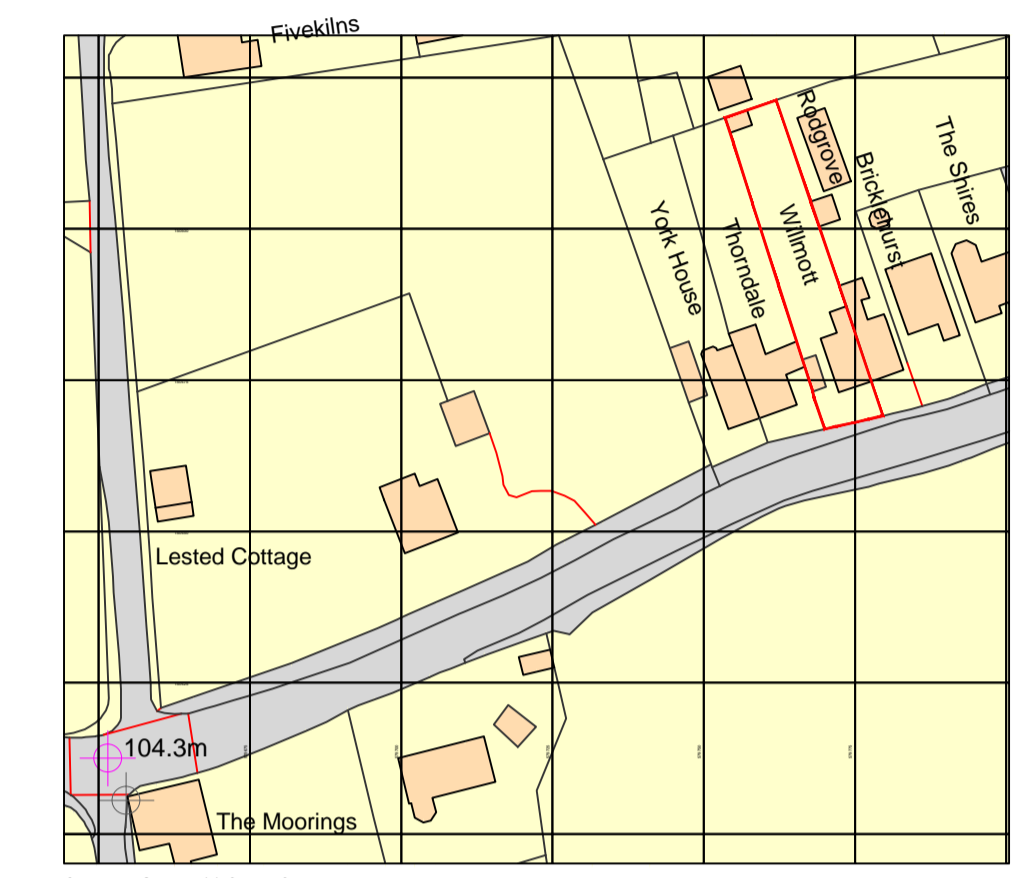
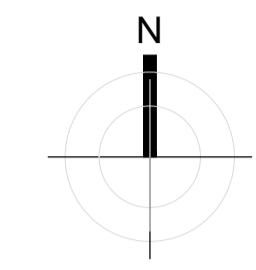
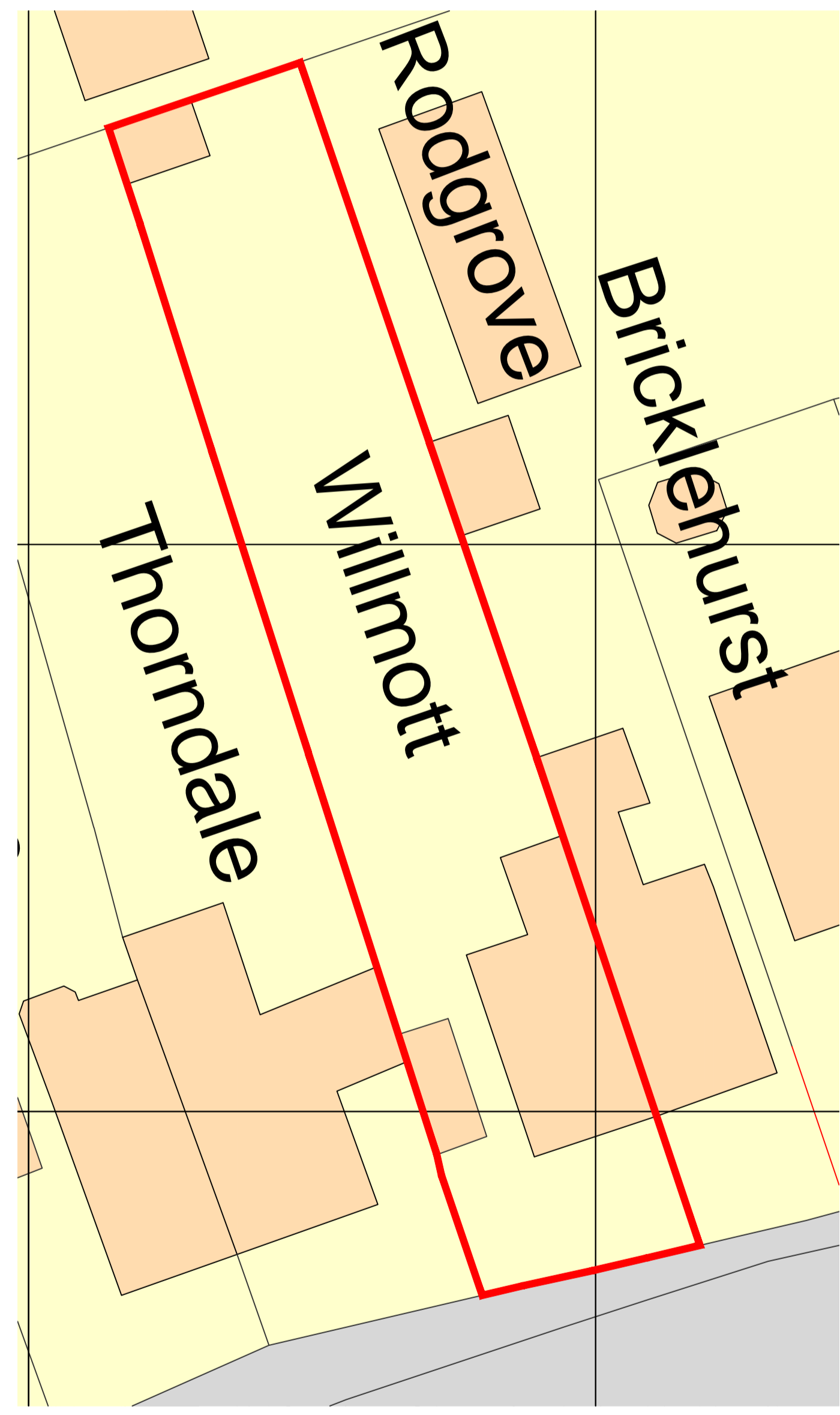


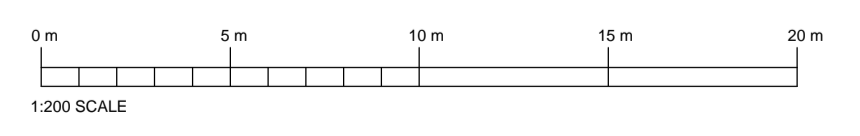
Notes: Notes:
 All Figured Dimensions To Be Checked On Site
 Prior To Construction.
 All Copyright Reserved to Sutton Architects Ltd.



Location Plan @ 1:1250



Existing Site Plan @ 1:200



Proposed Site Plan @ 1:200

Rev	Date	Comments
Client Mr & Mrs J Winton		
Project Wilmot Plough Wents Road Chart Sutton ME173RY		
Title Location plan, existing and proposed site plans.		
Project No.	Date	
	July 22	
Drawing No.	Revision	
AX01	A	
Scale	Drawn	
1:1250, 1:200 @ A1	Check	