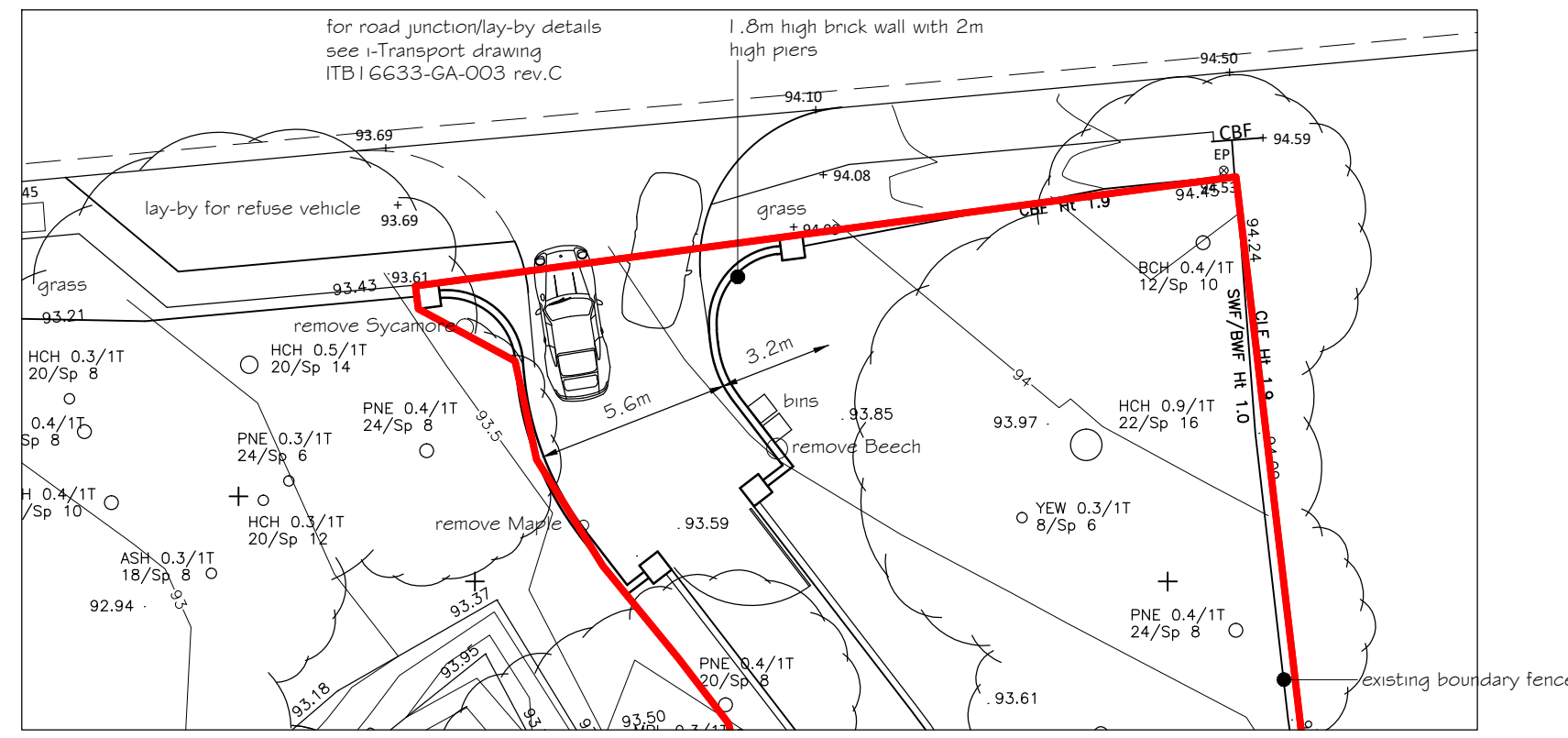





PART SITE PLAN
SCALE 1:500@A1

0 10 20 30m



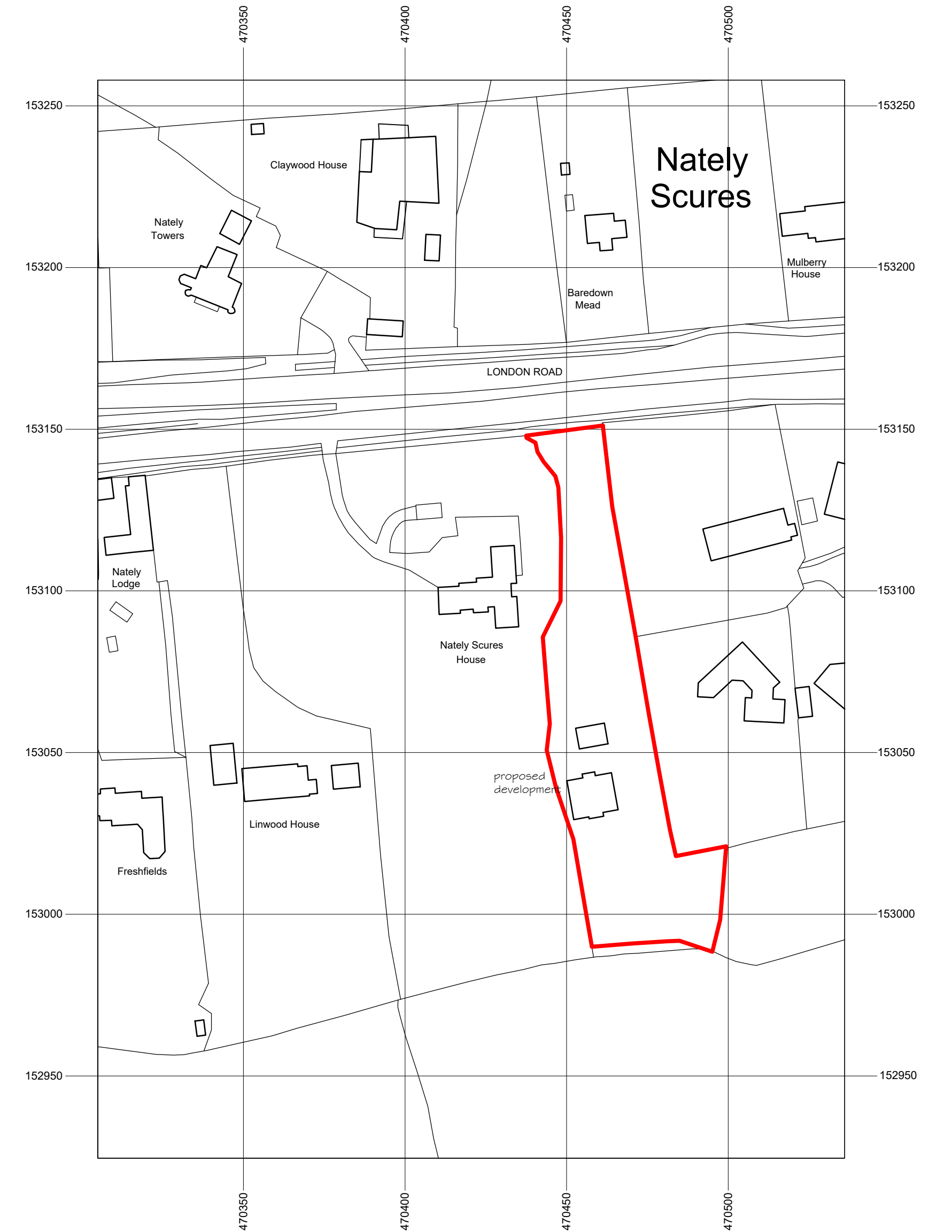
PART SITE PLAN
SCALE 1:200@A1

0 2 4 6 8 10m



7no. semi mature Scots Pine
planted along the boundary,
minimum height: 3m

infill and extend existing hedge
with Beech and Hawthorn at
600mm staggered centres



LOCATION PLAN
SCALE 1:1250@A1

0 20 40 60 80m



REV. C 8 Sept 2022
REV. B 30 June 2022
REV. A 2 March 2022

blue line removed, red line added to location plan
trees and hedge added
bins added at entrance to site
site boundary amended

NATELY SCURES HOUSE
NATELY SCURES
DATE: September 2021
DRAWING NO. P.OI REV. C