

APPENDIX A

CONTENTS

Groundsure EnviroInsight Report



Plandescil Ltd

42-44 PLANDESCIL LTD, CONNAUGHT ROAD,
ATTLEBOROUGH, NR17 2BW

Groundsure
Reference:

GS-2664659

Your Reference: 20689

Report Date 24 Dec 2015

Report Delivery Method: Email - pdf

Groundsure Enviroinsight

Address: LAND BEHIND WILLOWMERE, GARDEN HOUSE LANE, DISS, IP22 1EA

Dear Sir/ Madam,

Thank you for placing your order with Groundsure. Please find enclosed the **Groundsure Enviroinsight** as requested.

If you need any further assistance, please do not hesitate to contact our helpline on 08444 159000 quoting the above Groundsure reference number.

Yours faithfully,

Managing Director
Groundsure Limited

Enc.
Groundsure Enviroinsight

Groundsure Envirosight

Address: LAND BEHIND WILLOWMERE, GARDEN HOUSE LANE, DISS, IP22 1EA
Date: 24 Dec 2015
Reference: GS-2664659
Client: Plandescil Ltd



Aerial Photograph Capture date: 18-May-2014
Grid Reference: 604548,275163
Site Size: 0.99ha

Report Reference: GS-2664659
Client Reference: 20689

Contents Page

Contents Page	3
Overview of Findings	6
Using this report	10
1. Historical Land Use	11
1. Historical Industrial Sites	12
1.1 Potentially Contaminative Uses identified from 1:10,000 scale Mapping	12
1.2 Additional Information – Historical Tank Database	12
1.3 Additional Information – Historical Energy Features Database	13
1.4 Additional Information – Historical Petrol and Fuel Site Database	13
1.5 Additional Information – Historical Garage and Motor Vehicle Repair Database	13
1.6 Potentially Infilled Land	13
2. Environmental Permits, Incidents and Registers Map	15
2. Environmental Permits, Incidents and Registers	16
2.1 Industrial Sites Holding Licences and/or Authorisations	16
2.1.1 Records of historic IPC Authorisations within 500m of the study site	16
2.1.2 Records of Part A(1) and IPPC Authorised Activities within 500m of the study site	16
2.1.3 Records of Red List Discharge Consents (potentially harmful discharges to controlled waters) within 500m of the study site	16
2.1.4 Records of List 1 Dangerous Substances Inventory Sites within 500m of the study site	16
2.1.5 Records of List 2 Dangerous Substance Inventory Sites within 500m of the study site	17
2.1.6 Records of Part A(2) and Part B Activities and Enforcements within 500m of the study site	17
2.1.7 Records of Category 3 or 4 Radioactive Substances Authorisations	17
2.1.8 Records of Licensed Discharge Consents within 500m of the study site	17
2.1.9 Records of Water Industry Referrals (potentially harmful discharges to the public sewer) within 500m of the study site	18
2.1.10 Records of Planning Hazardous Substance Consents and Enforcements within 500m of the study site	18
2.2 Dangerous or Hazardous Sites	18
2.3 Environment Agency Recorded Pollution Incidents	18
2.3.1 Records of National Incidents Recording System, List 2 within 500m of the study site	18
2.3.2 Records of National Incidents Recording System, List 1 within 500m of the study site	19
2.4 Sites Determined as Contaminated Land under Part 2A EPA 1990	19
3. Landfill and Other Waste Sites Map	20
3. Landfill and Other Waste Sites	21
3.1 Landfill Sites	21
3.1.1 Records from Environment Agency landfill data within 1000m of the study site	21
3.1.2 Records of Environment Agency historic landfill sites within 1500m of the study site	21
3.1.3 Records of BGS/DoE non-operational landfill sites within 1500m of the study site	21
3.1.4 Records of Landfills from Local Authority and Historical Mapping Records within 1500m of the study site	21
3.2 Other Waste Sites	22
3.2.1 Records of waste treatment, transfer or disposal sites within 500m of the study site	22
3.2.2 Records of Environment Agency licensed waste sites within 1500m of the study site	22
4. Current Land Use Map	23
4. Current Land Uses	24
4.1 Current Industrial Data	24
4.2 Petrol and Fuel Sites	24
4.3 National Grid High Voltage Underground Electricity Transmission Cables	24
4.4 National Grid High Pressure Gas Transmission Pipelines	25
5. Geology	26
5.1 Artificial Ground and Made Ground	26

5.2 Superficial Ground and Drift Geology	26
5.3 Bedrock and Solid Geology	26
6 Hydrogeology and Hydrology	27
6a. Aquifer Within Superficial Geology	27
6b. Aquifer Within Bedrock Geology and Abstraction Licenses	28
6c. Hydrogeology – Source Protection Zones and Potable Water Abstraction Licenses	29
6d. Hydrogeology – Source Protection Zones within confined aquifer	30
6e. Hydrology – Detailed River Network and River Quality	31
6. Hydrogeology and Hydrology	32
6.1 Aquifer within Superficial Deposits.....	32
6.2 Aquifer within Bedrock Deposits.....	32
6.3 Groundwater Abstraction Licences.....	33
6.4 Surface Water Abstraction Licences.....	35
6.5 Potable Water Abstraction Licences.....	36
6.6 Source Protection Zones.....	37
6.7 Source Protection Zones within Confined Aquifer.....	37
6.8 Groundwater Vulnerability and Soil Leaching Potential.....	37
6.9 River Quality.....	38
6.9.1 Biological Quality:.....	38
6.9.2 Chemical Quality:.....	38
6.10 Detailed River Network.....	38
6.11 Surface Water Features.....	39
7a. Environment Agency Flood Map for Planning (from rivers and the sea)	40
7b. Environment Agency Risk of Flooding from Rivers and the Sea (RoFRaS) Map	41
7 Flooding	42
7.1 River and Coastal Zone 2 Flooding.....	42
7.2 River and Coastal Zone 3 Flooding.....	42
7.3 Risk of Flooding from Rivers and the Sea (RoFRaS) Flood Rating.....	42
7.4 Flood Defences.....	42
7.5 Areas benefiting from Flood Defences.....	42
7.6 Areas benefiting from Flood Storage.....	43
7.7 Groundwater Flooding Susceptibility Areas.....	43
7.7.1 Are there any British Geological Survey groundwater flooding susceptibility areas within 50m of the boundary of the study site? Yes.....	43
7.7.2 What is the highest susceptibility to groundwater flooding in the search area based on the underlying geological conditions?.....	43
7.8 Groundwater Flooding Confidence Areas.....	43
8. Designated Environmentally Sensitive Sites Map	44
8. Designated Environmentally Sensitive Sites	45
8.1 Records of Sites of Special Scientific Interest (SSSI) within 2000m of the study site:.....	45
8.2 Records of National Nature Reserves (NNR) within 2000m of the study site:.....	45
8.3 Records of Special Areas of Conservation (SAC) within 2000m of the study site:.....	45
8.4 Records of Special Protection Areas (SPA) within 2000m of the study site:.....	45
8.5 Records of Ramsar sites within 2000m of the study site:.....	45
8.6 Records of Ancient Woodland within 2000m of the study site:	46
8.7 Records of Local Nature Reserves (LNR) within 2000m of the study site:.....	46
8.8 Records of World Heritage Sites within 2000m of the study site:.....	46
8.9 Records of Environmentally Sensitive Areas within 2000m of the study site:	46
8.10 Records of Areas of Outstanding Natural Beauty (AONB) within 2000m of the study site:	46
8.11 Records of National Parks (NP) within 2000m of the study site:	46
8.12 Records of Nitrate Sensitive Areas within 2000m of the study site:.....	47
8.13 Records of Nitrate Vulnerable Zones within 2000m of the study site:.....	47

8.14 Records of Green Belt land within 2000m of the study site:.....	47
9. Natural Hazards Findings	48
9.1 Detailed BGS GeoSure Data.....	48
9.1.1 Shrink Swell.....	48
9.1.2 Landslides.....	48
9.1.3 Soluble Rocks.....	48
9.1.4 Compressible Ground.....	49
9.1.5 Collapsible Rocks.....	49
9.1.6 Running Sand.....	49
9.2 Radon.....	49
9.2.1 Radon Affected Areas.....	49
9.2.2 Radon Protection.....	50
10. Mining	51
10.1 Coal Mining.....	51
10.2 Non-Coal Mining.....	51
10.3 Brine Affected Areas	51
Contact Details	52
Standard Terms and Conditions	54

Overview of Findings

For further details on each dataset, please refer to each individual section in the main report as listed. Where the database has been searched a numerical result will be recorded. Where the database has not been searched '-' will be recorded.

Section 1: Historical Industrial Sites	On-site	0-50	51-250	251-500
1.1 Potentially Contaminative Uses identified from 1:10,000 scale mapping	0	0	0	20
1.2 Additional Information – Historical Tank Database	0	0	0	2
1.3 Additional Information – Historical Energy Features Database	0	0	2	1
1.4 Additional Information – Historical Petrol and Fuel Site Database	0	0	0	0
1.5 Additional Information – Historical Garage and Motor Vehicle Repair Database	0	0	3	2
1.6 Potentially Infilled Land	0	0	0	9
Section 2: Environmental Permits, Incidents and Registers	On-site	0-50m	51-250	251-500
2.1 Industrial Sites Holding Environmental Permits and/or Authorisations				
2.1.1 Records of historic IPC Authorisations	0	0	0	0
2.1.2 Records of Part A(1) and IPPC Authorised Activities	0	0	0	0
2.1.3 Records of Red List Discharge Consents	0	0	0	0
2.1.4 Records of List 1 Dangerous Substances Inventory sites	0	0	0	0
2.1.5 Records of List 2 Dangerous Substances Inventory sites	0	0	0	1
2.1.6 Records of Part A(2) and Part B Activities and Enforcements	0	0	0	0
2.1.7 Records of Category 3 or 4 Radioactive Substances Authorisations	0	0	0	0
2.1.8 Records of Licensed Discharge Consents	0	0	0	4
2.1.9 Records of Water Industry Referrals	0	0	0	0
2.1.10 Records of Planning Hazardous Substance Consents and Enforcements within 500m of the study site	0	0	0	0
2.2 Records of COMAH and NIHHS sites	0	0	0	0
2.3 Environment Agency Recorded Pollution Incidents				
2.3.1 National Incidents Recording System, List 2	0	0	0	0
2.3.2 National Incidents Recording System, List 1	0	0	0	0
2.4 Sites Determined as Contaminated Land under Part 2A EPA 1990	0	0	0	0

Section 3: Landfill and Other Waste Sites	On-site	0-50m	51-250	251-500	501-1000	1000-1500
3.1 Landfill Sites						
3.1.1 Environment Agency Registered Landfill Sites	0	0	0	0	0	Not searched
3.1.2 Environment Agency Historic Landfill Sites	0	0	0	0	0	0
3.1.3 BGS/DoE Landfill Site Survey	0	0	0	0	0	0
3.1.4 Records of Landfills in Local Authority and Historical Mapping Records	0	0	0	0	1	0
3.2 Landfill and Other Waste Sites Findings						
3.2.1 Operational and Non-Operational Waste Treatment, Transfer and Disposal Sites	0	0	0	0	Not searched	Not searched
3.2.2 Environment Agency Licensed Waste Sites	0	0	0	0	0	0

Section 4: Current Land Use	On-site	0-50m	51-250	251-500
4.1 Current Industrial Sites Data	0	0	2	Not searched
4.2 Records of Petrol and Fuel Sites	0	0	0	0
4.3 National Grid Underground Electricity Cables	0	0	0	0
4.4 National Grid Gas Transmission Pipelines	0	0	0	0

Section 5: Geology	
5.1 Are there any records of Artificial Ground and Made Ground present beneath the study site?	No
5.2 Are there any records of Superficial Ground and Drift Geology present beneath the study site?	Yes
5.3 For records of Bedrock and Solid Geology beneath the study site see the detailed findings section.	

Section 6: Hydrogeology and Hydrology	0-500m					
6.1 Are there any records of Strata Classification in the Superficial Geology within 500m of the study site?	Yes					
6.2 Are there any records of Strata Classification in the Bedrock Geology within 500m of the study site?	Yes					
	On-site	0-50m	51-250	251-500	501-1000	1000-2000
6.3 Groundwater Abstraction Licences (within 2000m of the study site)	0	0	0	6	1	7
6.4 Surface Water Abstraction Licences (within 2000m of the study site)	0	0	0	0	0	2
6.5 Potable Water Abstraction Licences (within 2000m of the study site)	0	0	0	6	0	0
6.6 Source Protection Zones (within 500m of the study site)	0	0	2	2	Not searched	Not searched
6.7 Source Protection Zones within Confined Aquifer	0	0	0	0	Not searched	Not searched
6.8 Groundwater Vulnerability and Soil Leaching Potential (within 500m of the study site)	2	0	0	1	Not searched	Not searched
	On-site	0-50m	51-250	251-500	501-1000	1000-1500

Section 6: Hydrogeology and Hydrology 0-500m

6.9 Is there any Environment Agency information on river quality within 1500m of the study site?	No	No	No	No	No	No
6.10 Detailed River Network entries within 500m of the site	0	1	4	17	Not searched	Not searched
6.11 Surface water features within 250m of the study site	No	Yes	Yes	Not searched	Not searched	Not searched

Section 7: Flooding

7.1 Are there any Environment Agency Zone 2 floodplains within 250m of the study site?	No
7.2 Are there any Environment Agency Zone 3 floodplains within 250m of the study site	No
7.3 What is the Risk of flooding from Rivers and the Sea (RoFRaS) rating for the study site?	Very Low
7.4 Are there any Flood Defences within 250m of the study site?	No
7.5 Are there any areas benefiting from Flood Defences within 250m of the study site?	No
7.6 Are there any areas used for Flood Storage within 250m of the study site?	No
7.7 What is the maximum BGS Groundwater Flooding susceptibility within 50m of the study site?	Potential below Surface
7.8 What is the BGS confidence rating for the Groundwater Flooding susceptibility areas?	High

Section 8: Designated Environmentally Sensitive Sites

	On-site	0-50m	51-250	251-500	501-1000	1000-2000
--	---------	-------	--------	---------	----------	-----------

8.1 Records of Sites of Special Scientific Interest (SSSI)	0	0	0	0	0	0
8.2 Records of National Nature Reserves (NNR)	0	0	0	0	0	0
8.3 Records of Special Areas of Conservation (SAC)	0	0	0	0	0	0
8.4 Records of Special Protection Areas (SPA)	0	0	0	0	0	0
8.5 Records of Ramsar sites	0	0	0	0	0	0
8.6 Records of Ancient Woodlands	0	0	0	0	0	2
8.7 Records of Local Nature Reserves (LNR)	0	0	0	0	0	0
8.8 Records of World Heritage Sites	0	0	0	0	0	0
8.9 Records of Environmentally Sensitive Areas	0	0	0	0	0	0
8.10 Records of Areas of Outstanding Natural Beauty (AONB)	0	0	0	0	0	0

Section 8: Designated Environmentally Sensitive Sites	On-site	0-50m	51-250	251-500	501-1000	1000-2000
8.11 Records of National Parks	0	0	0	0	0	0
8.12 Records of Nitrate Sensitive Areas	0	0	0	0	0	0
8.13 Records of Nitrate Vulnerable Zones	1	0	0	0	0	1
8.14 Records of Green Belt land	0	0	0	0	0	0

Section 9: Natural Hazards

9.1 What is the maximum risk of natural ground subsidence?	Low
9.1.1 What is the maximum Shrink-Swell hazard rating identified on the study site?	Low
9.1.2 What is the maximum Landslides hazard rating identified on the study site?	Very Low
9.1.3 What is the maximum Soluble Rocks hazard rating identified on the study site?	Low
9.1.4 What is the maximum Compressible Ground hazard rating identified on the study site?	Negligible
9.1.5 What is the maximum Collapsible Rocks hazard rating identified on the study site?	Very Low
9.1.6 What is the maximum Running Sand hazard rating identified on the study site?	Very Low
9.2 Radon	
9.2.1 Is the property in a Radon Affected Area as defined by the Health Protection Agency (HPA) and if so what percentage of homes are above the Action Level?	The property is not in a Radon Affected Area, as less than 1% of properties are above the Action Level.
9.2.2 Is the property in an area where Radon Protection are required for new properties or extensions to existing ones as described in publication BR211 by the Building Research Establishment?	No radon protective measures are necessary.

Section 10: Mining

10.1 Are there any coal mining areas within 75m of the study site?	No
10.2 Are there any Non-Coal Mining areas within 50m of the study site boundary?	Yes
10.3 Are there any brine affected areas within 75m of the study site?	No

Using this report

The following report is designed by Environmental Consultants for Environmental Professionals bringing together the most up-to-date market leading environmental data. This report is provided under and subject to the Terms & Conditions agreed between Groundsure and the Client. The document contains the following sections:

1. Historical Industrial Sites

Provides information on past land uses that may pose a risk to the study site in terms of potential contamination from activities or processes. Potentially Infilled Land features are also included. This search is conducted using radii of up to 500m.

2. Environmental Permits, Incidents and Registers

Provides information on Regulated Industrial Activities and Pollution Incidents as recorded by Regulatory Authorities, and sites determined as Contaminated Land. This search is conducted using radii up to 500m.

3. Landfills and Other Waste Sites

Provides information on landfills and other waste sites that may pose a risk to the study site. This search is conducted using radii up to 1500m.

4. Current Land Uses

Provides information on current land uses that may pose a risk to the study site in terms of potential contamination from activities or processes. These searches are conducted using radii of up to 500m. This includes information on potentially contaminative industrial sites, petrol stations and fuel sites as well as high pressure gas pipelines and underground electricity transmission lines.

5. Geology

Provides information on artificial and superficial deposits and bedrock beneath the study site.

6. Hydrogeology and Hydrology

Provides information on productive strata within the bedrock and superficial geological layers, abstraction licenses, Source Protection Zones (SPZs) and river quality. These searches are conducted using radii of up to 2000m.

7. Flooding

Provides information on river and coastal flooding, flood defences, flood storage areas and groundwater flood areas. This search is conducted using radii of up to 250m.

8. Designated Environmentally Sensitive Sites

Provides information on the Sites of Special Scientific Interest (SSSI), National Nature Reserves (NNR), Special Areas of Conservation (SAC), Special Protection Areas (SPA), Ramsar sites, Local Nature Reserves (LNR), Areas of Outstanding Natural Beauty (AONB), National Parks (NP), Environmentally Sensitive Areas, Nitrate Sensitive Areas, Nitrate Vulnerable Zones and World Heritage Sites and Scheduled Ancient Woodland. These searches are conducted using radii of up to 2000m.

9. Natural Hazards

Provides information on a range of natural hazards that may pose a risk to the study site. These factors include natural ground subsidence and radon..

10. Mining

Provides information on areas of coal and non-coal mining and brine affected areas.

11. Contacts

This section of the report provides contact points for statutory bodies and data providers that may be able to provide further information on issues raised within this report. Alternatively, Groundsure provide a free Technical Helpline (08444 159000) for further information and guidance.

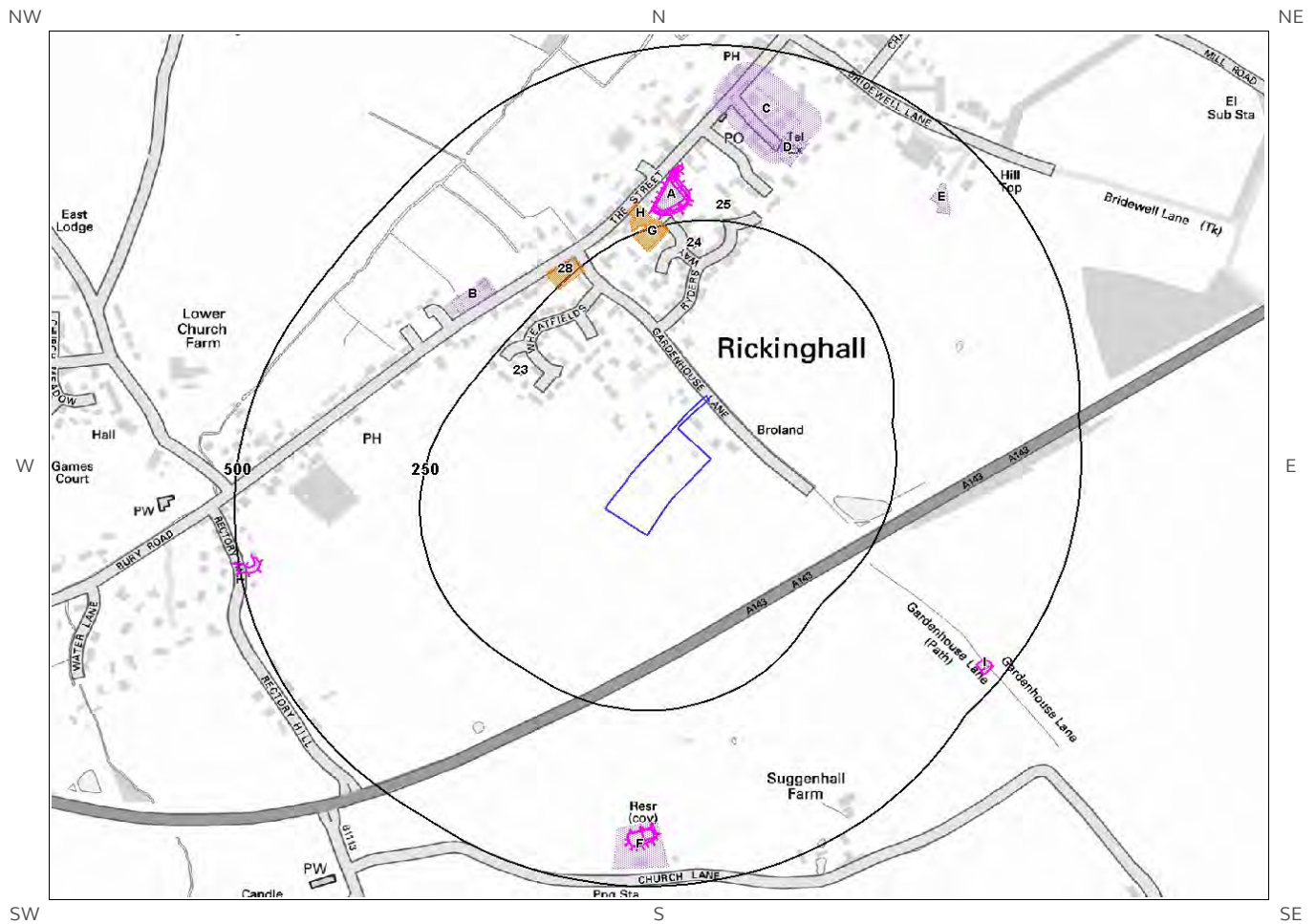
Note: Maps

Only certain features are placed on the maps within the report. All features represented on maps found within this search are given an identification number. This number identifies the feature on the mapping and correlates it to the additional information provided below. This identification number precedes all other information and takes the following format -Id: 1, Id: 2, etc. Where numerous features on the same map are in such close proximity that the numbers would obscure each other a letter identifier is used instead to represent the features. (e.g. Three features which overlap may be given the identifier "A" on the map and would be identified separately as features 1A, 3A, 10A on the data tables provided).

Where a feature is reported in the data tables to a distance greater than the map area, it is noted in the data table as "Not Shown".

All distances given in this report are in Metres (m). Directions are given as compass headings such as N: North, E: East, NE: North East from the nearest point of the study site boundary.

1. Historical Land Use



© Crown copyright and database rights 2015.
Ordnance Survey license 100035207.



1. Historical Industrial Sites

1.1 Potentially Contaminative Uses identified from 1:10,000 scale Mapping

The systematic analysis of data extracted from standard 1:10,560 and 1:10,000 scale historical maps provides the following information:

Records of sites with a potentially contaminative past land use within 500m of the search boundary: 20

ID	Distance [m]	Direction	Use	Date
1A	263	N	Unspecified Pit	1905
2A	263	N	Unspecified Pit	1905
3A	265	N	Unspecified Ground Workings	1950
4A	267	N	Unspecified Pit	1950
5B	308	NW	Malthouse	1905
6B	308	NW	Malthouse	1885
7B	309	NW	Malthouse	1950
8B	309	NW	Malthouse	1950
9C	344	N	Malthouse	1885
10D	346	N	Malthouse	1885
11C	347	N	Malthouses	1950
12D	349	N	Malthouses	1950
13D	363	N	Unspecified Tank	1885
14C	367	N	Malthouses	1905
15E	406	NE	Windmill	1905
16E	406	NE	Corn Windmill	1885
17F	407	S	Pumping Station	1982
18F	416	S	Unspecified Pit	1950
19I	462	SE	Cuttings	1905
20J	472	W	Unspecified Pit	1885

1.2 Additional Information – Historical Tank Database

The systematic analysis of data extracted from High Detailed 1:1,250 and 1:2,500 scale historical maps provides the following information.

Records of historical tanks within 500m of the search boundary: 2

ID	Distance (m)	Direction	Use	Date
21D	363	N	Unspecified Tank	1885
22D	363	N	Unspecified Tank	1903

1.3 Additional Information – Historical Energy Features Database

The systematic analysis of data extracted from High Detailed 1:1,250 and 1:2,500 scale historical maps provides the following information.

Records of historical energy features within 500m of the search boundary: 3

ID	Distance (m)	Direction	Use	Date
23	204	NW	Electricity Substation	1996
24	211	N	Electricity Substation	1996
25	266	N	Electricity Substation	1996

1.4 Additional Information – Historical Petrol and Fuel Site Database

The systematic analysis of data extracted from High Detailed 1:1,250 and 1:2,500 scale historical maps provides the following information.

Records of historical petrol stations and fuel sites within 500m of the search boundary: 0

Database searched and no data found.

1.5 Additional Information – Historical Garage and Motor Vehicle Repair Database

The systematic analysis of data extracted from High Detailed 1:1,250 and 1:2,500 scale historical maps provides the following information.

Records of historical garage and motor vehicle repair sites within 500m of the search boundary: 5

ID	Distance (m)	Direction	Use	Date
26G	220	N	Garage	1976
27G	221	N	Garage	1987
28	242	NW	Garage	1976
29H	254	N	Garage	1976
30H	255	NW	Garage	1987

1.6 Potentially Infilled Land

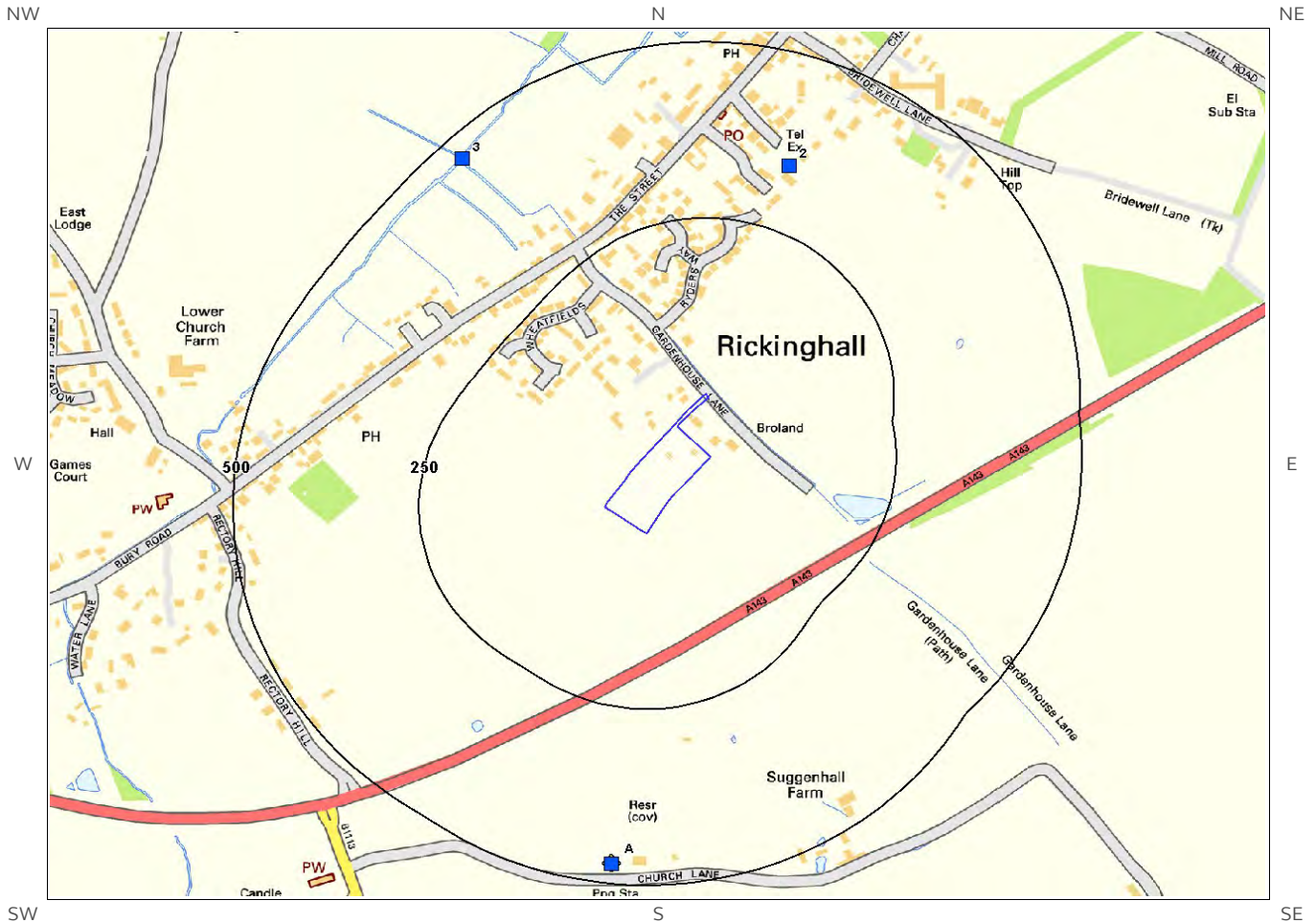
Records of Potentially Infilled Features from 1:10,000 scale mapping within 500m of the study site: 9

The following Historical Potentially Infilled Features derived from the Historical Mapping information is provided by Groundsure:

ID	Distance(m)	Direction	Use	Date
31A	263	N	Unspecified Pit	1905
32A	263	N	Unspecified Pit	1905
33A	265	N	Unspecified Ground Workings	1950
34A	267	N	Unspecified Pit	1950
35F	416	S	Covered Reservoir	1982
36F	416	S	Unspecified Pit	1950
37F	419	S	Reservoir	1950
38I	462	SE	Cuttings	1905
39J	472	W	Unspecified Pit	1885



2. Environmental Permits, Incidents and Registers Map



© Crown copyright and database rights 2015.
Ordnance Survey license 100035207.

- | | | | | | |
|---|--------------------|---|-------------------------------|---|--|
|  | Site Outline |  | Recorded Pollution Incident |  | RAS 3 & 4 Authorisations |
|  | Search Buffers (m) |  | Dangerous Substances (List 1) |  | Part A(1) Authorised Processes and Historic IPC Authorisations |
|  | |  | Dangerous Substances (List 2) |  | Part A(2) and Part B Authorised Processes |
| | |  | Water Industry Referrals |  | COMAH / NIHHS Sites |
| | |  | Licensed Discharge Consents |  | Sites Determined as Contaminated Land |
| | |  | Red List Discharge Consents |  | Hazardous Substance Consents and Enforcements |

2. Environmental Permits, Incidents and Registers

2.1 Industrial Sites Holding Licences and/or Authorisations

Searches of information provided by the Environment Agency and Local Authorities reveal the following information:

2.1.1 Records of historic IPC Authorisations within 500m of the study site:

0

Database searched and no data found.

2.1.2 Records of Part A(1) and IPPC Authorised Activities within 500m of the study site:

0

Database searched and no data found.

2.1.3 Records of Red List Discharge Consents (potentially harmful discharges to controlled waters) within 500m of the study site:

0

Database searched and no data found.

2.1.4 Records of List 1 Dangerous Substances Inventory Sites within 500m of the study site:

0

Database searched and no data found.

2.1.5 Records of List 2 Dangerous Substance Inventory Sites within 500m of the study site:

1

The following List 2 Dangerous Substance Inventory Site records are represented as points on the Environmental Permits, Incidents and Registers Map:

ID	Distance (m)	Direction	NGR	Details
1A	471	S	604480 274610	Name: Rickinghall Water Treatment Works Status: Active Receiving Water: None Authorised Substances: Iron, pH

2.1.6 Records of Part A(2) and Part B Activities and Enforcements within 500m of the study site:

0

Database searched and no data found.

2.1.7 Records of Category 3 or 4 Radioactive Substances Authorisations:

0

Database searched and no data found.

2.1.8 Records of Licensed Discharge Consents within 500m of the study site:

4

The following Licensed Discharge Consents records are represented as points on the Environmental Permits, Incidents and Registers Map:

ID	Distance (m)	Direction	NGR	Details
2	343	N	604720 275600	Address: NEW BUNGALOW SITE, WARRENS LANE, THE STREET, RICKINGHALL, SUFFOLK, NR34 7XE Effluent Type: UNSPECIFIED Permit Number: PR1LF2641 Permit Version: 1 Receiving Water: Status: PRE NRA LEGISLATION WHERE ISSUE DATE < 01-SEP-89 (HISTORIC ONLY) Issue date: 06/04/1987 Effective Date: 06-Apr-1987 Revocation Date: 01/10/1996
3	468	NW	604280 275610	Address: GARDENHOUSE LANE, RICKINGHALL, SUFFOLK Effluent Type: MISCELLANEOUS DISCHARGES - SURFACE WATER Permit Number: PR1NF2717 Permit Version: 1 Receiving Water: Status: PRE NRA LEGISLATION WHERE ISSUE DATE < 01-SEP-89 (HISTORIC ONLY) Issue date: 27/05/1987 Effective Date: 27-May-1987 Revocation Date: 17/02/1992

ID	Distance (m)	Direction	NGR	Details	
4A	471	S	604480 274610	Address: RICKINGHALL WATER TREATMENT WORKS, CHURCH LANE, RICKINGHALL, DISS, NORFOLK, IP22 1LL Effluent Type: TRADE DISCHARGES - PROCESS EFFLUENT - WATER COMPANY (WTW) Permit Number: PRCNF17147 Permit Version: 2	Receiving Water: Status: NEW CONSENT (WRA 91, S88 & SCHED 10 AS AMENDED BY ENV ACT 1995) Issue date: 24/09/2009 Effective Date: 01-Jan-2010 Revocation Date: -
5A	471	S	604480 274610	Address: RICKINGHALL WATER TREATMENT WORKS, CHURCH LANE, RICKINGHALL, DISS, NORFOLK, IP22 1LL Effluent Type: TRADE DISCHARGES - PROCESS EFFLUENT - WATER COMPANY (WTW) Permit Number: PRCNF17147 Permit Version: 1	Receiving Water: Status: NEW CONSENT (WRA 91, S88 & SCHED 10 AS AMENDED BY ENV ACT 1995) Issue date: 23/04/2004 Effective Date: 23-Apr-2004 Revocation Date: 31/12/2009

2.1.9 Records of Water Industry Referrals (potentially harmful discharges to the public sewer) within 500m of the study site:

0

Database searched and no data found.

2.1.10 Records of Planning Hazardous Substance Consents and Enforcements within 500m of the study site:

0

Database searched and no data found.

2.2 Dangerous or Hazardous Sites

Records of COMAH & NIHHS sites within 500m of the study site:

0

Database searched and no data found.

2.3 Environment Agency Recorded Pollution Incidents

2.3.1 Records of National Incidents Recording System, List 2 within 500m of the study site:

0

Database searched and no data found.

2.3.2 Records of National Incidents Recording System, List 1 within 500m of the study site:

0

Database searched and no data found.

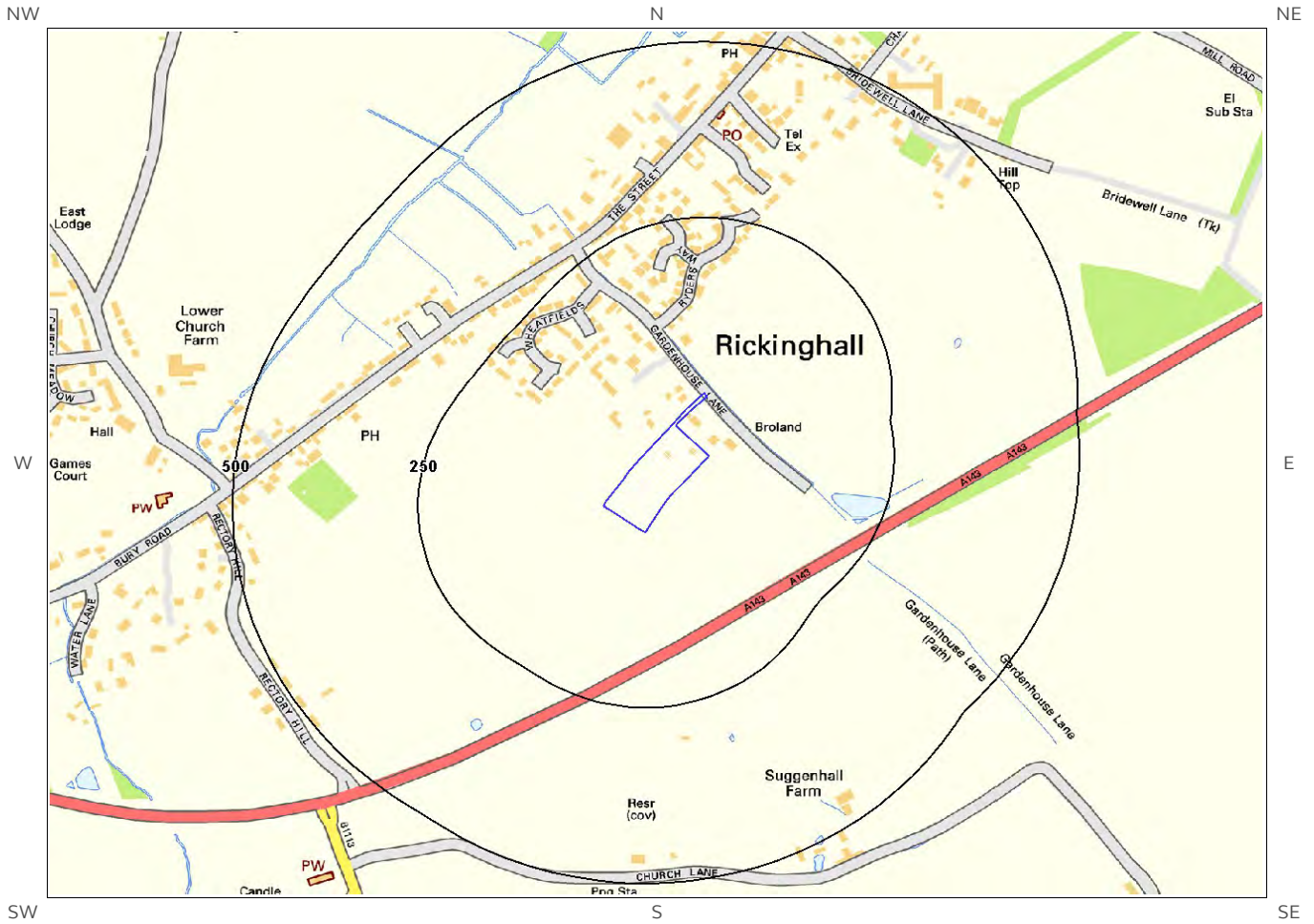
2.4 Sites Determined as Contaminated Land under Part 2A EPA 1990

How many records of sites determined as contaminated land under Section 78R of the Environmental Protection Act 1990 are there within 500m of the study site?

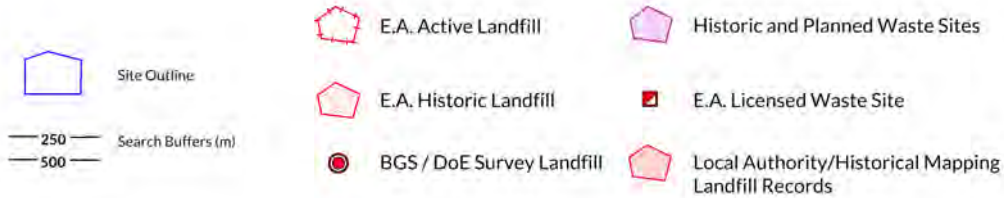
0

Database searched and no data found.

3. Landfill and Other Waste Sites Map



© Crown copyright and database rights 2015.
Ordnance Survey license 100035207.



3. Landfill and Other Waste Sites

3.1 Landfill Sites

3.1.1 Records from Environment Agency landfill data within 1000m of the study site:

0

Database searched and no data found.

3.1.2 Records of Environment Agency historic landfill sites within 1500m of the study site:

0

Database searched and no data found.

3.1.3 Records of BGS/DoE non-operational landfill sites within 1500m of the study site:

0

Database searched and no data found.

3.1.4 Records of Landfills from Local Authority and Historical Mapping Records within 1500m of the study site:

1

The following landfill records are represented as points or polygons on the Landfill and Other Waste Sites map:

ID	Distance (m)	Direction	NGR	Site Address	Source	Data Type
Not shown	826	N	604803 276105	Refuse Tip	1976 mapping	Polygon

3.2 Other Waste Sites

3.2.1 Records of waste treatment, transfer or disposal sites within 500m of the study site:

0

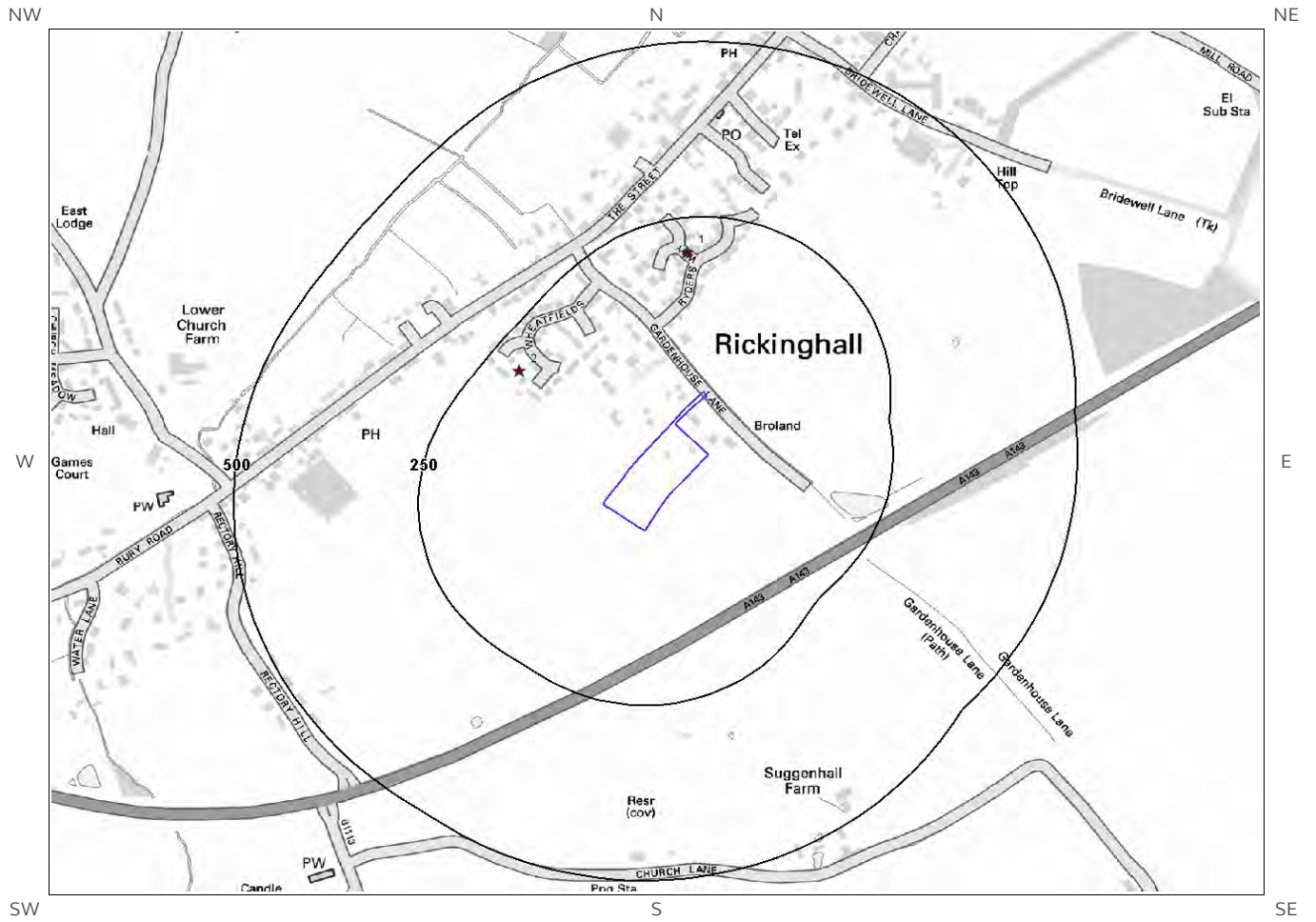
Database searched and no data found.

3.2.2 Records of Environment Agency licensed waste sites within 1500m of the study site:

0

Database searched and no data found.

4. Current Land Use Map



© Crown copyright and database rights 2015.
Ordnance Survey license 100035207.

-  Site Outline
-  Current Industrial Sites
-  Electricity Transmission Cables
-  Search Buffers (m)
-  Petrol & Fuel Sites
-  Gas Transmission Pipelines

4. Current Land Uses

4.1 Current Industrial Data

Records of potentially contaminative industrial sites within 250m of the study site: 2

The following records are represented as points on the Current Land Uses map.

ID	Distance (m)	Direction	Company	NGR	Address	Activity	Category
1	201	N	Electricity Sub Station	604585 275476	IP22	Electrical Features	Infrastructure and Facilities
2	205	NW	Electricity Sub Station	604358 275307	IP22	Electrical Features	Infrastructure and Facilities

4.2 Petrol and Fuel Sites

Records of petrol or fuel sites within 500m of the study site: 0

Database searched and no data found.

4.3 National Grid High Voltage Underground Electricity Transmission Cables

This dataset identifies the high voltage electricity transmission lines running between generating power plants and electricity substations. The dataset does not include the electricity distribution network (smaller, lower voltage cables distributing power from substations to the local user network). This information has been extracted from databases held by National Grid and is provided for information only with no guarantee as to its completeness or accuracy. National Grid do not offer any warranty as to the accuracy of the available data and are excluded from any liability for any such inaccuracies or errors.

Records of National Grid high voltage underground electricity transmission cables within 500m of the study site: 0

Database searched and no data found.

4.4 National Grid High Pressure Gas Transmission Pipelines

This dataset identifies high-pressure, large diameter pipelines which carry gas between gas terminals, power stations, compressors and storage facilities. The dataset does not include the Local Transmission System (LTS) which supplies gas directly into homes and businesses. This information has been extracted from databases held by National Grid and is provided for information only with no guarantee as to its completeness or accuracy. National Grid do not offer any warranty as to the accuracy of the available data and are excluded from any liability for any such inaccuracies or errors.

Records of National Grid high pressure gas transmission pipelines within 500m of the study site: 0

Database searched and no data found.

5. Geology

5.1 Artificial Ground and Made Ground

Database searched and no data found.

The database has been searched on site, including a 50m buffer.

5.2 Superficial Ground and Drift Geology

The database has been searched on site, including a 50m buffer.

Lex Code	Description	Rock Type
KGCA	KESGRAVE CATCHMENT SUBGROUP	SAND AND GRAVEL [UNLITHIFIED DEPOSITS CODING SCHEME]
LOFT	LOWESTOFT FORMATION	DIAMICTON
HEAD	HEAD	CLAY, SILT, SAND AND GRAVEL [UNLITHIFIED DEPOSITS CODING SCHEME]
KGCA	KESGRAVE CATCHMENT SUBGROUP	SAND AND GRAVEL [UNLITHIFIED DEPOSITS CODING SCHEME]

5.3 Bedrock and Solid Geology

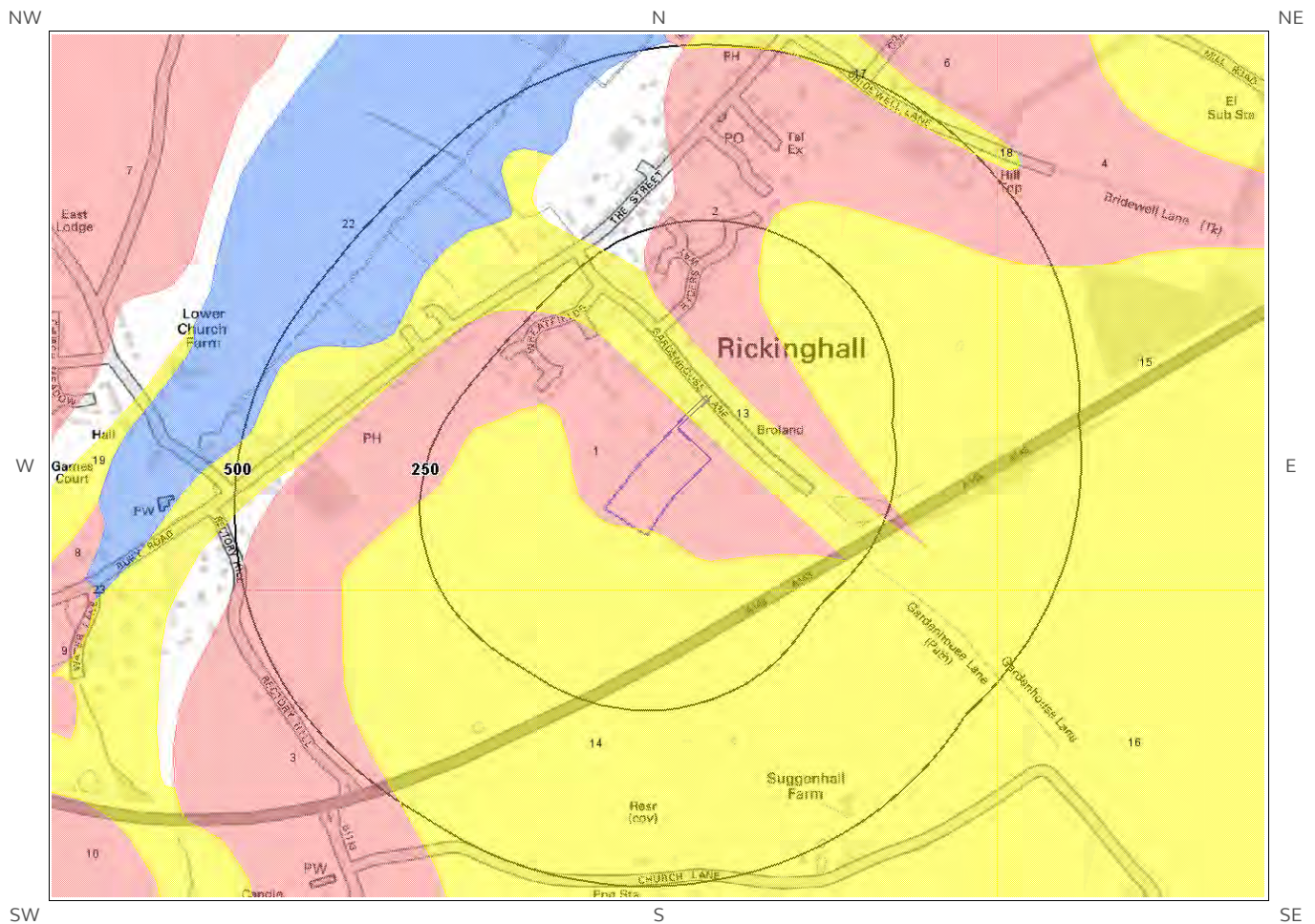
The database has been searched on site, including a 50m buffer.

Lex Code	Description	Rock Type
LCCK-CHLK	LEWES NODULAR CHALK FORMATION, SEAFORD CHALK FORMATION, NEWHAVEN CHALK FORMATION AND CULVER CHALK FORMATION (UNDIFFERENTIATED)	CHALK

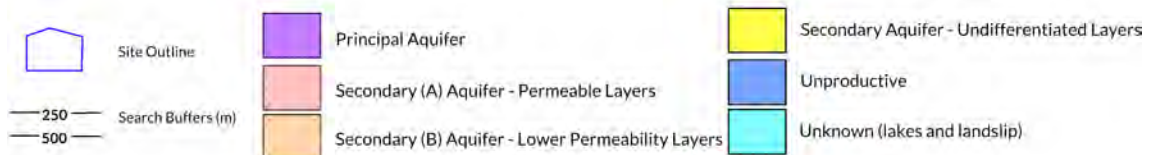
(Derived from the BGS 1:50,000 Digital Geological Map of Great Britain)

6 Hydrogeology and Hydrology

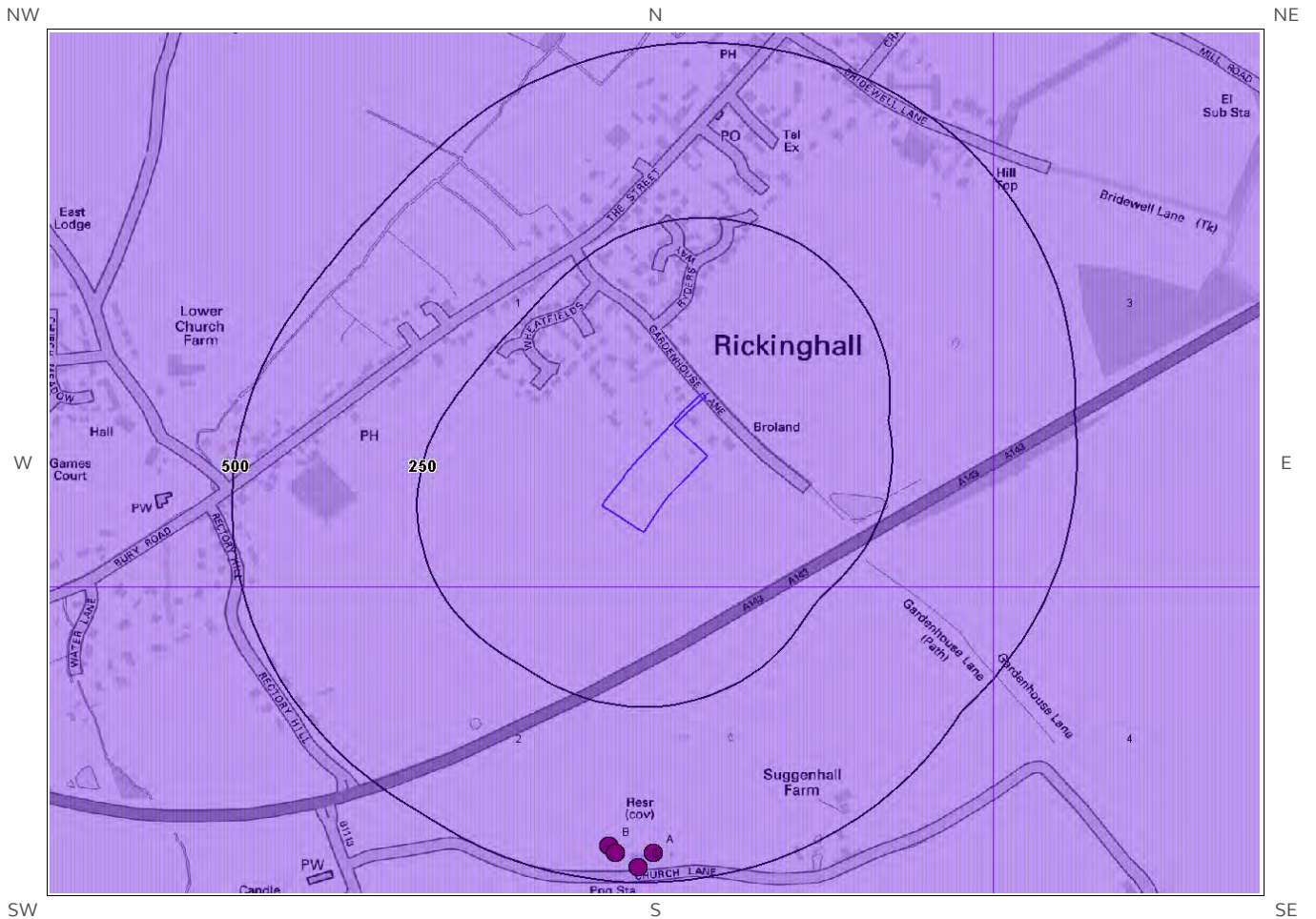
6a. Aquifer Within Superficial Geology



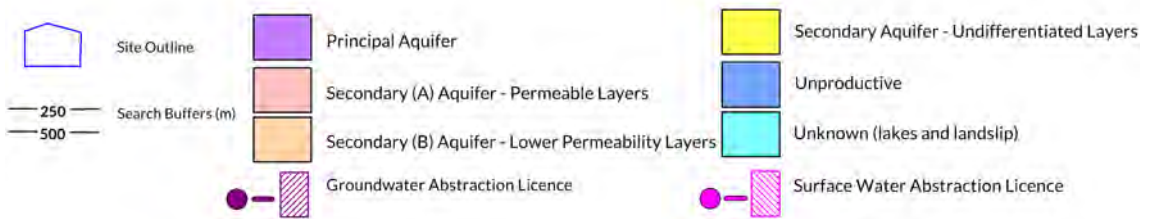
© Crown copyright and database rights 2015
Ordnance Survey license 100035207.



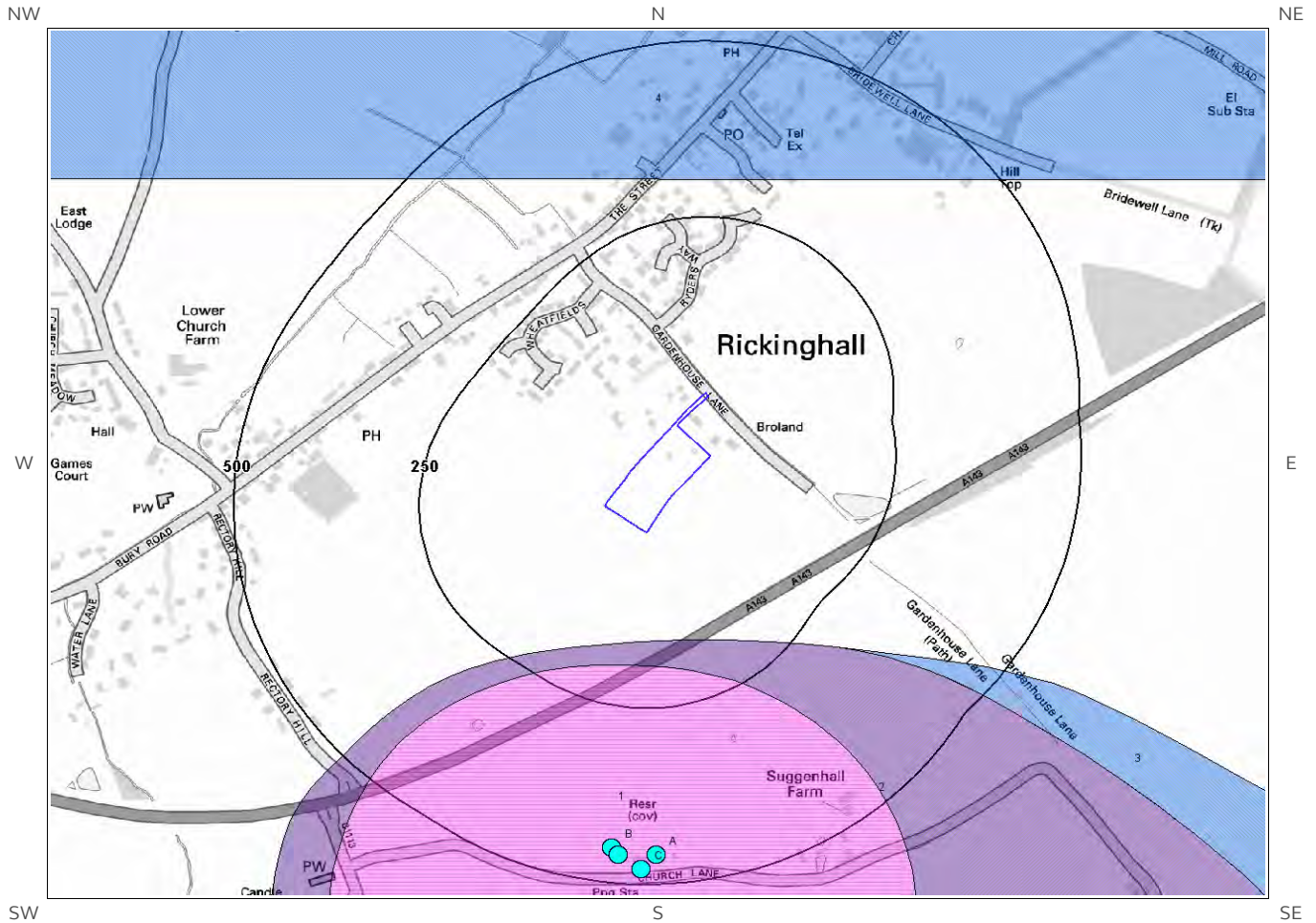
6b. Aquifer Within Bedrock Geology and Abstraction Licenses




© Crown copyright and database rights 2015
Ordnance Survey license 100035207.



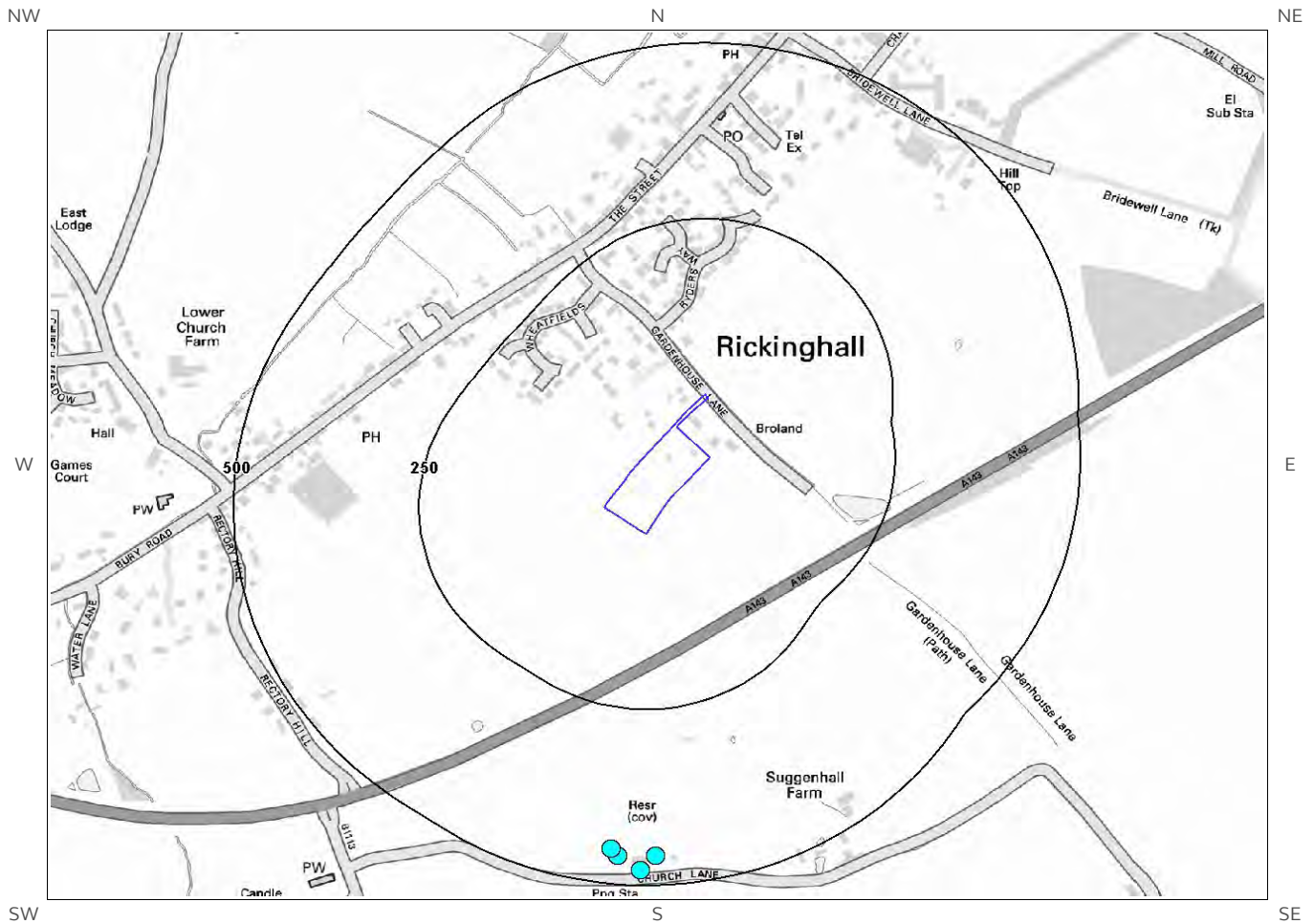
6c. Hydrogeology – Source Protection Zones and Potable Water Abstraction Licenses



© Crown copyright and database rights 2015
Ordnance Survey license 100035207.



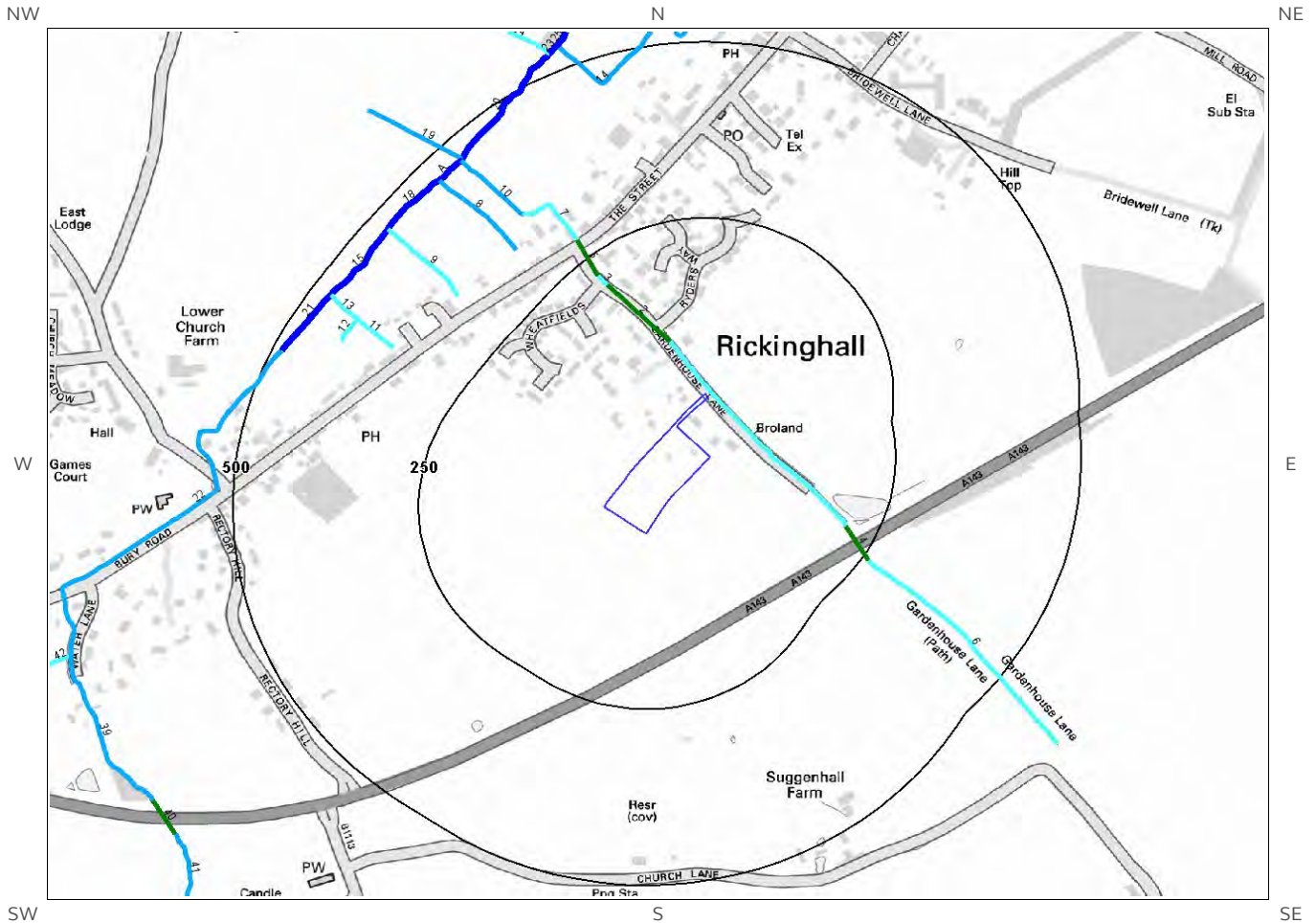
6d. Hydrogeology – Source Protection Zones within confined aquifer



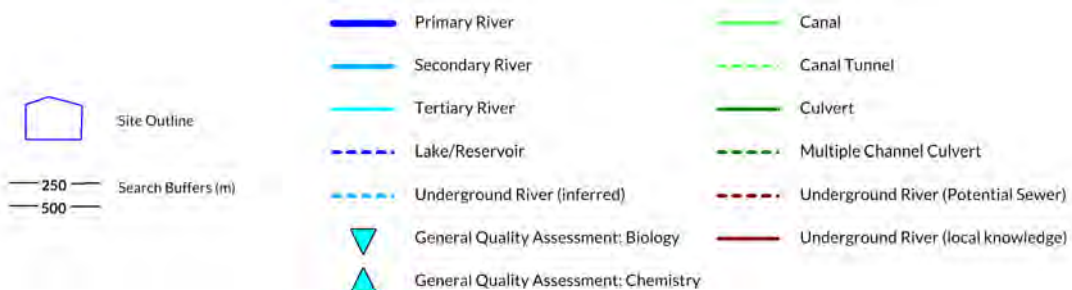
© Crown copyright and database rights 2015
Ordnance Survey license 100035207.



6e. Hydrology – Detailed River Network and River Quality



© Crown copyright and database rights 2015.
Ordnance Survey license 100035207.



6. Hydrogeology and Hydrology

6.1 Aquifer within Superficial Deposits

Are there records of strata classification within the superficial geology at or in proximity to the property? **Yes**

From 1 April 2010, the Environment Agency's Groundwater Protection Policy has been using aquifer designations consistent with the Water Framework Directive. For further details on the designation and interpretation of this information, please refer to the Groundsure Enviroinsight User Guide.

The following aquifer records are shown on the Aquifer within Superficial Geology Map (6a):

ID	Distance (m)	Direction	Designation	Description
1	0	On Site	Secondary A	Permeable layers capable of supporting water supplies at a local rather than strategic scale, and in some cases forming an important source of base flow to rivers. These are generally aquifers formerly classified as minor aquifers
13	0	On Site	Secondary (undifferentiated)	Assigned where it is not possible to attribute either category A or B to a rock type. In general these layers have previously been designated as both minor and non-aquifer in different locations due to the variable characteristics of the rock type
2	38	NE	Secondary A	Permeable layers capable of supporting water supplies at a local rather than strategic scale, and in some cases forming an important source of base flow to rivers. These are generally aquifers formerly classified as minor aquifers
14	79	S	Secondary (undifferentiated)	Assigned where it is not possible to attribute either category A or B to a rock type. In general these layers have previously been designated as both minor and non-aquifer in different locations due to the variable characteristics of the rock type
22	368	NW	Unproductive	These are rock layers or drift deposits with low permeability that have negligible significance for water supply or river base flow
3	374	W	Secondary A	Permeable layers capable of supporting water supplies at a local rather than strategic scale, and in some cases forming an important source of base flow to rivers. These are generally aquifers formerly classified as minor aquifers
15	386	E	Secondary (undifferentiated)	Assigned where it is not possible to attribute either category A or B to a rock type. In general these layers have previously been designated as both minor and non-aquifer in different locations due to the variable characteristics of the rock type
16	429	SE	Secondary (undifferentiated)	Assigned where it is not possible to attribute either category A or B to a rock type. In general these layers have previously been designated as both minor and non-aquifer in different locations due to the variable characteristics of the rock type
4	438	NE	Secondary A	Permeable layers capable of supporting water supplies at a local rather than strategic scale, and in some cases forming an important source of base flow to rivers. These are generally aquifers formerly classified as minor aquifers
17	478	NE	Secondary (undifferentiated)	Assigned where it is not possible to attribute either category A or B to a rock type. In general these layers have previously been designated as both minor and non-aquifer in different locations due to the variable characteristics of the rock type
5	496	N	Secondary A	Permeable layers capable of supporting water supplies at a local rather than strategic scale, and in some cases forming an important source of base flow to rivers. These are generally aquifers formerly classified as minor aquifers

6.2 Aquifer within Bedrock Deposits

Are there records of strata classification within the bedrock geology at or in proximity to the property? **Yes**

From 1 April 2010, the Environment Agency's Groundwater Protection Policy has been using aquifer designations consistent with the Water Framework Directive. For further details on the designation and interpretation of this information, please refer to the Groundsure Enviroinsight User Guide.

The following aquifer records are shown on the Aquifer within Bedrock Geology Map (6b):

ID	Distance (m)	Direction	Designation	Description
1	0	On Site	Principal	Geology of high intergranular and/or fracture permeability, usually providing a high level of water storage and may support water supply/river base flow on a strategic scale. Generally principal aquifers were previously major aquifers
2	79	S	Principal	Geology of high intergranular and/or fracture permeability, usually providing a high level of water storage and may support water supply/river base flow on a strategic scale. Generally principal aquifers were previously major aquifers
3	386	E	Principal	Geology of high intergranular and/or fracture permeability, usually providing a high level of water storage and may support water supply/river base flow on a strategic scale. Generally principal aquifers were previously major aquifers
4	429	SE	Principal	Geology of high intergranular and/or fracture permeability, usually providing a high level of water storage and may support water supply/river base flow on a strategic scale. Generally principal aquifers were previously major aquifers

6.3 Groundwater Abstraction Licences

Are there any Groundwater Abstraction Licences within 2000m of the study site? Yes

The following Abstraction Licences records are represented as points, lines and regions on the Aquifer within Bedrock Geology Map (6b):

ID	Distance (m)	Direction	NGR	Details
5B	452	S	604480 274630	Status: Active Licence No: 6/33/42/*G/0069 Details: Potable Water Supply - Direct Direct Source: Ground Water Source Of Supply Point: Borehole 5 At Rickinghall Data Type: Point Name: NORTHUMBRIAN WATER LTD Annual Volume (m ³): 454600 Max Daily Volume (m ³): 2273 Original Application No: NPS/WR/002886 Original Start Date: 1/12/1974 Expiry Date: - Issue No: 103 Version Start Date: 30/11/2009 Version End Date:
6A	459	S	604540 274620	Status: Historical Licence No: 6/33/42/*G/0069 Details: Potable Water Supply - Direct Direct Source: Ground Water Source Of Supply Point: Bore 2, Rickinghall Data Type: Point Name: NORTHUMBRIAN WATER LTD Annual Volume (m ³): - Max Daily Volume (m ³): - Original Application No: - Original Start Date: 1/12/1974 Expiry Date: - Issue No: 101 Version Start Date: 1/4/2000 Version End Date:
7A	459	S	604540 274620	Status: Active Licence No: 6/33/42/*G/0069 Details: Potable Water Supply - Direct Direct Source: Ground Water Source Of Supply Point: Bore 3, Rickinghall Data Type: Point Name: NORTHUMBRIAN WATER LTD Annual Volume (m ³): 454600 Max Daily Volume (m ³): 2273 Original Application No: NPS/WR/002886 Original Start Date: 1/12/1974 Expiry Date: - Issue No: 103 Version Start Date: 30/11/2009 Version End Date:

ID	Distance (m)	Direction	NGR	Details
8B	461	S	604490 274620	<p>Status: Historical Licence No: 6/33/42/*G/0069 Details: Potable Water Supply - Direct Direct Source: Ground Water Source Of Supply Point: Bore 1, Rickinghall Data Type: Point Name: NORTHUMBRIAN WATER LTD</p> <p>Annual Volume (m³): - Max Daily Volume (m³): - Original Application No: - Original Start Date: 1/12/1974 Expiry Date: - Issue No: 101 Version Start Date: 1/4/2000 Version End Date:</p>
9C	479	S	604520 274600	<p>Status: Active Licence No: 6/33/42/*G/0069 Details: Potable Water Supply - Direct Direct Source: Ground Water Source Of Supply Point: Bore 4, Rickinghall Data Type: Point Name: NORTHUMBRIAN WATER LTD</p> <p>Annual Volume (m³): 454600 Max Daily Volume (m³): 2273 Original Application No: NPS/WR/002886 Original Start Date: 1/12/1974 Expiry Date: - Issue No: 103 Version Start Date: 30/11/2009 Version End Date:</p>
10C	479	S	604520 274600	<p>Status: Historical Licence No: 6/33/42/*G/0069 Details: Potable Water Supply - Direct Direct Source: Ground Water Source Of Supply Point: Bore 3, Rickinghall Data Type: Point Name: NORTHUMBRIAN WATER LTD</p> <p>Annual Volume (m³): - Max Daily Volume (m³): - Original Application No: - Original Start Date: 1/12/1974 Expiry Date: - Issue No: 101 Version Start Date: 1/4/2000 Version End Date:</p>
Not shown	879	NE	605390 275680	<p>Status: Historical Licence No: 6/33/42/*G/0074 Details: Transfer Between Sources (Pre Water Act 2003) Direct Source: Ground Water Source Of Supply Point: Work No.31,bore At Botesdale Data Type: Point Name: ENVIRONMENT AGENCY</p> <p>Annual Volume (m³): 10550000 Max Daily Volume (m³): 62400 Original Application No: - Original Start Date: 25/7/1977 Expiry Date: - Issue No: 100 Version Start Date: 21/11/1990 Version End Date:</p>
Not shown	1189	E	605800 275300	<p>Status: Historical Licence No: 6/33/42/*G/0052 Details: General Farming & Domestic Direct Source: Ground Water Source Of Supply Point: Borehole At Lodge Farm Data Type: Point Name: REDINGTON</p> <p>Annual Volume (m³): - Max Daily Volume (m³): - Original Application No: - Original Start Date: 1/12/1966 Expiry Date: - Issue No: 100 Version Start Date: 1/5/1971 Version End Date:</p>
Not shown	1285	W	603200 275300	<p>Status: Historical Licence No: 6/33/42/*G/0018 Details: General Farming & Domestic Direct Source: Ground Water Source Of Supply Point: Borehole At Snape Farm Data Type: Point Name: A J MILES & SONS</p> <p>Annual Volume (m³): - Max Daily Volume (m³): - Original Application No: - Original Start Date: 1/12/1966 Expiry Date: - Issue No: 100 Version Start Date: 1/11/1973 Version End Date:</p>
Not shown	1386	E	606000 275200	<p>Status: Historical Licence No: 6/33/42/*G/0027 Details: General Farming & Domestic Direct Source: Ground Water Source Of Supply Point: Borehole At Botesdale Lodge Data Type: Point Name: POWNEY</p> <p>Annual Volume (m³): - Max Daily Volume (m³): - Original Application No: - Original Start Date: 1/12/1966 Expiry Date: - Issue No: 100 Version Start Date: 1/12/1967 Version End Date:</p>
Not shown	1567	NE	605700 276400	<p>Status: Historical Licence No: 6/33/42/*G/0053 Details: General Farming & Domestic Direct Source: Ground Water Source Of Supply Point: Borehole At The Warren Data Type: Point Name: G TOPHAM FARMS</p> <p>Annual Volume (m³): - Max Daily Volume (m³): - Original Application No: - Original Start Date: 1/11/1966 Expiry Date: - Issue No: 100 Version Start Date: 1/12/1974 Version End Date:</p>

ID	Distance (m)	Direction	NGR	Details
Not shown	1655	S	604990 273490	Status: Historical Licence No: 6/33/42/*G/0074 Details: Transfer Between Sources (Pre Water Act 2003) Direct Source: Ground Water Source Of Supply Point: Work No.30,rickinghall Sup'r Data Type: Point Name: ENVIRONMENT AGENCY Annual Volume (m ³): 10550000 Max Daily Volume (m ³): 62400 Original Application No: - Original Start Date: 25/7/1977 Expiry Date: - Issue No: 100 Version Start Date: 21/11/1990 Version End Date:
Not shown	1785	E	606300 274600	Status: Historical Licence No: 6/33/42/*G/0003 Details: General Farming & Domestic Direct Source: Ground Water Source Of Supply Point: Borehole At Grove Farm Data Type: Point Name: J W AMPS LTD Annual Volume (m ³): - Max Daily Volume (m ³): - Original Application No: - Original Start Date: 1/6/1966 Expiry Date: - Issue No: 100 Version Start Date: 1/6/1966 Version End Date:
Not shown	1956	SW	602800 274100	Status: Historical Licence No: 6/33/42/*G/0033 Details: General Farming & Domestic Direct Source: Ground Water Source Of Supply Point: Borehole At West Street Fm Data Type: Point Name: COBB FARMS LTD Annual Volume (m ³): - Max Daily Volume (m ³): - Original Application No: - Original Start Date: 1/5/1966 Expiry Date: - Issue No: 100 Version Start Date: 1/5/1966 Version End Date:

6.4 Surface Water Abstraction Licences

Are there any Surface Water Abstraction Licences within 2000m of the study site? Yes

The following Surface Water Abstraction Licences records are represented as points, lines and regions on the Aquifer within Bedrock Geology Map (6b):

ID	Distance (m)	Direction	NGR	Details
Not shown	1821	NE	605650 276770	Status: Historical Licence No: 6/33/42/*S/0115 Details: Spray Irrigation - Direct Direct Source: Surface Water Source Of Supply Point: Redgrave Lake Data Type: Point Name: TOPHAM Annual Volume (m ³): - Max Daily Volume (m ³): - Application No: - Original Start Date: 1/5/1994 Expiry Date: 30/9/2003 Issue No: 100 Version Start Date: 1/5/1994 Version End Date:
Not shown	1821	NE	605650 276770	Status: Historical Licence No: 6/33/42/*S/0129 Details: Spray Irrigation - Direct Direct Source: Surface Water Source Of Supply Point: Redgrave Lake Data Type: Point Name: TOPHAM Annual Volume (m ³): 22700 Max Daily Volume (m ³): 682 Application No: CN 3244 Original Start Date: 7/9/2004 Expiry Date: 31/3/2015 Issue No: 1 Version Start Date: 7/9/2004 Version End Date:

6.5 Potable Water Abstraction Licences

Are there any Potable Water Abstraction Licences within 2000m of the study site?

Yes

The following Potable Water Abstraction Licences records are represented as points, lines and regions on the SPZ and Potable Water Abstraction Licences Map (6c):

ID	Distance (m)	Direction	NGR	Details
5B	452	S	604480 274630	<p>Status: Active Licence No: 6/33/42/*G/0069 Details: Potable Water Supply - Direct Direct Source: Ground Water Source Of Supply Point: Borehole 5 At Rickinghall Data Type: Point Name: NORTHUMBRIAN WATER LTD</p> <p>Annual Volume (m³): 454600 Max Daily Volume (m³): 2273 Original Application No: NPS/WR/002886 Original Start Date: 1/12/1974 Expiry Date: - Issue No: 103 Version Start Date: Version End Date:</p>
6A	459	S	604540 274620	<p>Status: Historical Licence No: 6/33/42/*G/0069 Details: Potable Water Supply - Direct Direct Source: Ground Water Source Of Supply Point: Bore 2, Rickinghall Data Type: Point Name: NORTHUMBRIAN WATER LTD</p> <p>Annual Volume (m³): - Max Daily Volume (m³): - Original Application No: - Original Start Date: 1/12/1974 Expiry Date: - Issue No: 101 Version Start Date: Version End Date:</p>
7A	459	S	604540 274620	<p>Status: Active Licence No: 6/33/42/*G/0069 Details: Potable Water Supply - Direct Direct Source: Ground Water Source Of Supply Point: Bore 3, Rickinghall Data Type: Point Name: NORTHUMBRIAN WATER LTD</p> <p>Annual Volume (m³): 454600 Max Daily Volume (m³): 2273 Original Application No: NPS/WR/002886 Original Start Date: 1/12/1974 Expiry Date: - Issue No: 103 Version Start Date: Version End Date:</p>
8B	461	S	604490 274620	<p>Status: Historical Licence No: 6/33/42/*G/0069 Details: Potable Water Supply - Direct Direct Source: Ground Water Source Of Supply Point: Bore 1, Rickinghall Data Type: Point Name: NORTHUMBRIAN WATER LTD</p> <p>Annual Volume (m³): - Max Daily Volume (m³): - Original Application No: - Original Start Date: 1/12/1974 Expiry Date: - Issue No: 101 Version Start Date: Version End Date:</p>
9C	479	S	604520 274600	<p>Status: Historical Licence No: 6/33/42/*G/0069 Details: Potable Water Supply - Direct Direct Source: Ground Water Source Of Supply Point: Bore 3, Rickinghall Data Type: Point Name: NORTHUMBRIAN WATER LTD</p> <p>Annual Volume (m³): - Max Daily Volume (m³): - Original Application No: - Original Start Date: 1/12/1974 Expiry Date: - Issue No: 101 Version Start Date: Version End Date:</p>
10C	479	S	604520 274600	<p>Status: Active Licence No: 6/33/42/*G/0069 Details: Potable Water Supply - Direct Direct Source: Ground Water Source Of Supply Point: Bore 4, Rickinghall Data Type: Point Name: NORTHUMBRIAN WATER LTD</p> <p>Annual Volume (m³): 454600 Max Daily Volume (m³): 2273 Original Application No: NPS/WR/002886 Original Start Date: 1/12/1974 Expiry Date: - Issue No: 103 Version Start Date: Version End Date:</p>

6.6 Source Protection Zones

Are there any Source Protection Zones within 500m of the study site?

Yes

The following Source Protection Zones records are represented on the SPZ and Potable Water Abstraction Map (6c):

ID	Distance (m)	Direction	Zone	Description
2	155	S	2	Outer catchment
1	189	S	1	Inner catchment
3	304	SE	3	Total catchment
4	304	N	3	Total catchment

6.7 Source Protection Zones within Confined Aquifer

Are there any Source Protection Zones within the Confined Aquifer within 500m of the study site?

No

Historically, Source Protection Zone maps have been focused on regulation of activities which occur at or near the ground surface, such as prevention of point source pollution and bacterial contamination of water supplies. Sources in confined aquifers were often considered to be protected from these surface pressures due to the presence of a low permeability confining layer (e.g. glacial till, clay). The increased interest in subsurface activities such as onshore oil and gas exploration, ground source heating and cooling requires protection zones for confined sources to be marked on SPZ maps where this has not already been done.

Database searched and no data found.

6.8 Groundwater Vulnerability and Soil Leaching Potential

Is there any Environment Agency information on groundwater vulnerability and soil leaching potential within 500m of the study site?

Yes

Distance (m)	Direction	Classification	Soil Vulnerability Category	Description
0	On Site	Major Aquifer/Low Leaching Potential	L	Soils in which pollutants are unlikely to penetrate the soil layer because either water movement is largely horizontal, or they have the ability to attenuate diffuse pollutants.
0	On Site	Major Aquifer/Intermediate Leaching Potential	I1	Soils which can possibly transmit a wide range of pollutants.
372	NW	Major Aquifer/Intermediate Leaching Potential	I2	Soils which can possibly transmit non – or weakly adsorbed pollutants and liquid discharges but are unlikely to transmit adsorbed pollutants.

6.9 River Quality

Is there any Environment Agency information on river quality within 1500m of the study site? No

6.9.1 Biological Quality:

Database searched and no data found.

6.9.2 Chemical Quality:

Database searched and no data found.

6.10 Detailed River Network

Are there any Detailed River Network entries within 500m of the study site? Yes

The following Detailed River Network records are represented on the Hydrology Map (6e):

ID	Distance (m)	Direction	Details	
1	8	NE	River Name: Drain Welsh River Name: - Alternative Name: -	River Type: Tertiary River Main River Status: Currently Undefined
2	89	NW	River Name: - Welsh River Name: - Alternative Name: -	River Type: Culvert Main River Status: Currently Undefined
3	203	NW	River Name: - Welsh River Name: - Alternative Name: -	River Type: Tertiary River Main River Status: Currently Undefined
4	207	SE	River Name: - Welsh River Name: - Alternative Name: -	River Type: Culvert Main River Status: Currently Undefined
5	221	NW	River Name: - Welsh River Name: - Alternative Name: -	River Type: Culvert Main River Status: Currently Undefined
6	259	SE	River Name: Drain Welsh River Name: - Alternative Name: -	River Type: Tertiary River Main River Status: Currently Undefined
7	279	NW	River Name: Drain Welsh River Name: - Alternative Name: -	River Type: Tertiary River Main River Status: Currently Undefined
8	323	NW	River Name: - Welsh River Name: - Alternative Name: -	River Type: Secondary River Main River Status: Currently Undefined
9	338	NW	River Name: Drain Welsh River Name: - Alternative Name: -	River Type: Tertiary River Main River Status: Currently Undefined
10	354	NW	River Name: Drain Welsh River Name: - Alternative Name: -	River Type: Secondary River Main River Status: Currently Undefined

ID	Distance (m)	Direction	Details	
11	361	NW	River Name: Drain Welsh River Name: - Alternative Name: -	River Type: Tertiary River Main River Status: Currently Undefined
12	422	NW	River Name: Drain Welsh River Name: - Alternative Name: -	River Type: Tertiary River Main River Status: Currently Undefined
13	424	NW	River Name: Drain Welsh River Name: - Alternative Name: -	River Type: Tertiary River Main River Status: Currently Undefined
14	462	N	River Name: - Welsh River Name: - Alternative Name: -	River Type: Secondary River Main River Status: Currently Undefined
15	465	NW	River Name: - Welsh River Name: - Alternative Name: -	River Type: Primary River Main River Status: Currently Undefined
16A	466	NW	River Name: - Welsh River Name: - Alternative Name: -	River Type: Primary River Main River Status: Currently Undefined
17A	466	NW	River Name: - Welsh River Name: - Alternative Name: -	River Type: Primary River Main River Status: Currently Undefined
18	467	NW	River Name: - Welsh River Name: - Alternative Name: -	River Type: Primary River Main River Status: Currently Undefined
19	468	NW	River Name: Drain Welsh River Name: - Alternative Name: -	River Type: Secondary River Main River Status: Currently Undefined
20	468	NW	River Name: - Welsh River Name: - Alternative Name: -	River Type: Primary River Main River Status: Currently Undefined
21	474	NW	River Name: - Welsh River Name: - Alternative Name: -	River Type: Primary River Main River Status: Currently Undefined
22	488	NW	River Name: - Welsh River Name: - Alternative Name: -	River Type: Secondary River Main River Status: Currently Undefined

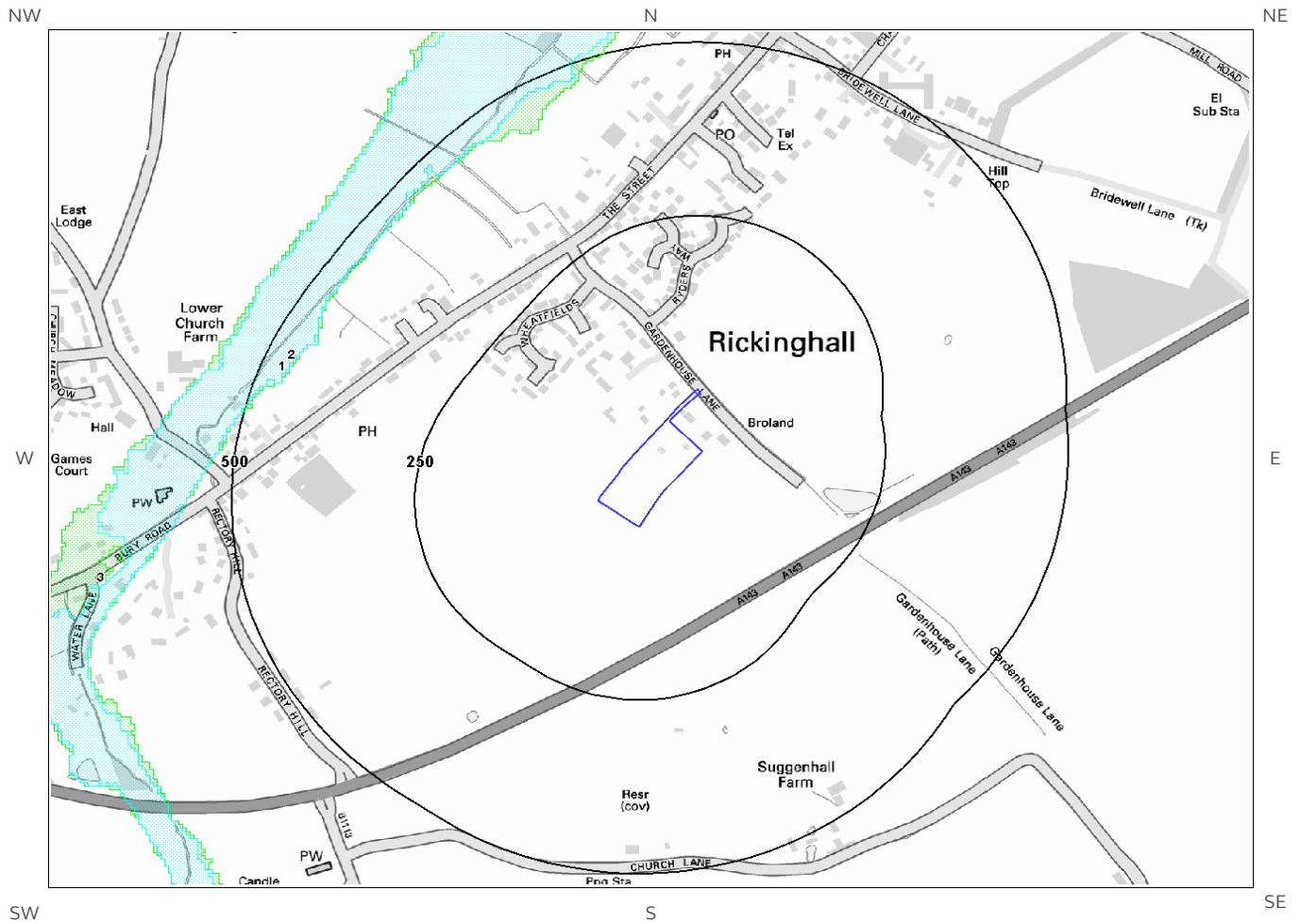
6.11 Surface Water Features

Are there any surface water features within 250m of the study site? Yes

The following surface water records are not represented on mapping:

Distance (m)	Direction
10	NE
66	NE
70	NW
175	E

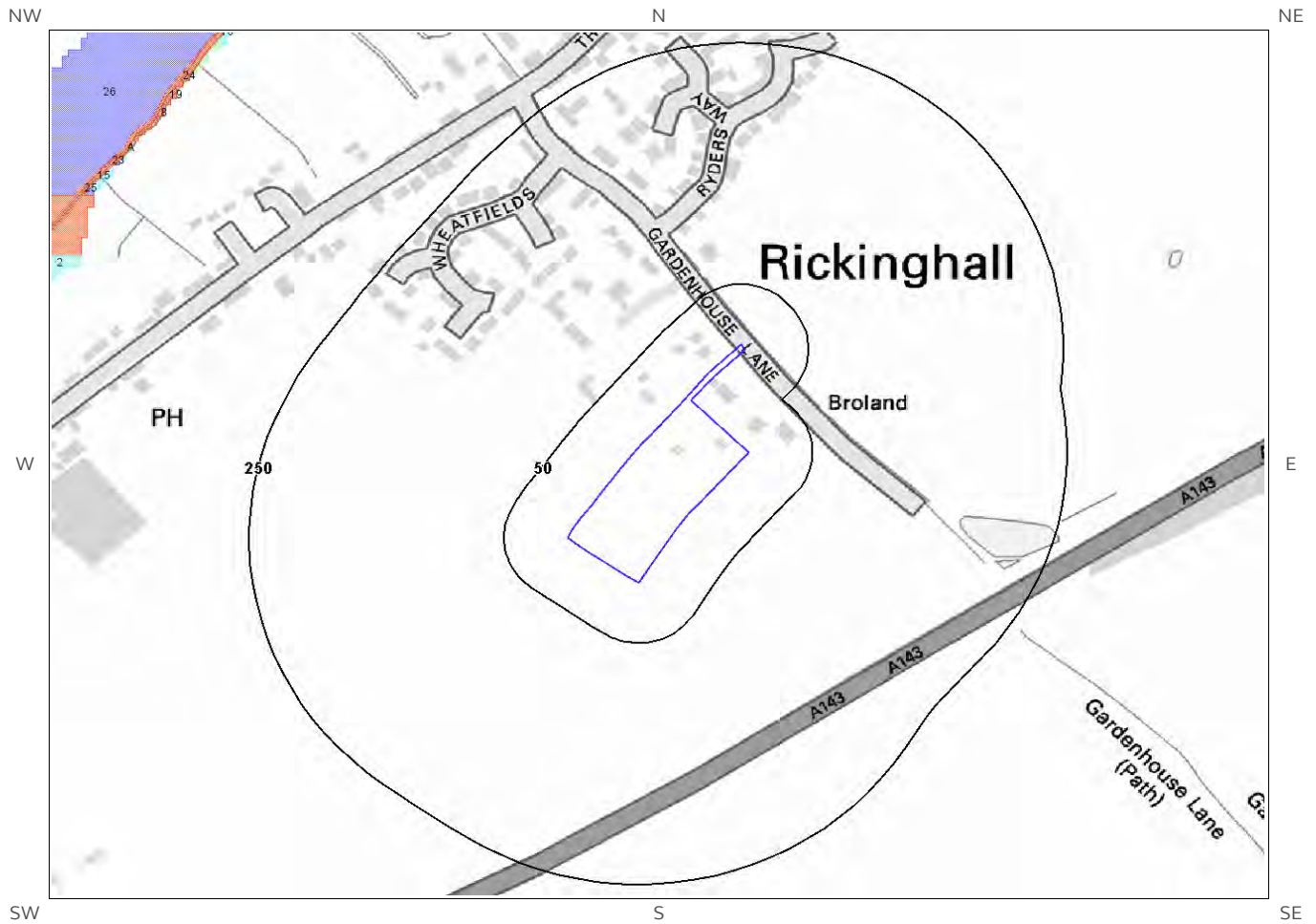
7a. Environment Agency Flood Map for Planning (from rivers and the sea)




© Crown copyright and database rights 2015.
Ordnance Survey license 100035207.



7b. Environment Agency Risk of Flooding from Rivers and the Sea (RoFRaS) Map



© Crown copyright and database rights 2015.
Ordnance Survey license 100035207.



7 Flooding

7.1 River and Coastal Zone 2 Flooding

Is the site within 250m of an Environment Agency Zone 2 floodplain? No

Environment Agency Zone 2 floodplains estimate the annual probability of flooding as between 1 in 1000 (0.1%) and 1 in 100 (1%) from rivers and between 1 in 1000 (0.1%) and 1 in 200 (0.5%) from the sea. Any relevant data is represented on Map 7a – Flood Map for Planning:

Database searched and no data found.

7.2 River and Coastal Zone 3 Flooding

Is the site within 250m of an Environment Agency Zone 3 floodplain? No

Zone 3 shows the extent of a river flood with a 1 in 100 (1%) or greater chance of occurring in any year or a sea flood with a 1 in 200 (0.5%) or greater chance of occurring in any year. Any relevant data is represented on Map 7a – Flood Map for Planning.

Database searched and no data found.

7.3 Risk of Flooding from Rivers and the Sea (RoFRaS) Flood Rating

What is the highest risk of flooding onsite? Very Low

The Environment Agency RoFRaS database provides an indication of river and coastal flood risk at a national level on a 50m grid with the flood rating at the centre of the grid calculated and given above. The data considers the probability that the flood defences will overtop or breach by considering their location, type, condition and standard of protection.

RoFRaS data for the study site indicates the property is in an area with a Very Low (less than 1 in 1000) chance of flooding in any given year.

7.4 Flood Defences

Are there any Flood Defences within 250m of the study site? No
Database searched and no data found.

7.5 Areas benefiting from Flood Defences

Are there any areas benefiting from Flood Defences within 250m of the study site? No

7.6 Areas benefiting from Flood Storage

Are there any areas used for Flood Storage within 250m of the study site?

No

7.7 Groundwater Flooding Susceptibility Areas

7.7.1 Are there any British Geological Survey groundwater flooding susceptibility areas within 50m of the boundary of the study site? Yes

Does this relate to Clearwater Flooding or Superficial Deposits Flooding?

Clearwater Flooding

Notes: Groundwater flooding may either be associated with shallow unconsolidated sedimentary aquifers which overlie unproductive aquifers (Superficial Deposits Flooding), or with unconfined aquifers (Clearwater Flooding).

7.7.2 What is the highest susceptibility to groundwater flooding in the search area based on the underlying geological conditions?

Potential below Surface

Where potential for groundwater flooding of property situated below ground level is indicated, this means that given the geological conditions there may be a groundwater flooding hazard to basements and other below surface infrastructure. Unless other relevant information, e.g. records of previous flooding, suggests groundwater flooding has occurred before in this area you need take no further action in relation to groundwater flooding hazard. If there are records of previous incidences of groundwater flooding, then is recommended that other information e.g. rainfall history, property type, and land drainage information in addition to previous records of flooding be investigated in order to establish relative, but not absolute, risk of groundwater flooding.

7.8 Groundwater Flooding Confidence Areas

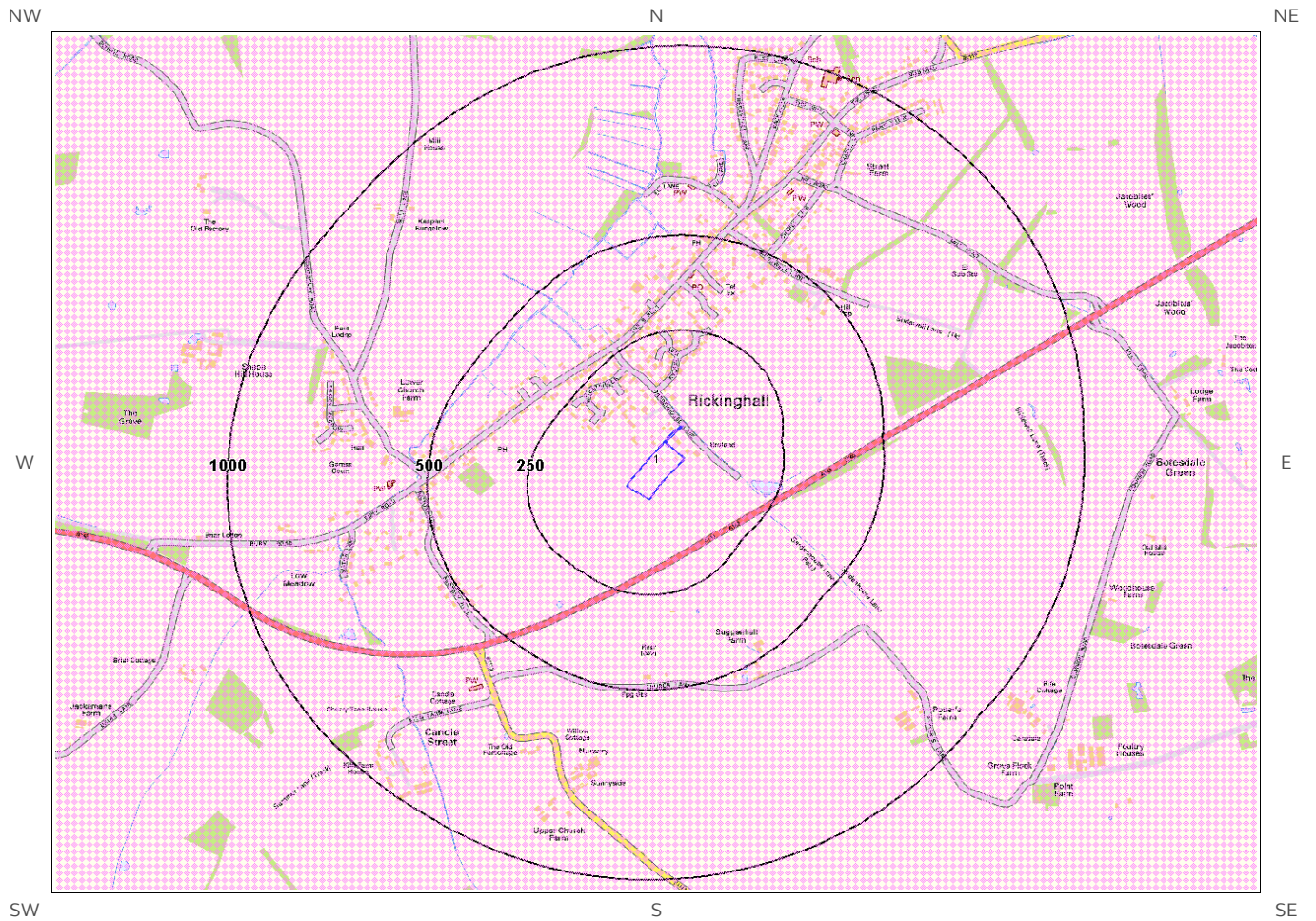
What is the British Geological Survey confidence rating in this result?

High

Notes: Groundwater flooding is defined as the emergence of groundwater at the ground surface or the rising of groundwater into man-made ground under conditions where the normal range of groundwater levels is exceeded.

The confidence rating is on a threefold scale - Low, Moderate and High. This provides a relative indication of the BGS confidence in the accuracy of the susceptibility result for groundwater flooding. This is based on the amount and precision of the information used in the assessment. In areas with a relatively lower level of confidence the susceptibility result should be treated with more caution. In other areas with higher levels of confidence the susceptibility result can be used with more confidence.

8. Designated Environmentally Sensitive Sites Map



© Crown copyright and database rights 2015.
Ordnance Survey license 100035207.



8. Designated Environmentally Sensitive Sites

Presence of Designated Environmentally Sensitive Sites within 2000m of the study site? Yes

8.1 Records of Sites of Special Scientific Interest (SSSI) within 2000m of the study site:

0

Database searched and no data found.

8.2 Records of National Nature Reserves (NNR) within 2000m of the study site:

0

Database searched and no data found.

8.3 Records of Special Areas of Conservation (SAC) within 2000m of the study site:

0

Database searched and no data found.

8.4 Records of Special Protection Areas (SPA) within 2000m of the study site:

0

Database searched and no data found.

8.5 Records of Ramsar sites within 2000m of the study site:

0

Database searched and no data found.

8.6 Records of Ancient Woodland within 2000m of the study site:

2

The following records of Designated Ancient Woodland provided by Natural England/Natural Resources Wales are represented as polygons on the Designated Environmentally Sensitive Sites Map:

ID	Distance (m)	Direction	Ancient Woodland Name	Data Source
Not shown	1607	E	UNKNOWN	Ancient and Semi-Natural Woodland
Not shown	1894	W	UNKNOWN	Ancient and Semi-Natural Woodland

8.7 Records of Local Nature Reserves (LNR) within 2000m of the study site:

0

Database searched and no data found.

8.8 Records of World Heritage Sites within 2000m of the study site:

0

Database searched and no data found.

8.9 Records of Environmentally Sensitive Areas within 2000m of the study site:

0

Database searched and no data found.

8.10 Records of Areas of Outstanding Natural Beauty (AONB) within 2000m of the study site:

0

Database searched and no data found.

8.11 Records of National Parks (NP) within 2000m of the study site:

0

Database searched and no data found.

8.12 Records of Nitrate Sensitive Areas within 2000m of the study site:

0

Database searched and no data found.

8.13 Records of Nitrate Vulnerable Zones within 2000m of the study site:

2

The following Nitrate Vulnerable Zone records produced by DEFRA are represented as polygons on the Designated Environmentally Sensitive Sites Map:

ID	Distance (m)	Direction	NVZ Name	Data Source
1	0	On Site	Existing	DEFRA
Not shown	1719	N	Existing	DEFRA

8.14 Records of Green Belt land within 2000m of the study site:

0

Database searched and no data found.

9. Natural Hazards Findings

9.1 Detailed BGS GeoSure Data

BGS GeoSure Data has been searched to 50m. The data is included in tabular format. If you require further information on geology and ground stability, please obtain a Groundsure GeoInsight, available from our [website](#). The following information has been found:

9.1.1 Shrink Swell

What is the maximum Shrink-Swell* hazard rating identified on the study site? Low

The following natural subsidence information provided by the British Geological Survey is not represented on mapping:

Hazard
Ground conditions predominantly medium plasticity. Do not plant trees with high soil moisture demands near to buildings. For new build, consideration should be given to advice published by the National House Building Council (NHBC) and the Building Research Establishment (BRE). There is a possible increase in construction cost to reduce potential shrink-swell problems. For existing property, there is a possible increase in insurance risk, especially during droughts or where vegetation with high moisture demands is present.

9.1.2 Landslides

What is the maximum Landslide* hazard rating identified on the study site? Very Low

The following natural subsidence information provided by the British Geological Survey is not represented on mapping:

Hazard
Slope instability problems are unlikely to be present. No special actions required to avoid problems due to landslides. No special ground investigation required, and increased construction costs or increased financial risks are unlikely due to potential problems with landslides.

9.1.3 Soluble Rocks

What is the maximum Soluble Rocks* hazard rating identified on the study site? Low

The following natural subsidence information provided by the British Geological Survey is not represented on mapping:

Hazard
Significant soluble rocks are present. Low possibility of subsidence occurring naturally, but may be possible in adverse conditions such as high surface or subsurface water flow. Consider implications for stability when changes to drainage or new construction are planned. For new build Ò site investigation should consider potential for dissolution problems on the site and its surroundings. Care should be taken with local drainage into the bedrock. Some possibility groundwater pollution. For existing property Ò possible increase in insurance risk due to soluble rocks.

* This indicates an automatically generated 50m buffer and site.

9.1.4 Compressible Ground

What is the maximum Compressible Ground* hazard rating identified on the study site? Negligible

The following natural subsidence information provided by the British Geological Survey is not represented on mapping:

Hazard

No indicators for compressible deposits identified. No special actions required to avoid problems due to compressible deposits. No special ground investigation required, and increased construction costs or increased financial risks are unlikely due to potential problems with compressible deposits.

9.1.5 Collapsible Rocks

What is the maximum Collapsible Rocks* hazard rating identified on the study site? Very Low

The following natural subsidence information provided by the British Geological Survey is not represented on mapping:

Hazard

Deposits with potential to collapse when loaded and saturated are unlikely to be present. No special ground investigation required or increased construction costs or increased financial risk due to potential problems with collapsible deposits.

9.1.6 Running Sand

What is the maximum Running Sand** hazard rating identified on the study site? Very Low

The following natural subsidence information provided by the British Geological Survey is not represented on mapping:

Hazard

Very low potential for running sand problems if water table rises or if sandy strata are exposed to water. No special actions required, to avoid problems due to running sand. No special ground investigation required, and increased construction costs or increased financial risks are unlikely due to potential problems with running sand.

9.2 Radon

9.2.1 Radon Affected Areas

Is the property in a Radon Affected Area as defined by the Health Protection Agency (HPA) and if so what percentage of homes are above the Action Level? The property is not in a Radon Affected Area, as less than 1% of properties are above the Action Level.

* This indicates an automatically generated 50m buffer and site.

9.2.2 Radon Protection

Is the property in an area where Radon Protection are required for new properties or extensions to existing

ones as described in publication BR211 by the Building Research Establishment?

No radon protective measures are necessary.

10. Mining

10.1 Coal Mining

Are there any coal mining areas within 75m of the study site? No

Database searched and no data found.

10.2 Non-Coal Mining

Are there any Non-Coal Mining areas within 50m of the study site boundary? Yes

The following non-coal mining information is provided by the BGS:

Distance (m)	Direction	Name	Commodity	Assessment of likelihood
0.0	On Site	Not available	Chalk	Rare and localised small scale mining may have occurred.
0.0	On Site	Not available	Chalk	Occasional minor mining may have occurred but of restricted extent.
48.0	E	Not available	Chalk	Occasional minor mining may have occurred but of restricted extent.

Past underground mine workings may occur. The rock types present in these areas are such that small mineral veins may be present on which it is possible that small scale mining has been undertaken and/or it is possible that limited underground extraction of other materials may have occurred. All such occurrences are likely to be of minor localised extent and infrequent. It should be noted, however, that there is always the possibility of the existence of other sub-surface excavations, such as wells, cess pits, follies, air raid shelters/bunkers and other military structures etc. that could affect surface ground stability but which are outside the scope of this dataset. However, if in a coalfield area you should still consider a Coal Authority mining search for the area of interest.

10.3 Brine Affected Areas

Are there any brine affected areas within 75m of the study site? No

Guidance: No Guidance Required.

Contact Details

Groundsure Helpline
Telephone: 08444 159 000
info@groundsure.com

British Geological Survey Enquiries

Kingsley Dunham Centre
Keyworth, Nottingham NG12 5GG
Tel: 0115 936 3143.
Fax: 0115 936 3276.
Email:

Web:www.bgs.ac.uk

BGS Geological Hazards Reports and general geological enquiries:
enquiries@bgs.ac.uk

Environment Agency

National Customer Contact Centre, PO Box 544
Rotherham, S60 1BY
Tel: 08708 506 506

Web:www.environment-agency.gov.uk

Email:enquiries@environment-agency.gov.uk

Public Health England

Public information access office
Public Health England, Wellington House
133-155 Waterloo Road, London, SE1 8UG
www.gov.uk/phe

Email:enquiries@phe.gov.uk

Main switchboard: 020 7654 8000

The Coal Authority

200 Lichfield Lane
Mansfield
Notts NG18 4RG
Tel: 0345 7626 848
DX 716176 Mansfield 5
www.coal.gov.uk

Ordnance Survey

Adanac Drive, Southampton
SO16 0AS
Tel: 08456 050505

Local Authority

Authority: Mid Suffolk District Council
Phone: 0845 606 6067

Web: <http://www.midsuffolk.gov.uk/>

Address: Council Offices, 131 High Street, Needham Market,

Gemapping PLC

Virginia Villas, High Street, Hartley Witney,
Hampshire RG27 8NW
Tel: 01252 845444



Groundsure
LOCATION INTELLIGENCE



**Public Health
England**



**The Coal
Authority**



Acknowledgements: Site of Special Scientific Interest, National Nature Reserve, Ramsar Site, Special Protection Area, Special Area of Conservation data is provided by, and used with the permission of, Natural England who retain the Copyright and Intellectual Property Rights for the data.

PointX © Database Right/Copyright, Thomson Directories Limited © Copyright Link Interchange Network Limited © Database Right/Copyright and Ordnance Survey © Crown Copyright and/or Database Right. All Rights Reserved. Licence Number [03421028].

This report has been prepared in accordance with the Groundsure Ltd standard Terms and Conditions of business for work of this nature.

Standard Terms and Conditions

1 Definitions

In these terms and conditions unless the context otherwise requires:

“Beneficiary” means the person or entity for whose benefit the Client has obtained the Services.

“Client” means the party or parties entering into a Contract with Groundsure.

“Commercial” means any building or property which is not Residential.

“Confidential Information” means the contents of this Contract and all information received from the Client as a result of, or in connection with, this Contract other than

(i) information which the Client can prove was rightfully in its possession prior to disclosure by Groundsure and

(ii) any information which is in the public domain (other than by virtue of a breach of this Contract).

“Support Services” means Support Services provided by Groundsure including, without limitation, interpreting third party and in-house environmental data, providing environmental support advice, undertaking environmental audits and assessments, Site investigation, Site monitoring and related items.

“Contract” means the contract between Groundsure and the Client for the provision of the Services, and which shall incorporate these terms and conditions, the Order, and the relevant User Guide.

“Third Party Data Provider” means any third party providing Third Party Content to Groundsure.

“Data Reports” means reports comprising factual data with no accompanying interpretation.

“Fees” has the meaning set out in clause 5.1.

“Groundsure” means Groundsure Limited, a company registered in England and Wales under number 03421028.

“Groundsure Materials” means all materials prepared by Groundsure and provided as part of the Services, including but not limited to Third Party Content, Data Reports, Mapping, and Risk Screening Reports.

“Intellectual Property” means any patent, copyright, design rights, trade or service mark, moral rights, data protection rights, know-how or trade mark in each case whether registered or not and including applications for the same or any other rights of a similar nature anywhere in the world.

“Mapping” means a map, map data or a combination of historical maps of various ages, time periods and scales.

“Order” means an electronic, written or other order form submitted by the Client requesting Services from Groundsure in respect of a specified Site.

“Ordnance Survey” means the Secretary of State for Business, Innovation and Skills, acting through Ordnance Survey, Adanac Drive, Southampton, SO16 0AS, UK.

“Order Website” means the online platform through which Orders may be placed by the Client and accepted by Groundsure.

“Report” means a Risk Screening Report or Data Report for Commercial or Residential property.

“Residential” means any building or property used as or intended to be used as a single dwelling.

“Risk Screening Report” means a risk screening report comprising factual data with an accompanying interpretation by Groundsure.

“Services” means any Report, Mapping and/or Support Services which Groundsure has agreed to provide by accepting an Order pursuant to clause 2.6.

“Site” means the area of land in respect of which the Client has requested Groundsure to provide the Services.

“Third Party Content” means data, database information or other information which is provided to Groundsure by a Third Party Data Provider.

“User Guide” means the user guide, as amended from time to time, available upon request from Groundsure and on the website (www.Groundsure.com) and forming part of this Contract.

2 Scope of Services, terms and conditions, requests for insurance and quotations

2.1 Groundsure agrees to provide the Services in accordance with the Contract.

2.2 Groundsure shall exercise reasonable skill and care in the provision of the Services.

2.3 Subject to clause 7.3 the Client acknowledges that it has not relied on any statement or representation made by or on behalf of Groundsure which is not set out and expressly agreed in writing in the Contract and all such statements and representations are hereby excluded to the fullest extent permitted by law.

2.4 The Client acknowledges that terms and conditions appearing on a Client’s order form, printed stationery or other communication, or any terms or conditions implied by custom, practice or course of dealing shall be of no effect, and that this Contract shall prevail over all others in relation to the Order.

2.5 If the Client or Beneficiary requests insurance in conjunction with or as a result of the Services, Groundsure shall use reasonable endeavours to recommend such insurance, but makes no warranty that such insurance shall be available from insurers or that it will be offered on reasonable terms. Any insurance purchased by the Client or Beneficiary shall be subject solely to the terms of the policy issued by insurers and Groundsure will have no liability therefor. In addition you acknowledge and agree that Groundsure does not act as an agent or broker for any insurance providers. The Client should take (and ensure that the Beneficiary takes) independent advice to ensure that the insurance policy requested or offered is suitable for its requirements.

2.6 Groundsure’s quotations or proposals are valid for a period of 30 days only unless an alternative period of time is explicitly stipulated by Groundsure. Groundsure reserves the right to withdraw any quotation or proposal at any time before an Order is accepted by Groundsure. Groundsure’s acceptance of an Order shall be binding only when made in writing and signed by Groundsure’s authorised representative or when accepted through the Order Website.

3 The Client’s obligations

3.1 The Client shall comply with the terms of this Contract and

(i) procure that the Beneficiary or any third party relying on the Services complies with and acts as if it is bound by the Contract and

(ii) be liable to Groundsure for the acts and omissions of the Beneficiary or any third party relying on the Services as if such acts and omissions were those of the Client.

3.2 The Client shall be solely responsible for ensuring that the Services are appropriate and suitable for its and/or the Beneficiary’s needs.

3.3 The Client shall supply to Groundsure as soon as practicable and without charge all requisite information (and the Client warrants that such information is accurate, complete and appropriate), including without limitation any environmental information relating to the Site and shall give such assistance as Groundsure shall reasonably require in the provision of the Services including, without limitation, access to the Site, facilities and equipment.

3.4 Where the Client’s approval or decision is required to enable Groundsure to carry out work in order to provide the Services, such approval or decision shall be given or procured in reasonable time and so as not to delay or disrupt the performance of the Services.

3.5 Save as expressly permitted by this Contract the Client shall not, and shall procure that the Beneficiary shall not, re-sell, alter, add to, or amend the Groundsure Materials, or use the Groundsure Materials in a manner for which they were not intended. The Client may make the Groundsure Materials available to a third party who is considering acquiring some or all of, or providing funding in relation to, the Site, but such third party cannot rely on the same unless expressly permitted under clause 4.

3.6 The Client is responsible for maintaining the confidentiality of its user name and password if using the Order Website and the Client acknowledges that Groundsure accepts no liability of any kind for any loss or damage suffered by the Client as a consequence of using the Order Website.

4 Reliance

4.1 The Client acknowledges that the Services provided by Groundsure consist of the presentation and analysis of Third Party Content and other content and that information obtained from a Third Party Data Provider cannot be guaranteed or warranted by Groundsure to be reliable.

4.2 In respect of Data Reports, Mapping and Risk Screening Reports, the following classes of person and no other are entitled to rely on their contents;

(i) the Beneficiary,

(ii) the Beneficiary’s professional advisers, (iii) any person providing funding to the Beneficiary in relation to the Site (whether directly or as part of a lending syndicate),

(iv) the first purchaser or first tenant of the Site, and

(v) the professional advisers and lenders of the first purchaser or tenant of the Site.

4.3 In respect of Support Services, only the Client, Beneficiary and parties expressly named in a Report and no other parties are entitled to rely on its contents.

4.4 Save as set out in clauses 4.2 and 4.3 and unless otherwise expressly agreed in writing, no other person or entity of any kind is entitled to rely on any Services or Report issued or provided by Groundsure. Any party considering such Reports and Services does so at their own risk.

5 Fees and Disbursements

5.1 Groundsure shall charge and the Client shall pay fees at the rate and

frequency specified in the written proposal, Order Website or Order acknowledgement form, plus (in the case of Support Services) all proper disbursements incurred by Groundsure. The Client shall in addition pay all value added tax or other tax payable on such fees and disbursements in relation to the provision of the Services (together "Fees").

5.2 The Client shall pay all outstanding Fees to Groundsure in full without deduction, counterclaim or set off within 30 days of the date of Groundsure's invoice or such other period as may be agreed in writing between Groundsure and the Client ("Payment Date"). Interest on late payments will accrue on a daily basis from the Payment Date until the date of payment (whether before or after judgment) at the rate of 8% per annum.

5.3 The Client shall be deemed to have agreed the amount of any invoice unless an objection is made in writing within 28 days of the date of the invoice. As soon as reasonably practicable after being notified of an objection, without prejudice to clause 5.2 a member of Groundsure's management team will contact the Client and the parties shall then use all reasonable endeavours to resolve the dispute within 15 days.

6 Intellectual Property and Confidentiality

6.1 Subject to

(i) full payment of all relevant Fees and

(ii) compliance with this Contract, the Client is granted (and is permitted to sub-licence to the Beneficiary) a royalty-free, worldwide, non-assignable and (save to the extent set out in this Contract) non-transferable licence to make use of the Groundsure Materials.

6.2 All Intellectual Property in the Groundsure Materials are and shall remain owned by Groundsure or Groundsure's licensors (including without limitation the Third Party Data Providers) the Client acknowledges, and shall procure acknowledgement by the Beneficiary of, such ownership. Nothing in this Contract purports to transfer or assign any rights to the Client or the Beneficiary in respect of such Intellectual Property.

6.3 Third Party Data Providers may enforce any breach of clauses 6.1 and 6.2 against the Client or Beneficiary.

6.4 The Client shall, and shall procure that any recipients of the Groundsure Materials shall:

(i) not remove, suppress or modify any trade mark, copyright or other proprietary marking belonging to Groundsure or any third party from the Services;

(ii) use the information obtained as part of the Services in respect of the subject Site only, and shall not store or reuse any information obtained as part of the Services provided in respect of adjacent or nearby sites;

(iii) not create any product or report which is derived directly or indirectly from the Services (save that those acting in a professional capacity to the Beneficiary may provide advice based upon the Services);

(iv) not combine the Services with or incorporate such Services into any other information data or service;

(v) not reformat or otherwise change (whether by modification, addition or enhancement), the Services (save that those acting for the Beneficiary in a professional capacity shall not be in breach of this clause 6.4(v) where such reformatting is in the normal course of providing advice based upon the Services);

(vi) where a Report and/or Mapping contains material belonging to Ordnance Survey, acknowledge and agree that such content is protected by Crown Copyright and shall not use such content for any purpose outside of receiving the Services; and

(vii) not copy in whole or in part by any means any map prints or run-on copies containing content belonging to Ordnance Survey (other than that contained within Ordnance Survey's OS Street Map) without first being in possession of a valid Paper Map Copying Licence from Ordnance Survey,

6.5 Notwithstanding clause 6.4, the Client may make reasonable use of the Groundsure Materials in order to advise the Beneficiary in a professional capacity. However, Groundsure shall have no liability in respect of any advice, opinion or report given or provided to Beneficiaries by the Client.

6.6 The Client shall procure that any person to whom the Services are made available shall notify Groundsure of any request or requirement to disclose, publish or disseminate any information contained in the Services in accordance with the Freedom of Information Act 2000, the Environmental Information Regulations 2004 or any associated legislation or regulations in force from time to time.

7.Liability: Particular Attention Should Be Paid To This Clause

7.1 This Clause 7 sets out the entire liability of Groundsure, including any liability for the acts or omissions of its employees, agents, consultants, subcontractors and Third Party Content, in respect of:

(i) any breach of contract, including any deliberate breach of the Contract by Groundsure or its employees, agents or

subcontractors;

(ii) any use made of the Reports, Services, Materials or any part of them; and

(iii) any representation, statement or tortious act or omission (including negligence) arising under or in connection with the Contract.

7.2 All warranties, conditions and other terms implied by statute or common law are, to the fullest extent permitted by law, excluded from the Contract.

7.3 Nothing in the Contract limits or excludes the liability of the Supplier for death or personal injury resulting from negligence, or for any damage or liability incurred by the Client or Beneficiary as a result of fraud or fraudulent misrepresentation.

7.4 Groundsure shall not be liable for

(i) loss of profits;

(ii) loss of business;

(iii) depletion of goodwill and/or similar losses;

(iv) loss of anticipated savings;

(v) loss of goods;

(vi) loss of contract;

(vii) loss of use;

(viii) loss or corruption of data or information;

(ix) business interruption;

(x) any kind of special, indirect, consequential or pure economic loss, costs, damages, charges or expenses;

(xi) loss or damage that arise as a result of the use of all or part of the Groundsure Materials in breach of the Contract;

(xii) loss or damage arising as a result of any error, omission or inaccuracy in any part of the Groundsure Materials where such error, omission or inaccuracy is caused by any Third Party Content or any reasonable interpretation of Third Party Content;

(xiii) loss or damage to a computer, software, modem, telephone or other property; and

(xiv) loss or damage caused by a delay or loss of use of Groundsure's internet ordering service.

7.5 Groundsure's total liability in relation to or under the Contract shall be limited to £10 million for any claim or claims.

7.6 Groundsure shall procure that the Beneficiary shall be bound by limitations and exclusions of liability in favour of Groundsure which accord with those detailed in clauses 7.4 and 7.5 (subject to clause 7.3) in respect of all claims which the Beneficiary may bring against Groundsure in relation to the Services or other matters arising pursuant to the Contract.

8 Groundsure's right to suspend or terminate

8.1 If Groundsure reasonably believes that the Client or Beneficiary has not provided the information or assistance required to enable the proper provision of the Services, Groundsure shall be entitled to suspend all further performance of the Services until such time as any such deficiency has been made good.

8.2 Groundsure shall be entitled to terminate the Contract immediately on written notice in the event that:

(i) the Client fails to pay any sum due to Groundsure within 30 days of the Payment Date; or

(ii) the Client (being an individual) has a bankruptcy order made against him or (being a company) shall enter into liquidation whether compulsory or voluntary or have an administration order made against it or if a receiver shall be appointed over the whole or any part of its property assets or undertaking or if the Client is struck off the Register of Companies or dissolved; or

(iii) the Client being a company is unable to pay its debts within the meaning of Section 123 of the Insolvency Act 1986 or being an individual appears unable to pay his debts within the meaning of Section 268 of the Insolvency Act 1986 or if the Client shall enter into a composition or arrangement with the Client's creditors or shall suffer distress or execution to be levied on his goods; or

(iv) the Client or the Beneficiary breaches any term of the Contract (including, but not limited to, the obligations in clause 4) which is incapable of remedy or if remediable, is not remedied within five days of notice of the breach.

9. Client's Right to Terminate and Suspend

9.1 Subject to clause 10.1, the Client may at any time upon written notice terminate or suspend the provision of all or any of the Services.

9.2 In any event, where the Client is a consumer (and not a business) he/she hereby expressly acknowledges and agrees that:

(i) the supply of Services under this Contract (and therefore the performance of this Contract) commences immediately upon Groundsure's acceptance of the Order; and

(ii) the Reports and/or Mapping provided under this Contract are

- (a) supplied to the Client's specification(s) and in any event
- (b) by their nature cannot be returned.

10 Consequences of Withdrawal, Termination or Suspension

10.1 Upon termination of the Contract:

(i) Groundsure shall take steps to bring to an end the Services in an orderly manner, vacate any Site with all reasonable speed and shall deliver to the Client and/or Beneficiary any property of the Client and/or Beneficiary in Groundsure's possession or control; and

(ii) the Client shall pay to Groundsure all and any Fees payable in respect of the performance of the Services up to the date of termination or suspension. In respect of any Support Services provided, the Client shall also pay Groundsure any additional costs incurred in relation to the termination or suspension of the Contract.

11 Anti-Bribery

11.1 The Client warrants that it shall:

(i) comply with all applicable laws, statutes and regulations relating to anti-bribery and anti-corruption including but not limited to the Bribery Act 2010;

(ii) comply with such of Groundsure's anti-bribery and anti-corruption policies as are notified to the Client from time to time; and

(iii) promptly report to Groundsure any request or demand for any undue financial or other advantage of any kind received by or on behalf of the Client in connection with the performance of this Contract.

11.2 Breach of this Clause 11 shall be deemed a material breach of this Contract.

12 General

12.1 The Mapping contained in the Services is protected by Crown copyright and must not be used for any purpose other than as part of the Services or as specifically provided in the Contract.

12.2 The Client shall be permitted to make one copy only of each Report or Mapping Order. Thereafter the Client shall be entitled to make unlimited copies of the Report or Mapping Order only in accordance with an Ordnance Survey paper map copy license available through Groundsure.

12.3 Groundsure reserves the right to amend or vary this Contract. No amendment or variation to this Contract shall be valid unless signed by an authorised representative of Groundsure.

12.4 No failure on the part of Groundsure to exercise, and no delay in exercising, any right, power or provision under this Contract shall operate as a waiver thereof.

12.5 Save as expressly provided in this Contract, no person other than the persons set out therein shall have any right under the Contract (Rights of Third Parties) Act 1999 to enforce any terms of the Contract.

12.6 The Secretary of State for Business, Innovation and Skills ("BIS") or BIS' successor body, as the case may be, acting through Ordnance Survey may enforce a breach of clause 6.4(vi) and clause 6.4(vii) of these terms and conditions against the Client in accordance with the provisions of the Contracts (Rights of Third Parties) Act 1999.

12.7 Groundsure shall not be liable to the Client if the provision of the Services is delayed or prevented by one or more of the following circumstances:

(i) the Client or Beneficiary's failure to provide facilities, access or information;

(ii) fire, storm, flood, tempest or epidemic;

(iii) Acts of God or the public enemy;

(iv) riot, civil commotion or war;

(v) strikes, labour disputes or industrial action;

(vi) acts or regulations of any governmental or other agency;

(vii) suspension or delay of services at public registries by Third Party Data Providers;

(viii) changes in law; or

(ix) any other reason beyond Groundsure's reasonable control.

In the event that Groundsure is prevented from performing the Services (or any part thereof) in accordance with this clause 12.6 for a period of not less than 30 days then Groundsure shall be entitled to terminate this Contract immediately on written notice to the Client.

12.8 Any notice provided shall be in writing and shall be deemed to be properly given if delivered by hand or sent by first class post, facsimile or by email to the address, facsimile number or email address of the relevant party as may have been notified by each party to the other for such purpose or in the absence of such notification the last known address.

12.9 Such notice shall be deemed to have been received on the day of delivery if delivered by hand, facsimile or email (save to the extent such day is not a working day where it shall be deemed to have been delivered on the next working day) and on the second working day after the day of posting if sent by first class post.

12.10 The Contract constitutes the entire agreement between the parties and shall supersede all previous arrangements between the parties relating to the subject matter hereof.

12.11 Each of the provisions of the Contract is severable and distinct from the others and if one or more provisions is or should become invalid, illegal or unenforceable, the validity and enforceability of the remaining provisions shall not in any way be tainted or impaired.

12.12 This Contract shall be governed by and construed in accordance with English law and any proceedings arising out of or connected with this Contract shall be subject to the exclusive jurisdiction of the English courts.

12.13 Groundsure is an executive member of the Council of Property Search Organisation (CoPSO) and has signed up to the Search Code administered by the Property Codes Compliance Board (PCCB). All Risk Screening Reports shall be supplied in accordance with the provisions of the Search Code.

12.14 If the Client or Beneficiary has a complaint about the Services, written notice should be given to the Compliance Officer at Groundsure who will respond in a timely manner. In the event you are not satisfied with Groundsure's complaints handling process or you are unable to resolve the complaint, at your discretion you may refer the complaint to The Property Ombudsman Scheme at the following URL/email: website www.tpos.co.uk or email: admin@tpos.co.uk

12.15 The Client agrees that it shall, and shall procure that each Beneficiary shall, treat in confidence all Confidential Information and shall not, and shall procure that each Beneficiary shall not (i) disclose any Confidential Information to any third party other than in accordance with the terms of this Contract; and (ii) use Confidential Information for a purpose other than the exercise of its rights and obligations under this Contract. Subject to clause 6.6, nothing shall prevent the Client or any Beneficiary from disclosing Confidential Information to the extent required by law. © Groundsure Limited June 2013

APPENDIX B

CONTENTS

Groundsure GeolInsight Report



Groundsure

LOCATION INTELLIGENCE

Plandescil Ltd

42-44 PLANDESCIL LTD, CONNAUGHT ROAD,
ATTLEBOROUGH, NR17 2BW

Groundsure Reference: GS-2664660

Your Reference: 20689

Report Date 24 Dec 2015

Report Delivery Method: Email - pdf

Groundsure Geoinsight

Address: LAND BEHIND WILLOWMERE, GARDEN HOUSE LANE, DISS, IP22 1EA

Dear Sir/ Madam,

Thank you for placing your order with Groundsure. Please find enclosed the **Groundsure Geoinsight** as requested.

If you need any further assistance, please do not hesitate to contact our helpline on 08444 159000 quoting the above Groundsure reference number.

Yours faithfully,

Managing Director
Groundsure Limited

Enc.
Groundsure Geoinsight

Groundsure Geoinsight

Address: LAND BEHIND WILLOWMERE, GARDEN HOUSE LANE, DISS, IP22 1EA

Date: 24 Dec 2015

Reference: GS-2664660

Client: Plandescil Ltd

NW N NE



SW S SE

Aerial Photograph Capture date: 18-May-2014
Grid Reference: 604548,275163
Site Size: 0.99ha

Contents Page

Overview of Findings.....	5
1 Geology.....	8
1.1 Artificial Ground Map.....	8
1 Geology.....	9
1.1 Artificial Ground.....	9
1.1.1 Artificial/ Made Ground.....	9
1.1.2 Permeability of Artificial Ground.....	9
1.2 Superficial Deposits and Landslips Map.....	10
1.2 Superficial Deposits and Landslips.....	11
1.2.1 Superficial Deposits/ Drift Geology.....	11
1.2.2 Permeability of Superficial Ground.....	11
1.2.3 Landslip.....	12
1.2.4 Landslip Permeability.....	12
1.3 Bedrock and Faults Map.....	13
1.3 Bedrock, Solid Geology & Faults.....	14
1.3.1 Bedrock/ Solid Geology.....	14
1.3.2 Permeability of Bedrock Ground.....	14
1.3.3 Faults.....	14
1.4 Radon Data.....	15
1.4.1 Radon Affected Areas.....	15
1.4.2 Radon Protection.....	15
2 Ground Workings Map.....	16
2 Ground Workings.....	17
2.1 Historical Surface Ground Working Features derived from Historical Mapping.....	17
2.2 Historical Underground Working Features derived from Historical Mapping.....	17
2.3 Current Ground Workings.....	17
3 Mining, Extraction & Natural Cavities Map.....	18
3 Mining, Extraction & Natural Cavities.....	19
3.1 Historical Mining.....	19
3.2 Coal Mining.....	19
3.3 Johnson Poole and Bloomer.....	19
3.4 Non-Coal Mining.....	19
3.5 Non-Coal Mining Cavities.....	20
3.6 Natural Cavities.....	21
3.7 Brine Extraction.....	21
3.8 Gypsum Extraction.....	21
3.9 Tin Mining.....	21
3.10 Clay Mining.....	21
4 Natural Ground Subsidence.....	22
4.1 Shrink-Swell Clay Map.....	22
4.2 Landslides Map.....	23
4.3 Ground Dissolution Soluble Rocks Map.....	24
4.4 Compressible Deposits Map.....	25
4.5 Collapsible Deposits Map.....	26
4.6 Running Sand Map.....	27
4 Natural Ground Subsidence.....	28
4.1 Shrink-Swell Clays.....	28
4.2 Landslides.....	28
4.3 Ground Dissolution of Soluble Rocks.....	29

4.4 Compressible Deposits.....	29
4.5 Collapsible Deposits.....	29
4.6 Running Sands.....	30
5 Borehole Records Map.....	31
5 Borehole Records.....	32
6 Estimated Background Soil Chemistry.....	33
7 Railways and Tunnels Map.....	34
7 Railways and Tunnels.....	35
7.1 Tunnels	35
7.2 Historical Railway and Tunnel Features	35
7.3 Historical Railways.....	36
7.4 Active Railways.....	36
7.5 Railway Projects.....	36

Overview of Findings

The Groundsure Geosight provides high quality geo-environmental information that allows geo-environmental professionals and their clients to make informed decisions and be forewarned of potential ground instability problems that may affect the ground investigation, foundation design and possibly remediation options that could lead to possible additional costs.

The report is based on the BGS 1:50,000 Digital Geological Map of Great Britain, BGS Geosure data; BRITPITS database; Shallow Mining data and Borehole Records, Coal Authority data including brine extraction areas, PBA non-coal mining and natural cavities database, Johnson Poole and Bloomer mining data and Groundsure's unique database including historical surface ground and underground workings.

For further details on each dataset, please refer to each individual section in the report as listed. Where the database has been searched a numerical result will be recorded. Where the database has not been searched '-' will be recorded.

Section 1:Geology

1.1 Artificial Ground	1.1.1 Is there any Artificial Ground/ Made Ground present beneath the study site?	No
	1.1.2 Are there any records relating to permeability of artificial ground within the study site* boundary?	No
1.2 Superficial Geology and Landslips	1.2.1 Is there any Superficial Ground/Drift Geology present beneath the study site?	Yes
	1.2.2 Are there any records relating to permeability of superficial geology within the study site boundary?	Yes
	1.2.3 Are there any records of landslip within 500m of the study site boundary?	No
	1.2.4 Are there any records relating to permeability of landslips within the study site boundary?	No
1.3 Bedrock, Solid Geology & Faults	1.3.1 For records of Bedrock and Solid Geology beneath the study site* see the detailed findings section.	
	1.3.2 Are there any records relating to permeability of bedrock within the study site boundary?	Yes
	1.3.3 Are there any records of faults within 500m of the study site boundary?	No
1.4 Radon data	1.4.1 Is the property in a Radon Affected Area as defined by the Health Protection Agency (HPA) and if so what percentage of homes are above the Action Level?	The property is not in a Radon Affected Area, as less than 1% of properties are above the Action Level
	1.4.2 Is the property in an area where Radon Protection Measures are required for new properties or extensions to existing ones as described in publication BR211 by the Building Research Establishment?	No radon protective measures are necessary

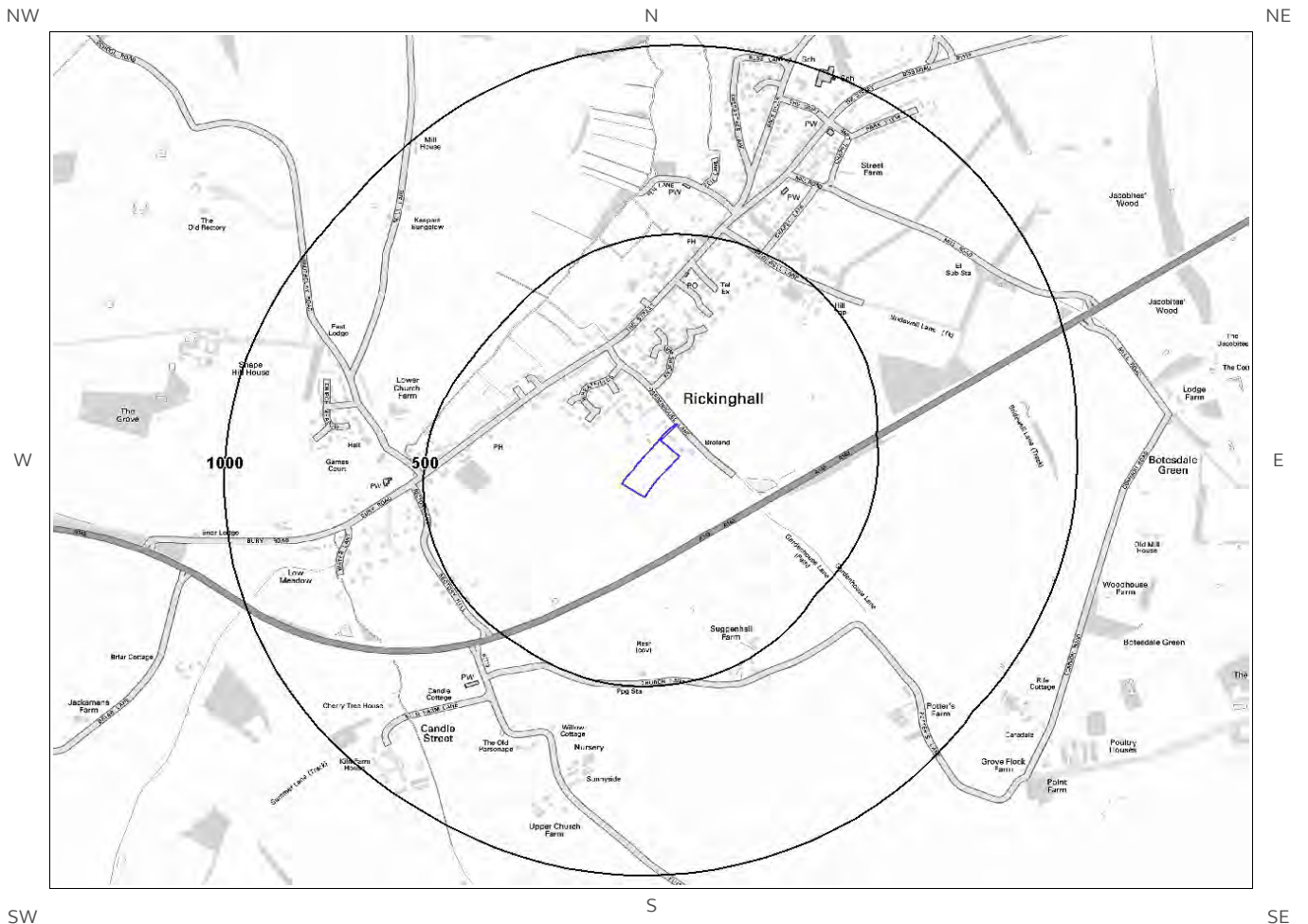
Section 2:Ground Workings	On-site	0-50m	51-250	251-500	501-1000
2.1 Historical Surface Ground Working Features from Small Scale Mapping	0	0	0	Not Searched	Not Searched
2.2 Historical Underground Workings from Small Scale Mapping	0	0	0	0	0
2.3 Current Ground Workings	0	0	0	0	2

Section 3: Mining, Extraction & Natural Cavities	On-site	0-50m	51-250	251-500	501-1000
3.1 Historical Mining	0	0	0	0	0
3.2 Coal Mining	0	0	0	0	0
3.3 Johnson Poole and Bloomer Mining Area	0	0	0	0	0
3.4 Non-Coal Mining	2	1	2	7	14
3.5 Non-Coal Mining Cavities	0	0	0	0	0
3.6 Natural Cavities	0	0	0	0	0
3.7 Brine Extraction	0	0	0	0	0
3.8 Gypsum Extraction	0	0	0	0	0
3.9 Tin Mining	0	0	0	0	0
3.10 Clay Mining	0	0	0	0	0
Section 4: Natural Ground Subsidence	On-site				
4.1 Shrink Swell Clay	Low				
4.2 Landslides	Very Low				
4.3 Ground Dissolution of Soluble Rocks	Low				
4.4 Compressible Deposits	Negligible				
4.5 Collapsible Deposits	Very Low				
4.6 Running Sand	Very Low				
Section 5: Borehole Records	On-site	0-50m	51-250		
5 BGS Recorded Boreholes	0	0	1		
Section 6: Estimated Background Soil Chemistry	On-site	0-50m	51-250		
6 Records of Background Soil Chemistry	4	2	10		
Section 7: Railways and Tunnels	On-site	0-50m	51-250	251-500	
7.1 Tunnels	0	0	0	Not Searched	
7.2 Historical Railway and Tunnel Features	0	0	0	Not Searched	
7.3 Historical Railways	0	0	0	Not Searched	
7.4 Active Railways	0	0	0	Not Searched	

Section 7:Railways and Tunnels	On-site	0-50m	51-250	251-500
7.5 Railway Projects	0	0	0	0

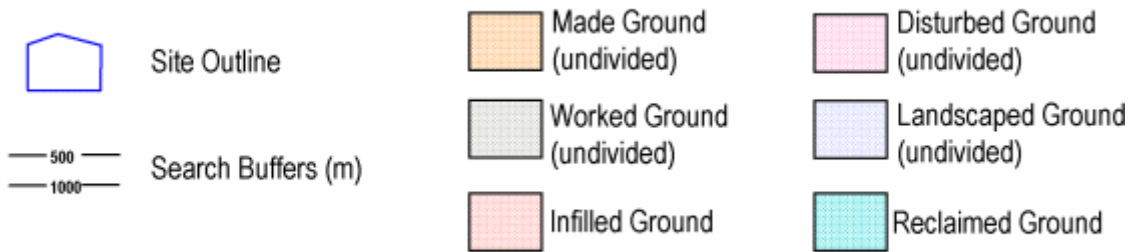
1 Geology

1.1 Artificial Ground Map



Artificial Ground Legend

© Crown copyright and database rights 2015.
Ordnance Survey license 100035207.



1 Geology

1.1 Artificial Ground

1.1.1 Artificial/ Made Ground

The following geological information represented on the mapping is derived from 1:50,000 scale BGS Geological mapping, Sheet No:190

Are there any records of Artificial/Made Ground within 500m of the study site boundary? No

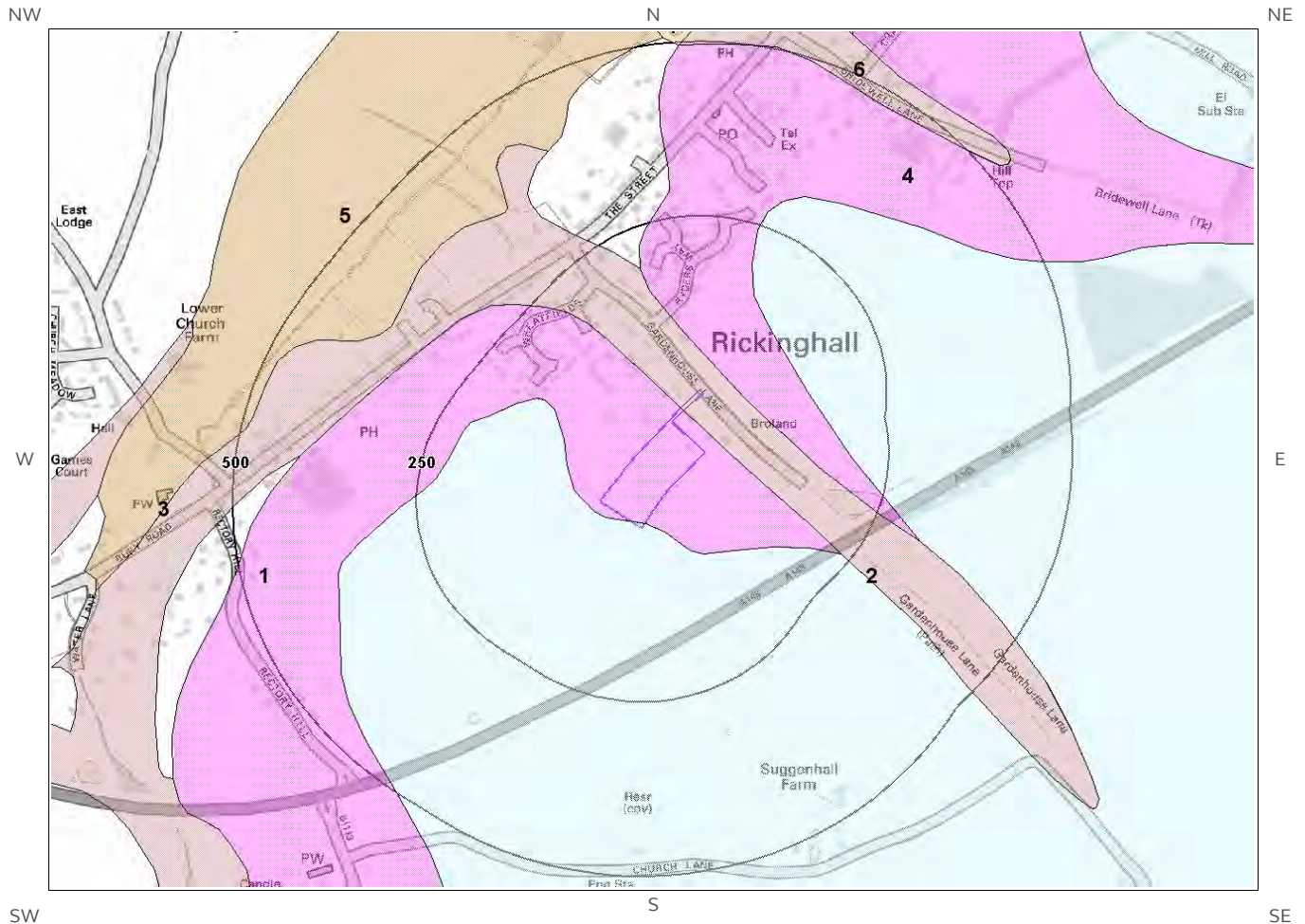
Database searched and no data found.

1.1.2 Permeability of Artificial Ground

Are there any records relating to permeability of artificial ground within the study site boundary? No

Database searched and no data found.

1.2 Superficial Deposits and Landslips Map

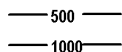


Superficial Deposits and Landslips Legend

© Crown copyright and database rights 2015.
Ordnance Survey license 100035207.



Site Outline



Search Buffers (m)

1.2 Superficial Deposits and Landslips

1.2.1 Superficial Deposits/ Drift Geology

Are there any records of Superficial Deposits/ Drift Geology within 500m of the study site boundary? Yes

ID	Distance (m)	Direction	LEX Code	Description	Rock Description
1	0.0	On Site	KGCA	KESGRAVE CATCHMENT SUBGROUP	SAND AND GRAVEL [UNLITHIFIED DEPOSITS CODING SCHEME]
2	0.0	On Site	LOFT	LOWESTOFT FORMATION	DIAMICTON
3	0.0	On Site	HEAD	HEAD	CLAY, SILT, SAND AND GRAVEL [UNLITHIFIED DEPOSITS CODING SCHEME]
4	38.0	NE	KGCA	KESGRAVE CATCHMENT SUBGROUP	SAND AND GRAVEL [UNLITHIFIED DEPOSITS CODING SCHEME]
5	368.0	NW	PEAT	PEAT	PEAT [UNLITHIFIED DEPOSITS CODING SCHEME]
6	478.0	NE	HEAD	HEAD	CLAY, SILT, SAND AND GRAVEL [UNLITHIFIED DEPOSITS CODING SCHEME]
7	496.0	N	RTD1	RIVER TERRACE DEPOSITS, 1	SAND AND GRAVEL [UNLITHIFIED DEPOSITS CODING SCHEME]

1.2.2 Permeability of Superficial Ground

Are there any records relating to permeability of superficial ground within the study site boundary? Yes

Distance (m)	Direction	Flow Type	Maximum Permeability	Minimum Permeability
0.0	On Site	Mixed	High	Very Low
0.0	On Site	Intergranular	Very High	High
0.0	On Site	Mixed	Moderate	Low
38.0	NE	Intergranular	Very High	High

1.2.3 Landslip

Are there any records of Landslip within 500m of the study site boundary? No

Database searched and no data found.

This Geology shows the main components as discrete layers, these are: Artificial / Made Ground, Superficial / Drift Geology and Landslips. These are all displayed with the BGS Lexicon code for the rock unit and BGS sheet number. Not all of the main geological components have nationwide coverage.

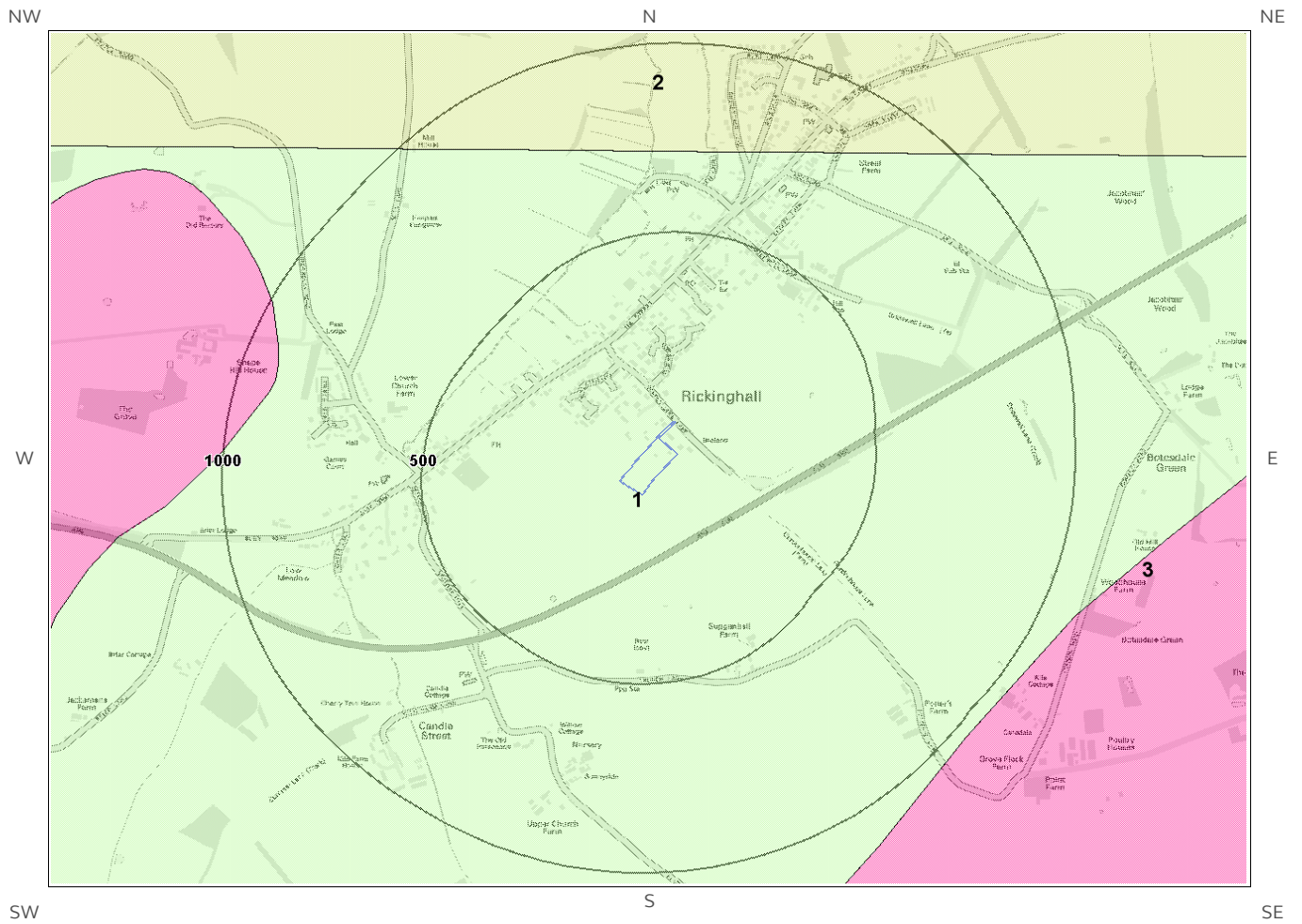
1.2.4 Landslip Permeability

Are there any records relating to permeability of landslips within the study site** boundary? No

Database searched and no data found.

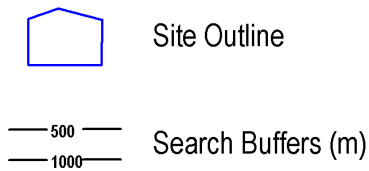
* This includes an automatically generated 50m buffer zone around the site

1.3 Bedrock and Faults Map



Bedrock and Faults Legend

© Crown copyright and database rights 2015.
Ordnance Survey license 100035207.



1.3 Bedrock, Solid Geology & Faults

The following geological information represented on the mapping is derived from 1:50,000 scale BGS Geological mapping, Sheet No:190

1.3.1 Bedrock/ Solid Geology

Records of Bedrock/ Solid Geology within 500m of the study site boundary:

ID	Distance (m)	Direction	LEX Code	Description	Rock Age
1	0.0	On Site	LCCK-CHLK	Lewes Nodular Chalk Formation, Seaford Chalk Formation, Newhaven Chalk Formation And Culver Chalk Formation (undifferent	Campanian / Turonian

1.3.2 Permeability of Bedrock Ground

Are there any records relating to permeability of bedrock ground within the study site* boundary? Yes

Distance (m)	Direction	Flow Type	Maximum Permeability	Minimum Permeability
0.0	On Site	Fracture	Very High	Very High

1.3.3 Faults

Are there any records of Faults within 500m of the study site boundary? No

Database searched and no data found.

The geology map for the site and surrounding area are extracted from the BGS Digital Geological Map of Great Britain at 1:50,000 scale.

This Geology shows the main components as discrete layers, these are: Bedrock/ Solid Geology and linear features such as Faults. These are all displayed with the BGS Lexicon code for the rock unit and BGS sheet number. Not all of the main geological components have nationwide coverage.

* This includes an automatically generated 50m buffer zone around the site

1.4 Radon Data

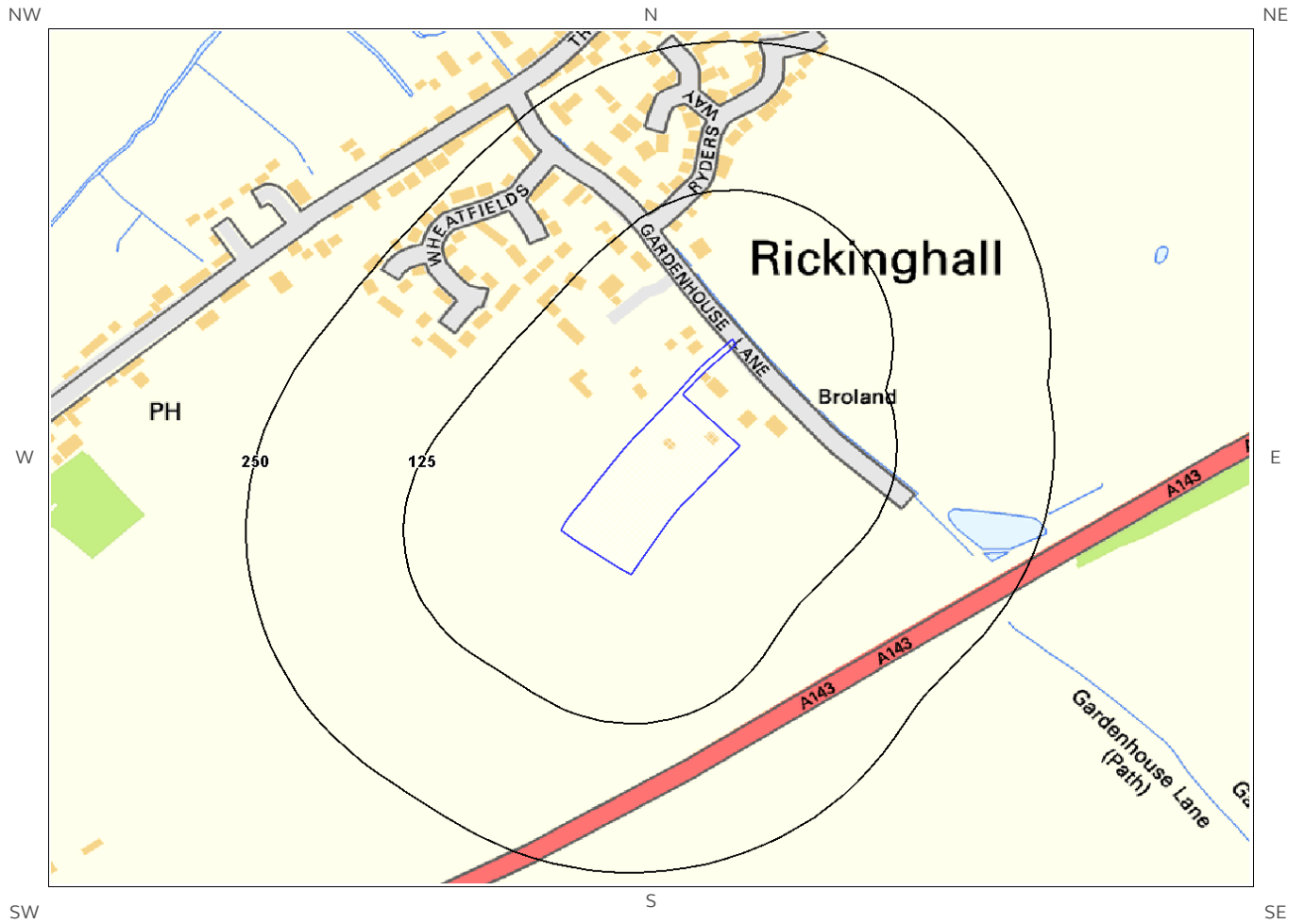
1.4.1 Radon Affected Areas

Is the property in a Radon Affected Area as defined by the Health Protection Agency (HPA) and if so what percentage of homes are above the Action Level? The property is not in a Radon Affected Area, as less than 1% of properties are above the Action Level

1.4.2 Radon Protection


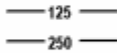

Is the property in an area where Radon Protection are required for new properties or extensions to existing ones as described in publication BR211 by the Building Research Establishment? No radon protective measures are necessary

2 Ground Workings Map



Ground Workings Legend

© Crown copyright and database rights 2015.
Ordnance Survey license 100035207.

- | | | | |
|---|--------------------|---|----------------------------------|
|  | Site Outline |  | Historic Surface Ground Workings |
|  | Search Buffers (m) |  | Historic Underground Workings |
| | |  | Current Ground Workings |

2 Ground Workings

2.1 Historical Surface Ground Working Features derived from Historical Mapping

This dataset is based on Groundsure's unique Historical Land Use Database derived from 1:10,560 and 1:10,000 scale historical mapping.

Are there any Historical Surface Ground Working Features within 250m of the study site boundary? No

Database searched and no data found.

2.2 Historical Underground Working Features derived from Historical Mapping

This data is derived from the Groundsure unique Historical Land Use Database. It contains data derived from 1:10,000 and 1:10,560 historical Ordnance Survey Mapping and includes some natural topographical features (Shake Holes for example) as well as manmade features that may have implications for ground stability. Underground and mining features have been identified from surface features such as shafts. The distance that these extend underground is not shown.

Are there any Historical Underground Working Features within 1000m of the study site boundary? No

Database searched and no data found.

2.3 Current Ground Workings

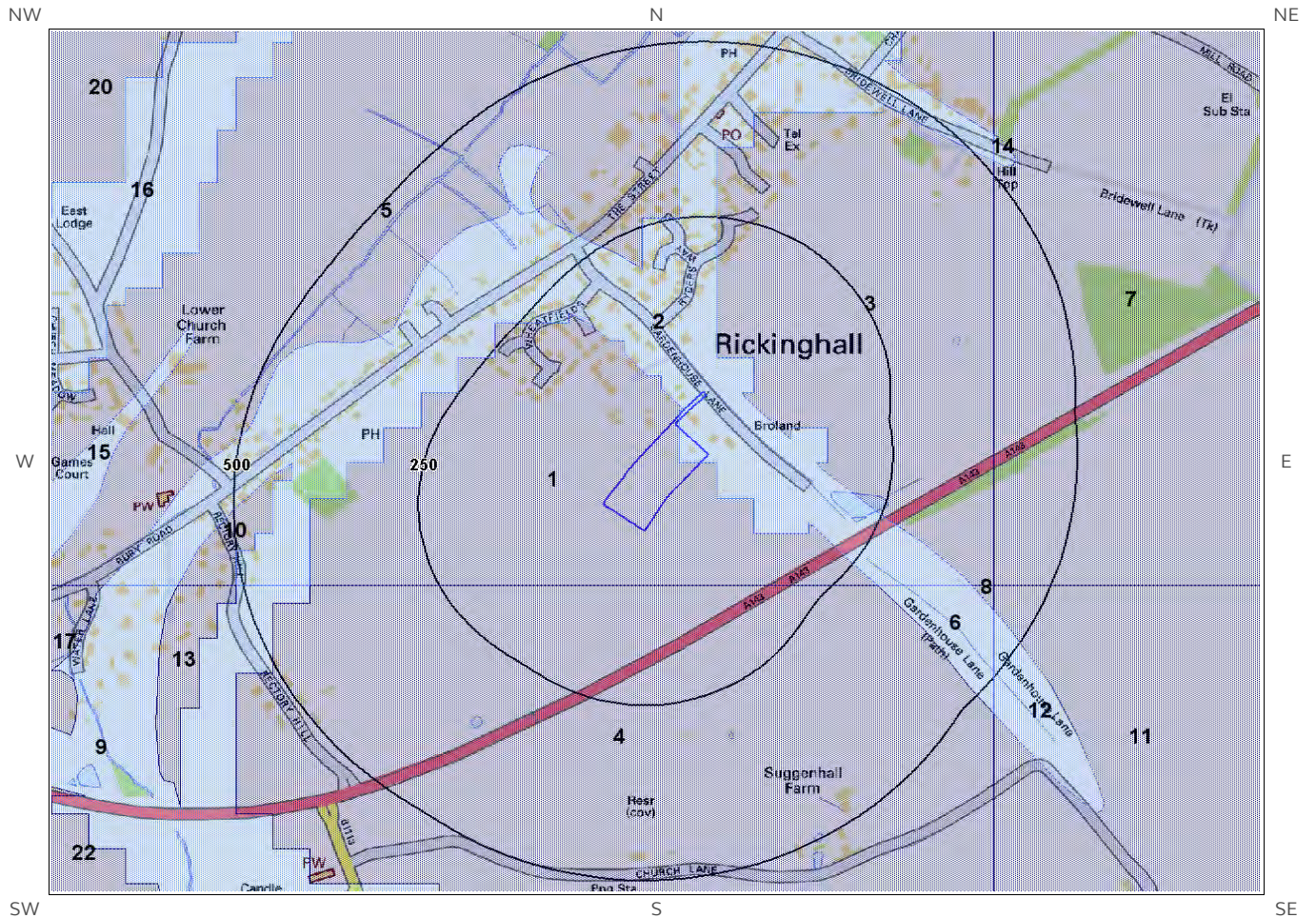
This dataset is derived from the BGS BRITPITS database covering active; inactive mines; quarries; oil wells; gas wells and mineral wharves; and rail deposits throughout the British Isles.

Are there any BGS Current Ground Workings within 1000m of the study site boundary? Yes

The following Current Ground Workings information is provided by British Geological Survey:

ID	Distance (m)	Direction	NGR	Commodity Produced	Pit Name	Type of working	Status
Not shown	732.0	SW	604049 274518	Sand & Gravel	Candle Street Pit	A surface mineral working. It may be termed Quarry, Sand Pit, Clay Pit or Opencast Coal Site	Ceased
Not shown	848.0	N	604811 276099	Chalk	Botesdale Chalk Pit	A surface mineral working. It may be termed Quarry, Sand Pit, Clay Pit or Opencast Coal Site	Ceased

3 Mining, Extraction & Natural Cavities Map



Mining, Extraction and Natural Cavities Legend

© Crown copyright and database rights 2015.
Ordnance Survey license 100035207.



3 Mining, Extraction & Natural Cavities

3.1 Historical Mining

This dataset is derived from Groundsure unique Historical Land-use Database that are indicative of mining or extraction activities.

Are there any Historical Mining areas within 1000m of the study site boundary? No

Database searched and no data found.

3.2 Coal Mining

This dataset provides information as to whether the study site lies within a known coal mining affected area as defined by the coal authority.

Are there any Coal Mining areas within 1000m of the study site boundary? No

Database searched and no data found.

3.3 Johnson Poole and Bloomer

This dataset provides information as to whether the study site lies within an area where JPB hold information relating to mining.

Are there any JPB Mining areas within 1000m of the study site boundary? No

The following information provided by JPB is not represented on mapping: Database searched and no data found.

3.4 Non-Coal Mining

This dataset provides information as to whether the study site lies within an area which may have been subject to non-coal historic mining.

Are there any Non-Coal Mining areas within 1000m of the study site boundary? Yes

The following non-coal mining information is provided by the BGS:

ID	Distance (m)	Direction	Name	Commodity	Assessment of likelihood
1	0.0	On Site	Not available	Chalk	Occasional minor mining may have occurred but of restricted extent.
2	0.0	On Site	Not available	Chalk	Rare and localised small scale mining may have occurred.
3	48.0	E	Not available	Chalk	Occasional minor mining may have occurred but of restricted extent.

ID	Distance (m)	Direction	Name	Commodity	Assessment of likelihood
4	79.0	S	Not available	Chalk	Occasional minor mining may have occurred but of restricted extent.
5	194.0	NW	Not available	Chalk	Occasional minor mining may have occurred but of restricted extent.
6	295.0	SE	Not available	Chalk	Rare and localised small scale mining may have occurred.
7	386.0	E	Not available	Chalk	Occasional minor mining may have occurred but of restricted extent.
8	403.0	SE	Not available	Chalk	Occasional minor mining may have occurred but of restricted extent.
9	414.0	W	Not available	Chalk	Rare and localised small scale mining may have occurred.
10	423.0	W	Not available	Chalk	Occasional minor mining may have occurred but of restricted extent.
11	429.0	SE	Not available	Chalk	Occasional minor mining may have occurred but of restricted extent.
12	445.0	SE	Not available	Chalk	Rare and localised small scale mining may have occurred.
13	510.0	W	Not available	Chalk	Occasional minor mining may have occurred but of restricted extent.
14	512.0	NE	Not available	Chalk	Rare and localised small scale mining may have occurred.
15	603.0	NW	Not available	Chalk	Rare and localised small scale mining may have occurred.
16	654.0	NW	Not available	Chalk	Rare and localised small scale mining may have occurred.
17	686.0	W	Not available	Chalk	Occasional minor mining may have occurred but of restricted extent.
Not shown	732.0	N	Not available	Chalk	Rare and localised small scale mining may have occurred.
Not shown	752.0	N	Not available	Chalk	Rare and localised small scale mining may have occurred.
20	792.0	NW	Not available	Chalk	Occasional minor mining may have occurred but of restricted extent.
Not shown	809.0	SW	Not available	Chalk	Occasional minor mining may have occurred but of restricted extent.
22	810.0	SW	Not available	Chalk	Occasional minor mining may have occurred but of restricted extent.
Not shown	810.0	N	Not available	Chalk	Rare and localised small scale mining may have occurred.
Not shown	842.0	N	Not available	Chalk	Rare and localised small scale mining may have occurred.
Not shown	907.0	W	Not available	Chalk	Occasional minor mining may have occurred but of restricted extent.
Not shown	981.0	NE	Not available	Chalk	Rare and localised small scale mining may have occurred.

3.5 Non-Coal Mining Cavities

This dataset provides information from the Peter Brett Associates (PBA) mining cavities database (compiled for the national study entitled “Review of mining instability in Great Britain, 1990” PBA has also continued adding to this database) on mineral extraction by mining.

Are there any Non-Coal Mining cavities within 1000m of the study site boundary?

No

Database searched and no data found.

3.6 Natural Cavities

This dataset provides information based on Peter Brett Associates natural cavities database.

Are there any Natural Cavities within 1000m of the study site boundary? No

Database searched and no data found.

3.7 Brine Extraction

This data provides information from the Coal Authority issued on behalf of the Cheshire Brine Subsidence Compensation Board.

Are there any Brine Extraction areas within 1000m of the study site boundary? No

Database searched and no data found.

3.8 Gypsum Extraction

This dataset provides information on Gypsum extraction from British Gypsum records.

Are there any Gypsum Extraction areas within 1000m of the study site boundary? No

Database searched and no data found.

3.9 Tin Mining

This dataset provides information on tin mining areas and is derived from tin mining records. This search is based upon postcode information to a sector level.

Are there any Tin Mining areas within 1000m of the study site boundary? No

Database searched and no data found.

3.10 Clay Mining

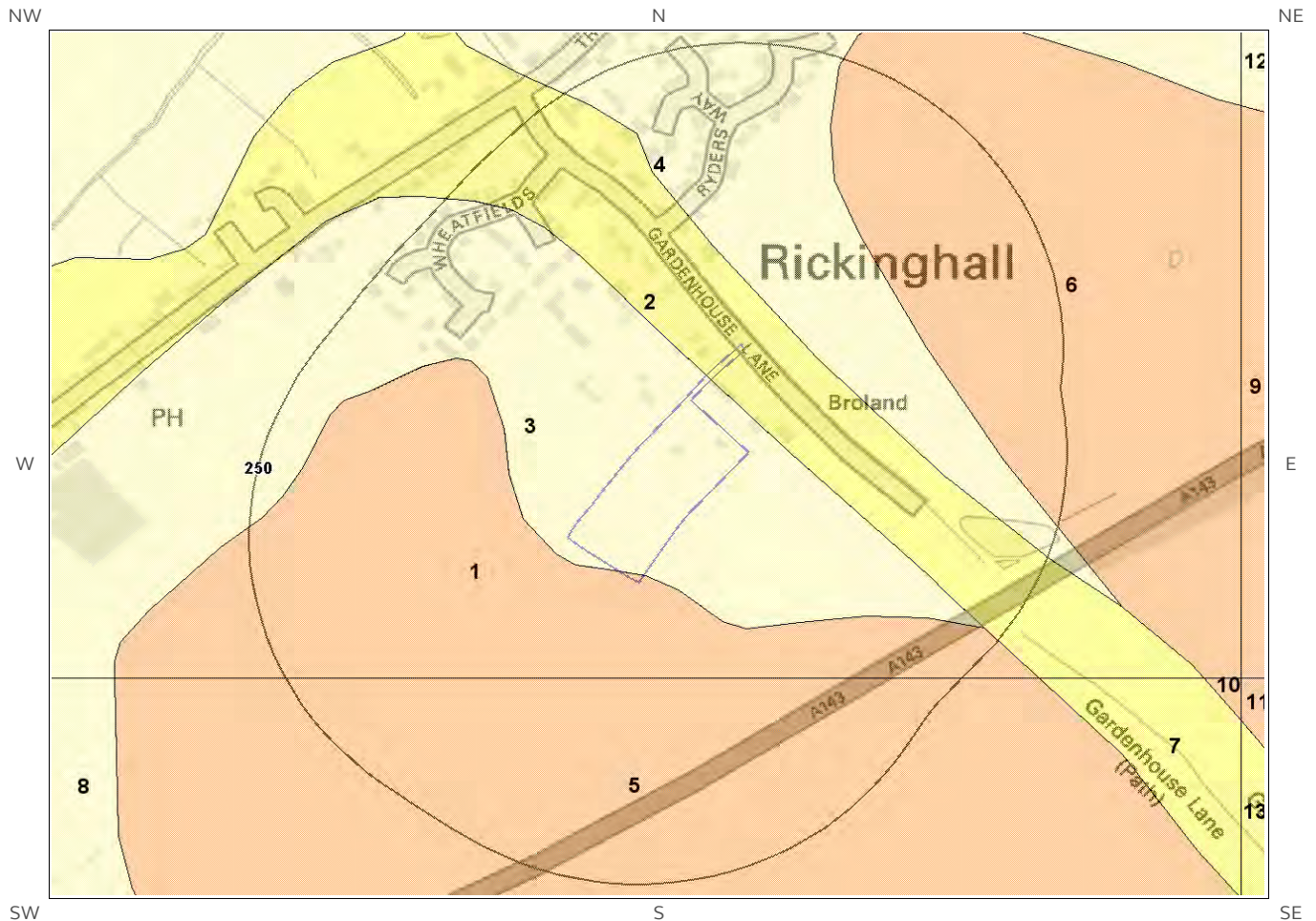
This dataset provides information on Kaolin and Ball Clay mining from relevant mining records.

Are there any Clay Mining areas within 1000m of the study site boundary? No

Database searched and no data found.

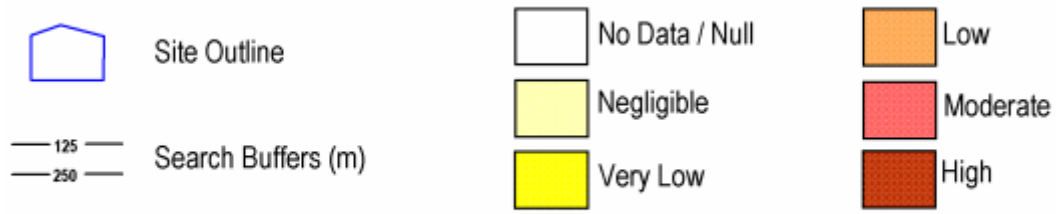
4 Natural Ground Subsidence

4.1 Shrink-Swell Clay Map

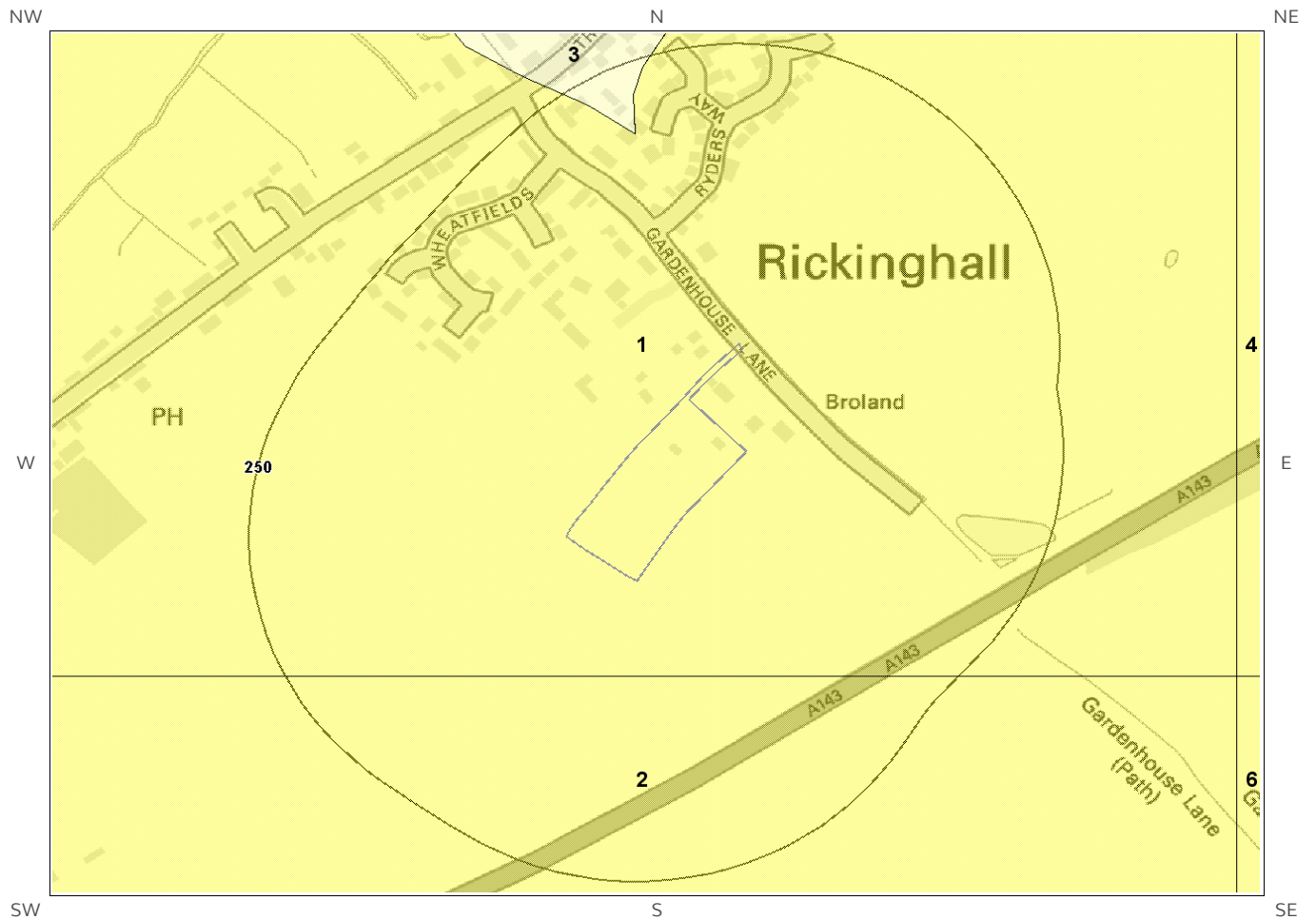


Shrink Swell Clay Legend

© Crown copyright and database rights 2015.
Ordnance Survey license 100035207.




4.2 Landslides Map

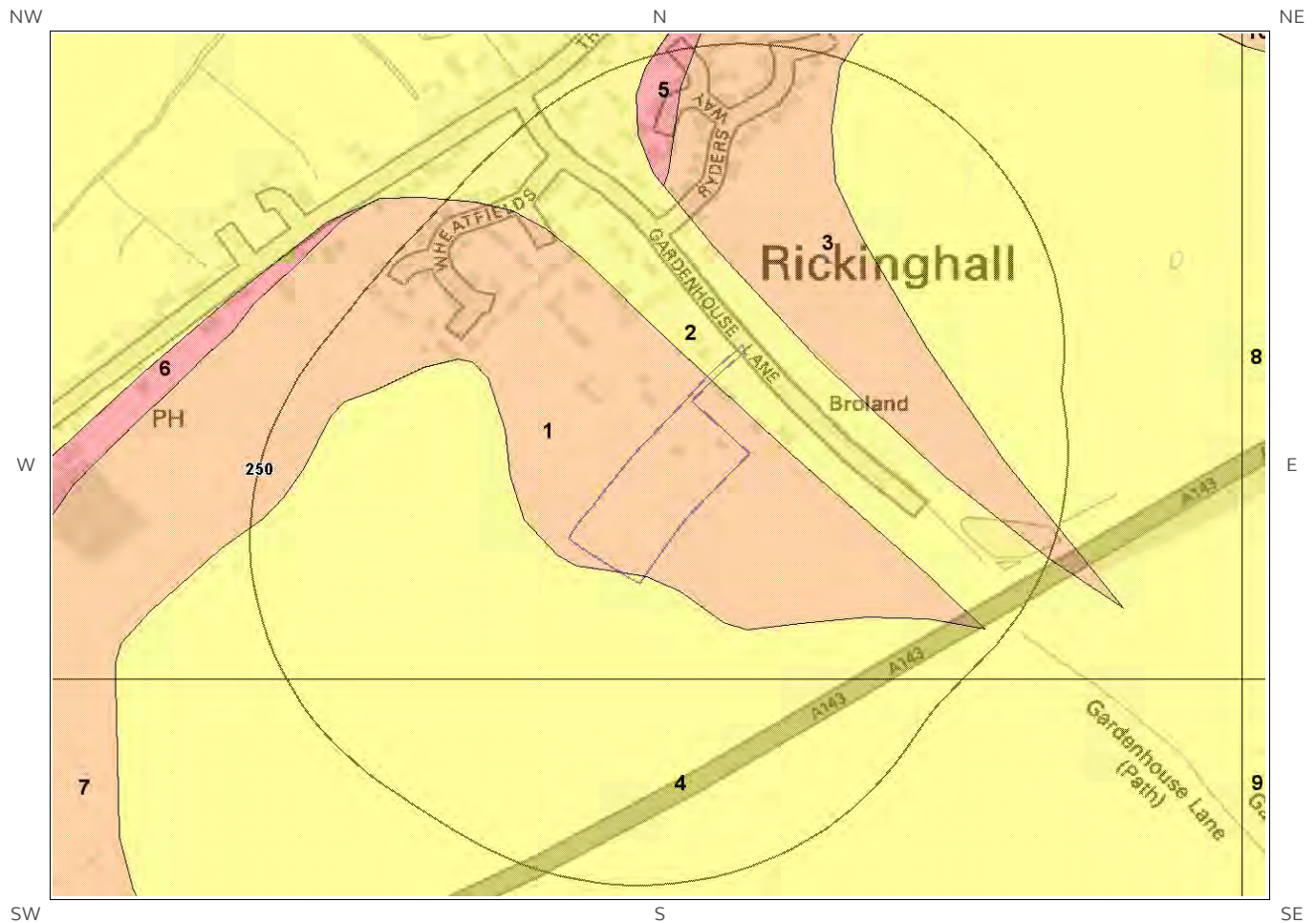


Landslides Legend

© Crown copyright and database rights 2015.
Ordnance Survey license 100035207.



4.3 Ground Dissolution Soluble Rocks Map

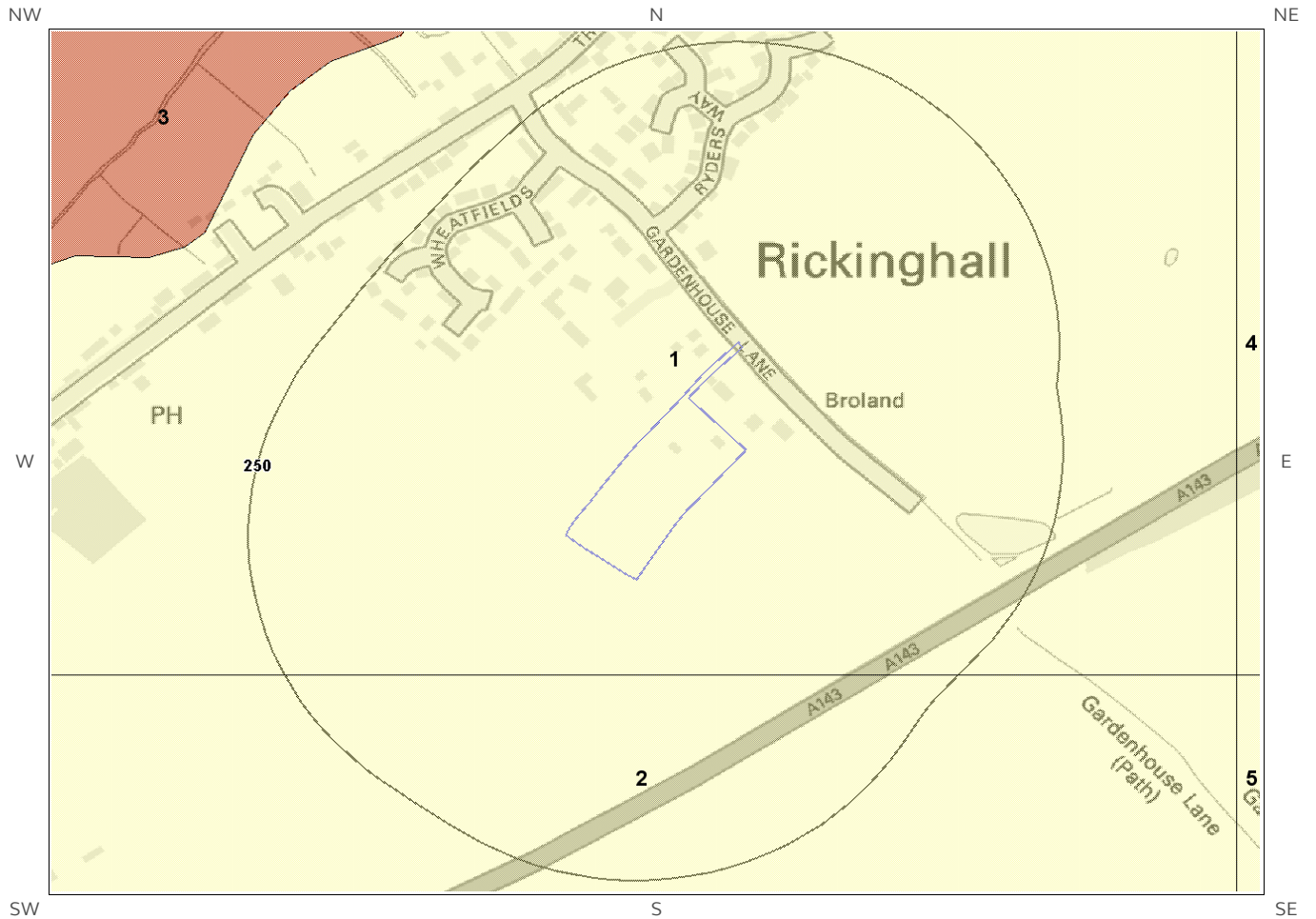


Ground Dissolution Soluble Rocks Legend

© Crown copyright and database rights 2015. Ordnance Survey license 100035207.



4.4 Compressible Deposits Map

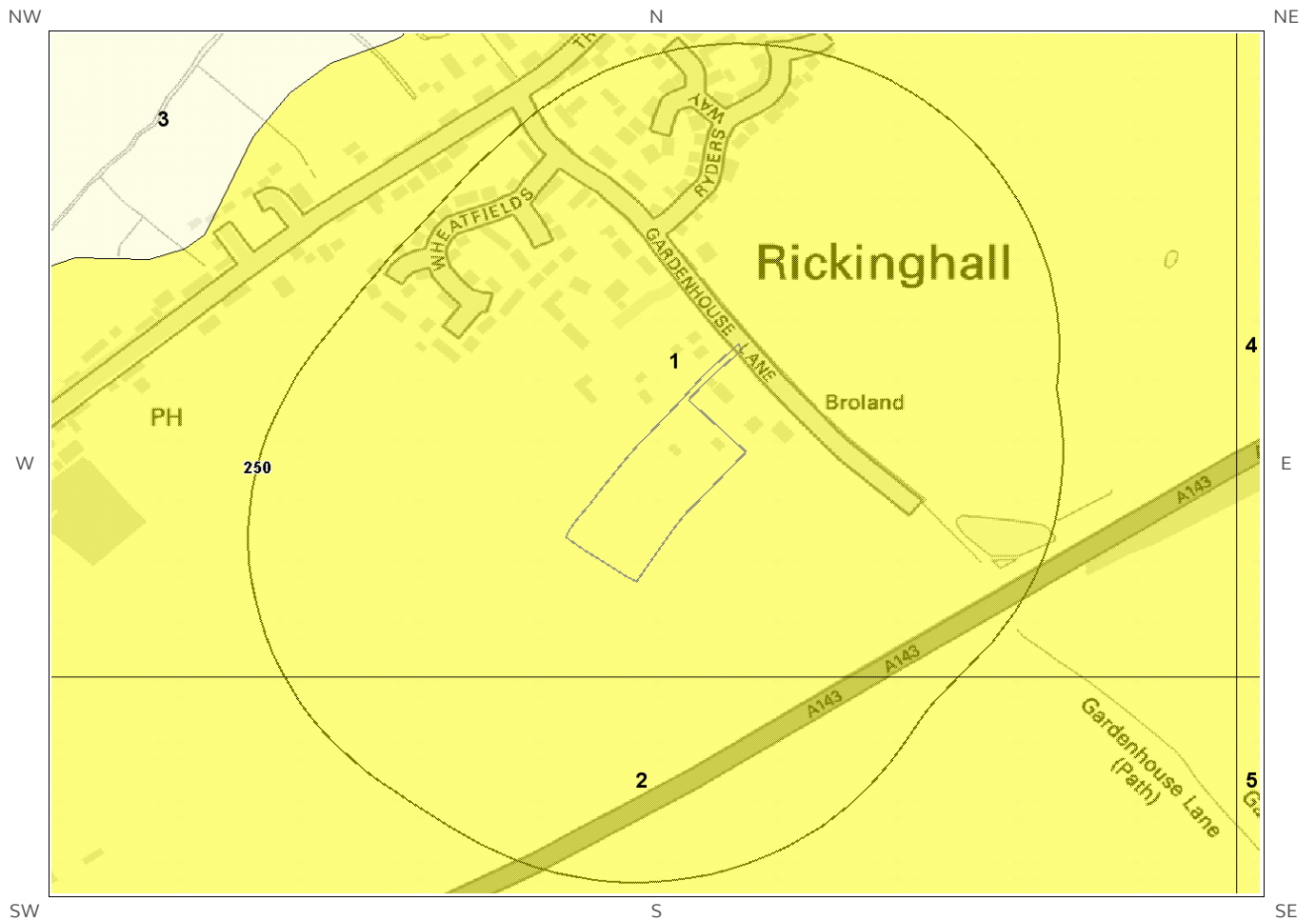


Compressible Deposits Legend

© Crown copyright and database rights 2015.
Ordnance Survey license 100035207.




4.5 Collapsible Deposits Map

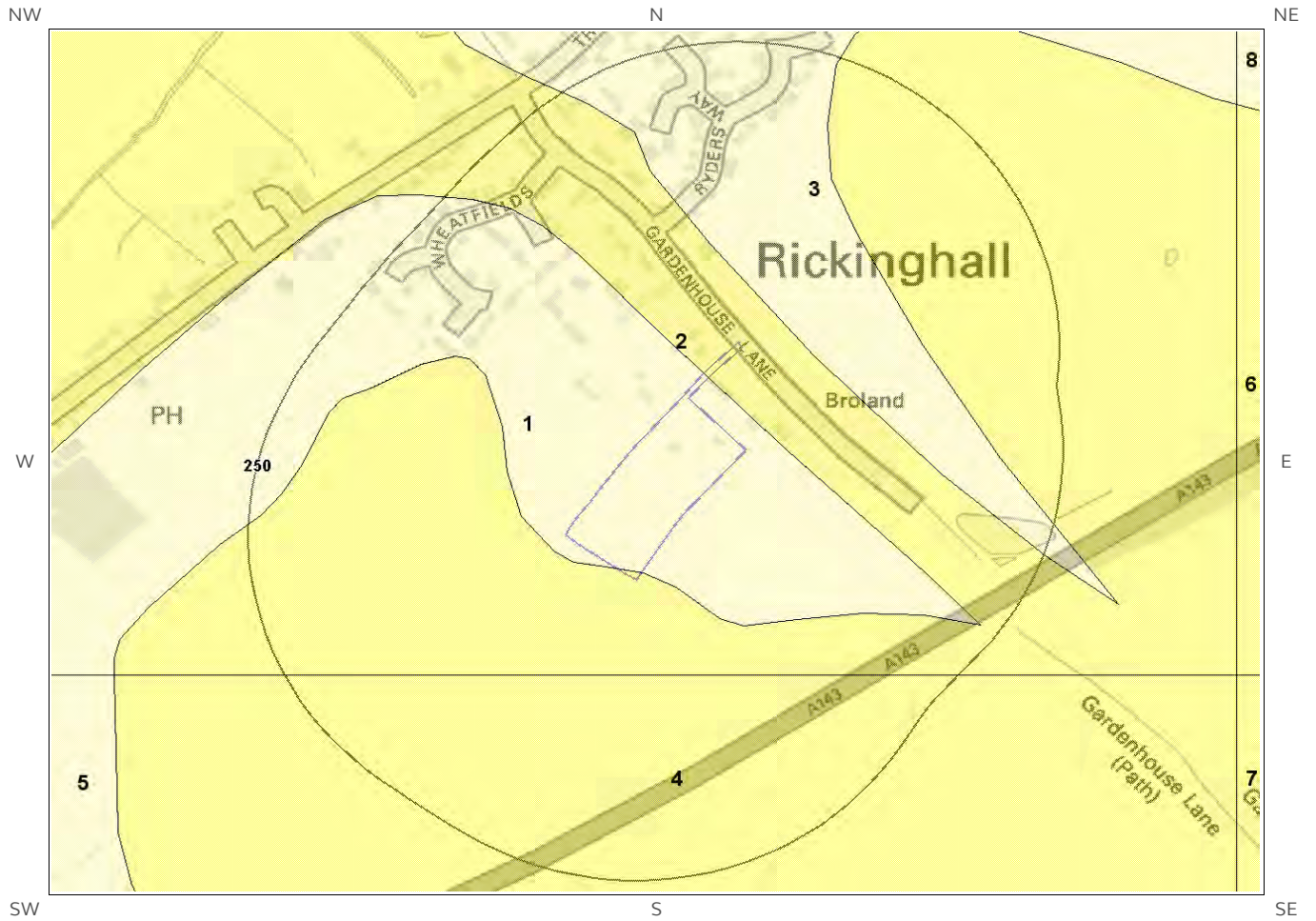


Collapsible Deposits Legend

© Crown copyright and database rights 2015.
Ordnance Survey license 100035207.




4.6 Running Sand Map



Running Sand Legend

© Crown copyright and database rights 2015.
Ordnance Survey license 100035207.



4 Natural Ground Subsidence

The National Ground Subsidence rating is obtained through the 6 natural ground stability hazard datasets, which are supplied by the British Geological Survey (BGS).

The following GeoSure data represented on the mapping is derived from the BGS Digital Geological map of Great Britain at 1:50,000 scale.

What is the maximum hazard rating of natural subsidence within the study site** boundary? Low

4.1 Shrink-Swell Clays

The following Shrink Swell information provided by the British Geological Survey:

ID	Distance (m)	Direction	Hazard Rating	Details
1	0.0	On Site	Low	Ground conditions predominantly medium plasticity. Do not plant trees with high soil moisture demands near to buildings. For new build, consideration should be given to advice published by the National House Building Council (NHBC) and the Building Research Establishment (BRE). There is a possible increase in construction cost to reduce potential shrink swell problems. For existing property, there is a possible increase in insurance risk, especially during droughts or where vegetation with high moisture demands is present.
2	0.0	On Site	Very Low	Ground conditions predominantly low plasticity. No special actions required to avoid problems due to shrink-swell clays. No special ground investigation required, and increased construction costs or increased financial risks are unlikely due to potential problems with shrink-swell clays.
3	0.0	On Site	Negligible	Ground conditions predominantly non-plastic. No special actions required to avoid problems due to shrink-swell clays. No special ground investigation required, and increased construction costs or increased financial risks are unlikely due to potential problems with shrink-swell clays.
4	38.0	NE	Negligible	Ground conditions predominantly non-plastic. No special actions required to avoid problems due to shrink-swell clays. No special ground investigation required, and increased construction costs or increased financial risks are unlikely due to potential problems with shrink-swell clays.

4.2 Landslides

The following Landslides information provided by the British Geological Survey:

ID	Distance (m)	Direction	Hazard Rating	Details
1	0.0	On Site	Very Low	Slope instability problems are unlikely to be present. No special actions required to avoid problems due to landslides. No special ground investigation required, and increased construction costs or increased financial risks are unlikely due to potential problems with landslides.

* This includes an automatically generated 50m buffer zone around the site

4.3 Ground Dissolution of Soluble Rocks

The following Ground Dissolution information provided by the British Geological Survey:

ID	Distance (m)	Direction	Hazard Rating	Details
1	0.0	On Site	Low	Significant soluble rocks are present. Low possibility of subsidence occurring naturally, but may be possible in adverse conditions such as high surface or subsurface water flow. Consider implications for stability when changes to drainage or new construction are planned. For new build, site investigation should consider potential for dissolution problems on the site and its surroundings. Care should be taken with local drainage into the bedrock. Some possibility groundwater pollution. For existing property, possible increase in insurance risk due to soluble rocks.
2	0.0	On Site	Very Low	Significant soluble rocks are present. Problems unlikely except with considerable surface or subsurface water flow. No special actions required to avoid problems due to soluble rocks. No special ground investigation required, or increased construction costs are likely. An increase in financial risk due to potential problems with soluble rocks is unlikely.
3	38.0	NE	Low	Significant soluble rocks are present. Low possibility of subsidence occurring naturally, but may be possible in adverse conditions such as high surface or subsurface water flow. Consider implications for stability when changes to drainage or new construction are planned. For new build, site investigation should consider potential for dissolution problems on the site and its surroundings. Care should be taken with local drainage into the bedrock. Some possibility groundwater pollution. For existing property, possible increase in insurance risk due to soluble rocks.

4.4 Compressible Deposits

The following Compressible Deposits information provided by the British Geological Survey:

ID	Distance (m)	Direction	Hazard Rating	Details
1	0.0	On Site	Negligible	No indicators for compressible ground identified. No special actions required to avoid problems due to compressible ground. No special ground investigation required, and increased construction costs or increased financial risks are unlikely due to potential problems with compressible ground.

4.5 Collapsible Deposits

The following Collapsible Rocks information provided by the British Geological Survey:

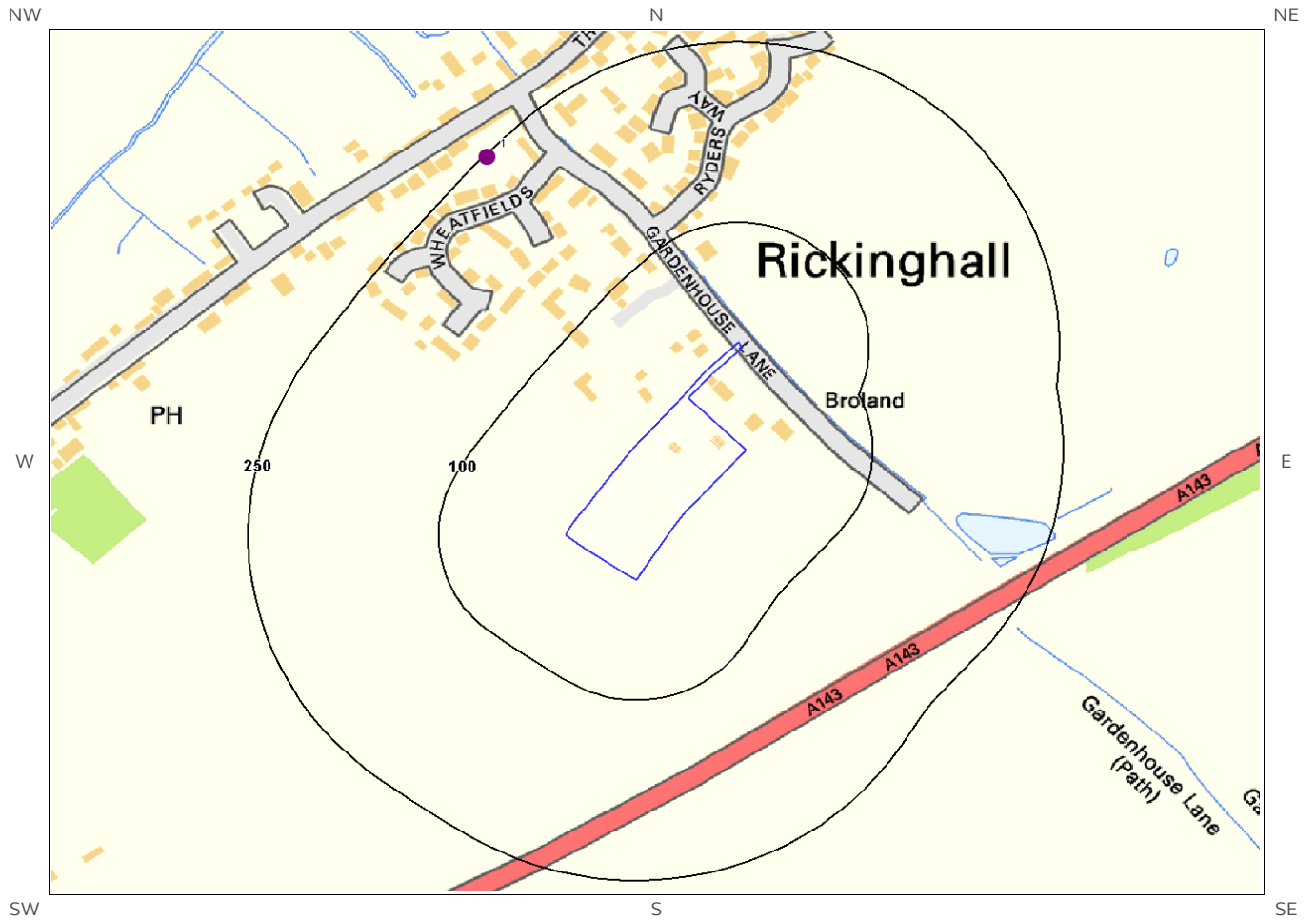
ID	Distance (m)	Direction	Hazard Rating	Details
1	0.0	On Site	Very Low	Deposits with potential to collapse when loaded and saturated are unlikely to be present. No special ground investigation required or increased construction costs or increased financial risk due to potential problems with collapsible deposits.

4.6 Running Sands

The following Running Sands information provided by the British Geological Survey:


ID	Distance (m)	Direction	Hazard Rating	Details
1	0.0	On Site	Negligible	No indicators for running sand identified. No special actions required to avoid problems due to running sand. No special ground investigation required, and increased construction costs or increased financial risks are unlikely due to potential problems with running sand.
2	0.0	On Site	Very Low	Very low potential for running sand problems if water table rises or if sandy strata are exposed to water. No special actions required to avoid problems due to running sand. No special ground investigation required, and increased construction costs or increased financial risks are unlikely due to potential problems with running sand.
3	38.0	NE	Negligible	No indicators for running sand identified. No special actions required to avoid problems due to running sand. No special ground investigation required, and increased construction costs or increased financial risks are unlikely due to potential problems with running sand.

5 Borehole Records Map



Borehole Records Legend

© Crown copyright and database rights 2015.
Ordnance Survey license 100035207.



5 Borehole Records

The systematic analysis of data extracted from the BGS Borehole Records database provides the following information.

Records of boreholes within 250m of the study site boundary: 1

ID	Distance (m)	Direction	NGR	BGS Reference	Drilled Length	Borehole Name
1	248.0	NW	604410 275430	TM07NW66	3.7	THE STREET RICKINGHALL TP2

The borehole records are available using the hyperlinks below: Please note that if the donor of the borehole record has requested the information be held as commercial-in-confidence, the additional data will be held separately by the BGS and a formal request must be made for its release.

#1: scans.bgs.ac.uk/sobi_scans/boreholes/559615

6 Estimated Background Soil Chemistry

Records of background estimated soil chemistry within 250m of the study site boundary:

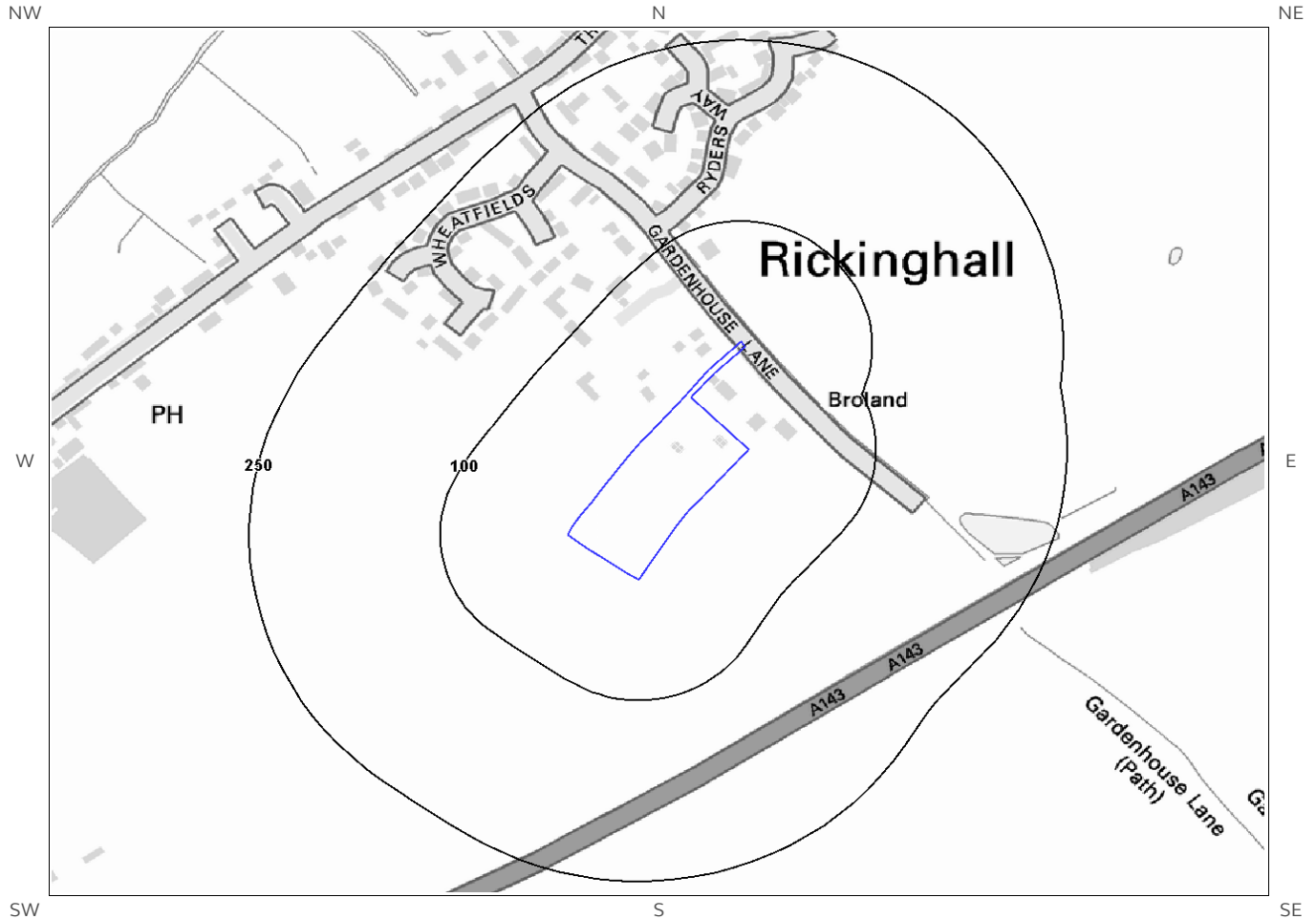
16

For further information on how this data is calculated and limitations upon its use, please see the Groundsure Geosight User Guide, available on request.

Distance (m)	Direction	Sample Type	Arsenic (As)	Cadmium (Cd)	Chromium (Cr)	Nickel (Ni)	Lead (Pb)
0.0	On Site	RuralSoil	<15 mg/kg	<1.8 mg/kg	20 - 40 mg/kg	<15 mg/kg	<100 mg/kg
0.0	On Site	RuralSoil	<15 mg/kg	<1.8 mg/kg	40 - 60 mg/kg	<15 mg/kg	<100 mg/kg
0.0	On Site	RuralSoil	<15 mg/kg	<1.8 mg/kg	20 - 40 mg/kg	<15 mg/kg	<100 mg/kg
0.0	On Site	RuralSoil	<15 mg/kg	<1.8 mg/kg	40 - 60 mg/kg	15 - 30 mg/kg	<100 mg/kg
5.0	SW	RuralSoil	<15 mg/kg	<1.8 mg/kg	40 - 60 mg/kg	15 - 30 mg/kg	<100 mg/kg
38.0	NE	RuralSoil	<15 mg/kg	<1.8 mg/kg	20 - 40 mg/kg	<15 mg/kg	<100 mg/kg
79.0	S	RuralSoil	<15 mg/kg	<1.8 mg/kg	40 - 60 mg/kg	15 - 30 mg/kg	<100 mg/kg
84.0	S	RuralSoil	<15 mg/kg	<1.8 mg/kg	40 - 60 mg/kg	15 - 30 mg/kg	<100 mg/kg
114.0	NW	RuralSoil	<15 mg/kg	<1.8 mg/kg	40 - 60 mg/kg	<15 mg/kg	<100 mg/kg
125.0	NE	RuralSoil	<15 mg/kg	<1.8 mg/kg	40 - 60 mg/kg	15 - 30 mg/kg	<100 mg/kg
193.0	NW	RuralSoil	<15 mg/kg	<1.8 mg/kg	20 - 40 mg/kg	<15 mg/kg	<100 mg/kg
220.0	NW	RuralSoil	<15 mg/kg	<1.8 mg/kg	20 - 40 mg/kg	<15 mg/kg	<100 mg/kg
224.0	N	RuralSoil	<15 mg/kg	<1.8 mg/kg	20 - 40 mg/kg	<15 mg/kg	<100 mg/kg
237.0	N	RuralSoil	<15 mg/kg	<1.8 mg/kg	40 - 60 mg/kg	15 - 30 mg/kg	<100 mg/kg
237.0	N	RuralSoil	<15 mg/kg	<1.8 mg/kg	20 - 40 mg/kg	<15 mg/kg	<100 mg/kg
249.0	NW	RuralSoil	<15 mg/kg	<1.8 mg/kg	20 - 40 mg/kg	<15 mg/kg	<100 mg/kg

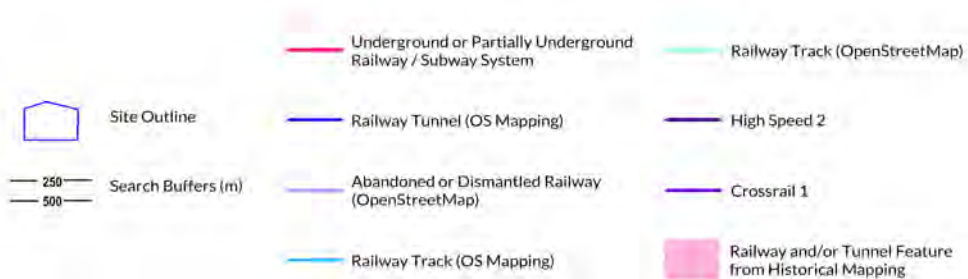
*As this data is based upon underlying 1:50,000 scale geological information, a 50m buffer has been added to the search radius.

7 Railways and Tunnels Map



Railways and Tunnels Legend

© Crown copyright and database rights 2015.
Ordnance Survey license 100035207.
© OpenStreetMapContributors



7 Railways and Tunnels

7.1 Tunnels

This data is derived from OpenStreetMap and provides information on the possible locations of underground railway systems in the UK - the London Underground, the Tyne & Wear Metro and the Glasgow Subway.

Have any underground railway lines been identified within the study site boundary? No

Have any underground railway lines been identified within 250m of the study site boundary? No

Database searched and no data found.

Any records that have been identified are represented on the Railways and Tunnels Map.

This data is derived from Ordnance Survey mapping and provides information on the possible locations of railway tunnels forming part of the UK overground railway network.

Have any other railway tunnels been identified within the site boundary? No

Have any other railway tunnels been identified within 250m of the site boundary? No

Database searched and no data found.

Any records that have been identified are represented on the Railways and Tunnels Map.

7.2 Historical Railway and Tunnel Features

This data is derived from Groundsure's unique Historical Land-use Database and contains features relating to tunnels, railway tracks or associated works that have been identified from historical Ordnance Survey mapping.

Have any historical railway or tunnel features been identified within the study site boundary? No

Have any historical railway or tunnel features been identified within 250m of the study site boundary? No

Database searched and no data found.

Any records that have been identified are represented on the Railways and Tunnels Map.

7.3 Historical Railways

This data is derived from OpenStreetMap and provides information on the possible alignments of abandoned or dismantled railway lines in proximity to the study site.

Have any historical railway lines been identified within the study site boundary?	No
Have any historical railway lines been identified within 250m of the study site boundary?	No

Database searched and no data found.

Note: multiple sections of the same track may be listed in the detail above

Any records that have been identified are represented on the Railways and Tunnels Map.

7.4 Active Railways

These datasets are derived from Ordnance Survey mapping and OpenStreetMap and provide information on the possible locations of active railway lines in proximity to the study site.

Have any active railway lines been identified within the study site boundary?	No
Have any active railway lines been identified within 250m of the study site boundary?	No

Database searched and no data found.

Note: multiple sections of the same track may be listed in the detail above

Any records that have been identified are represented on the Railways and Tunnels Map.

7.5 Railway Projects

These datasets provide information on the location of large scale railway projects High Speed 2 and Crossrail 1 .

Is the study site within 5km of the route of the High Speed 2 rail project?	No
Is the study site within 500m of the route of the Crossrail 1 rail project?	No

Further information on proximity to these routes, the project construction status and associated works can be obtained through the purchase of a Groundsure HS2 and Crossrail 1 Report.

The route data has been digitised from publicly available maps by Groundsure. The route as provided relates to the Crossrail 1 project only, and does not include any details of the Crossrail 2 project, as final details of the route for Crossrail 2 are still under consultation.

Contact Details

Groundsure Helpline
Telephone: 08444 159 000
info@groundsure.com



British Geological Survey Enquiries

Kingsley Dunham Centre
Keyworth, Nottingham NG12 5GG
Tel: 0115 936 3143.
Fax: 0115 936 3276.
Email: enquiries@bgs.ac.uk
Web: www.bgs.ac.uk

BGS Geological Hazards Reports and general geological enquiries



British Gypsum

British Gypsum Ltd
East Leake
Loughborough
Leicestershire
LE12 6HX



The Coal Authority

200 Lichfield Lane
Mansfield
Notts NG18 4RG
Tel: 0345 7626 848
DX 716176 Mansfield 5
www.coal.gov.uk



Public Health England

Public information access office
Public Health England, Wellington House
133-155 Waterloo Road, London, SE1 8UG
<https://www.gov.uk/government/organisations/public-health-england>
Email: enquiries@phe.gov.uk
Main switchboard: 020 7654 8000



Johnson Poole & Bloomer Limited

Harris and Pearson Building, Brettel Lane
Brierley Hill, West Midlands
DY5 3LH
Tel: +44 (0) 1384 262 000
Email: enquiries.gs@jpb.co.uk
Website: www.jpb.co.uk



Ordnance Survey

Adanac Drive, Southampton
SO16 0AS
Tel: 08456 050505
Website: <http://www.ordnancesurvey.co.uk/>



Getmapping PLC

Virginia Villas, High Street, Hartley Witney,
Hampshire RG27 8NW
Tel: 01252 845444
Website: <http://www1.getmapping.com/>



Contact Details

Peter Brett Associates

Caversham Bridge House
Waterman Place
Reading
Berkshire RG1 8DN

Tel: +44 (0)118 950 0761 E-mail: reading@pba.co.uk
Website: <http://www.peterbrett.com/home>



Acknowledgements: Ordnance Survey © Crown Copyright and/or Database Right. All Rights Reserved. Licence Number [03421028]. This report has been prepared in accordance with the Groundsure Ltd standard Terms and Conditions of business for work of this nature.

Standard Terms and Conditions

1 Definitions

In these terms and conditions unless the context otherwise requires:

“Beneficiary” means the person or entity for whose benefit the Client has obtained the Services.

“Client” means the party or parties entering into a Contract with Groundsure.

“Commercial” means any building or property which is not Residential.

“Confidential Information” means the contents of this Contract and all information received from the Client as a result of, or in connection with, this Contract other than

(i) information which the Client can prove was rightfully in its possession prior to disclosure by Groundsure and

(ii) any information which is in the public domain (other than by virtue of a breach of this Contract).

“Support Services” means Support Services provided by Groundsure including, without limitation, interpreting third party and in-house environmental data, providing environmental support advice, undertaking environmental audits and assessments, Site investigation, Site monitoring and related items.

“Contract” means the contract between Groundsure and the Client for the provision of the Services, and which shall incorporate these terms and conditions, the Order, and the relevant User Guide.

“Third Party Data Provider” means any third party providing Third Party Content to Groundsure.

“Data Reports” means reports comprising factual data with no accompanying interpretation.

“Fees” has the meaning set out in clause 5.1.

“Groundsure” means Groundsure Limited, a company registered in England and Wales under number 03421028.

“Groundsure Materials” means all materials prepared by Groundsure and provided as part of the Services, including but not limited to Third Party Content, Data Reports, Mapping, and Risk Screening Reports.

“Intellectual Property” means any patent, copyright, design rights, trade or service mark, moral rights, data protection rights, know-how or trade mark in each case whether registered or not and including applications for the same or any other rights of a similar nature anywhere in the world.

“Mapping” means a map, map data or a combination of historical maps of various ages, time periods and scales.

“Order” means an electronic, written or other order form submitted by the Client requesting Services from Groundsure in respect of a specified Site.

“Ordnance Survey” means the Secretary of State for Business, Innovation and Skills, acting through Ordnance Survey, Adanac Drive, Southampton, SO16 0AS, UK.

“Order Website” means the online platform through which Orders may be placed by the Client and accepted by Groundsure.

“Report” means a Risk Screening Report or Data Report for Commercial or Residential property.

“Residential” means any building or property used as or intended to be used as a single dwelling.

“Risk Screening Report” means a risk screening report comprising factual data with an accompanying interpretation by Groundsure.

“Services” means any Report, Mapping and/or Support Services which Groundsure has agreed to provide by accepting an Order pursuant to clause 2.6.

“Site” means the area of land in respect of which the Client has requested Groundsure to provide the Services.

“Third Party Content” means data, database information or other information which is provided to Groundsure by a Third Party Data Provider.

“User Guide” means the user guide, as amended from time to time, available upon request from Groundsure and on the website (www.Groundsure.com) and forming part of this Contract.

2 Scope of Services, terms and conditions, requests for insurance and quotations

2.1 Groundsure agrees to provide the Services in accordance with the Contract.

2.2 Groundsure shall exercise reasonable skill and care in the provision of the Services.

2.3 Subject to clause 7.3 the Client acknowledges that it has not relied on any statement or representation made by or on behalf of Groundsure which is not set out and expressly agreed in writing in the Contract and all such statements and representations are hereby excluded to the fullest extent permitted by law.

2.4 The Client acknowledges that terms and conditions appearing on a Client's order form, printed stationery or other communication, or any terms or conditions implied by custom, practice or course of dealing shall be of no effect, and that this Contract shall prevail over all others in relation to the Order.

2.5 If the Client or Beneficiary requests insurance in conjunction with or as a result of the Services, Groundsure shall use reasonable endeavours to recommend such insurance, but makes no warranty that such insurance shall be available from insurers or that it will be offered on reasonable terms. Any insurance purchased by the Client or Beneficiary shall be subject solely to the terms of the policy issued by insurers and Groundsure will have no liability therefor. In addition you acknowledge and agree that Groundsure does not act as an agent or broker for any insurance providers. The Client should take (and ensure that the Beneficiary takes) independent advice to ensure that the insurance policy requested or offered is suitable for its requirements.

2.6 Groundsure's quotations or proposals are valid for a period of 30 days only unless an alternative period of time is explicitly stipulated by Groundsure.

Groundsure reserves the right to withdraw any quotation or proposal at any time before an Order is accepted by Groundsure. Groundsure's acceptance of an Order shall be binding only when made in writing and signed by Groundsure's authorised representative or when accepted through the Order Website.

3 The Client's obligations

3.1 The Client shall comply with the terms of this Contract and

(i) procure that the Beneficiary or any third party relying on the Services complies with and acts as if it is bound by the Contract and

(ii) be liable to Groundsure for the acts and omissions of the Beneficiary or any third party relying on the Services as if such acts and omissions were those of the Client.

3.2 The Client shall be solely responsible for ensuring that the Services are appropriate and suitable for its and/or the Beneficiary's needs.

3.3 The Client shall supply to Groundsure as soon as practicable and without charge all requisite information (and the Client warrants that such information is accurate, complete and appropriate), including without limitation any environmental information relating to the Site and shall give such assistance as Groundsure shall reasonably require in the provision of the Services including, without limitation, access to the Site, facilities and equipment.

3.4 Where the Client's approval or decision is required to enable Groundsure to carry out work in order to provide the Services, such approval or decision shall be given or procured in reasonable time and so as not to delay or disrupt the performance of the Services.

3.5 Save as expressly permitted by this Contract the Client shall not, and shall procure that the Beneficiary shall not, re-sell, alter, add to, or amend the Groundsure Materials, or use the Groundsure Materials in a manner for which they were not intended. The Client may make the Groundsure Materials available to a third party who is considering acquiring some or all of, or providing funding in relation to, the Site, but such third party cannot rely on the same unless expressly permitted under clause 4.

3.6 The Client is responsible for maintaining the confidentiality of its user name and password if using the Order Website and the Client acknowledges that Groundsure accepts no liability of any kind for any loss or damage suffered by the Client as a consequence of using the Order Website.

4 Reliance

4.1 The Client acknowledges that the Services provided by Groundsure consist of the presentation and analysis of Third Party Content and other content and that information obtained from a Third Party Data Provider cannot be guaranteed or warranted by Groundsure to be reliable.

4.2 In respect of Data Reports, Mapping and Risk Screening Reports, the following classes of person and no other are entitled to rely on their contents;

(i) the Beneficiary,
(ii) the Beneficiary's professional advisers, (iii) any person providing funding to the Beneficiary in relation to the Site (whether directly or as part of a lending syndicate),
(iv) the first purchaser or first tenant of the Site, and
(v) the professional advisers and lenders of the first purchaser or tenant of the Site.

4.3 In respect of Support Services, only the Client, Beneficiary and parties expressly named in a Report and no other parties are entitled to rely on its contents.

4.4 Save as set out in clauses 4.2 and 4.3 and unless otherwise expressly agreed in writing, no other person or entity of any kind is entitled to rely on any Services or Report issued or provided by Groundsure. Any party considering such Reports and Services does so at their own risk.

5 Fees and Disbursements

5.1 Groundsure shall charge and the Client shall pay fees at the rate and frequency specified in the written proposal, Order Website or Order acknowledgement form, plus (in the case of Support Services) all proper disbursements incurred by Groundsure. The Client shall in addition pay all value added tax or other tax payable on such fees and disbursements in relation to the provision of the Services (together “Fees”).

5.2 The Client shall pay all outstanding Fees to Groundsure in full without deduction, counterclaim or set off within 30 days of the date of Groundsure's invoice or such other period as may be agreed in writing between Groundsure and the Client (“Payment Date”). Interest on late payments will accrue on a daily basis from the Payment Date until the date of payment (whether before or after judgment) at the rate of 8% per annum.

5.3 The Client shall be deemed to have agreed the amount of any invoice unless an objection is made in writing within 28 days of the date of the invoice. As soon as reasonably practicable after being notified of an objection, without prejudice to clause 5.2 a member of Groundsure's management team will contact the Client and the parties shall then use all reasonable endeavours to resolve the dispute within 15 days.

6 Intellectual Property and Confidentiality

6.1 Subject to

(i) full payment of all relevant Fees and
(ii) compliance with this Contract, the Client is granted (and is permitted to sub-licence to the Beneficiary) a royalty-free, worldwide, non-assignable and (save to the extent set out in this Contract) non-transferable licence to make use of the Groundsure Materials.

6.2 All Intellectual Property in the Groundsure Materials are and shall remain owned by Groundsure or Groundsure's licensors (including without limitation the Third Party Data Providers) the Client acknowledges, and shall procure

acknowledgement by the Beneficiary of, such ownership. Nothing in this Contract purports to transfer or assign any rights to the Client or the Beneficiary in respect of such Intellectual Property.

6.3 Third Party Data Providers may enforce any breach of clauses 6.1 and 6.2 against the Client or Beneficiary.

6.4 The Client shall, and shall procure that any recipients of the Groundsure Materials shall:

(i) not remove, suppress or modify any trade mark, copyright or other proprietary marking belonging to Groundsure or any third party from the Services;

(ii) use the information obtained as part of the Services in respect of the subject Site only, and shall not store or reuse any information obtained as part of the Services provided in respect of adjacent or nearby sites;

(iii) not create any product or report which is derived directly or indirectly from the Services (save that those acting in a professional capacity to the Beneficiary may provide advice based upon the Services);

(iv) not combine the Services with or incorporate such Services into any other information data or service;

(v) not reformat or otherwise change (whether by modification, addition or enhancement), the Services (save that those acting for the Beneficiary in a professional capacity shall not be in breach of this clause 6.4(v) where such reformatting is in the normal course of providing advice based upon the Services);

(vi) where a Report and/or Mapping contains material belonging to Ordnance Survey, acknowledge and agree that such content is protected by Crown Copyright and shall not use such content for any purpose outside of receiving the Services; and

(vii) not copy in whole or in part by any means any map prints or run-on copies containing content belonging to Ordnance Survey (other than that contained within Ordnance Survey's OS Street Map) without first being in possession of a valid Paper Map Copying Licence from Ordnance Survey,

6.5 Notwithstanding clause 6.4, the Client may make reasonable use of the Groundsure Materials in order to advise the Beneficiary in a professional capacity. However, Groundsure shall have no liability in respect of any advice, opinion or report given or provided to Beneficiaries by the Client.

6.6 The Client shall procure that any person to whom the Services are made available shall notify Groundsure of any request or requirement to disclose, publish or disseminate any information contained in the Services in accordance with the Freedom of Information Act 2000, the Environmental Information Regulations 2004 or any associated legislation or regulations in force from time to time.

7. Liability: Particular Attention Should Be Paid To This Clause

7.1 This Clause 7 sets out the entire liability of Groundsure, including any liability for the acts or omissions of its employees, agents, consultants, subcontractors and Third Party Content, in respect of:

(i) any breach of contract, including any deliberate breach of the Contract by Groundsure or its employees, agents or subcontractors;

(ii) any use made of the Reports, Services, Materials or any part of them; and

(iii) any representation, statement or tortious act or omission (including negligence) arising under or in connection with the Contract.

7.2 All warranties, conditions and other terms implied by statute or common law are, to the fullest extent permitted by law, excluded from the Contract.

7.3 Nothing in the Contract limits or excludes the liability of the Supplier for death or personal injury resulting from negligence, or for any damage or liability incurred by the Client or Beneficiary as a result of fraud or fraudulent misrepresentation.

7.4 Groundsure shall not be liable for

(i) loss of profits;

(ii) loss of business;

(iii) depletion of goodwill and/or similar losses;

(iv) loss of anticipated savings;

(v) loss of goods;

(vi) loss of contract;

(vii) loss of use;

(viii) loss or corruption of data or information;

(ix) business interruption;

(x) any kind of special, indirect, consequential or pure economic loss, costs, damages, charges or expenses;

(xi) loss or damage that arise as a result of the use of all or part of the Groundsure Materials in breach of the Contract;

(xii) loss or damage arising as a result of any error, omission or inaccuracy in any part of the Groundsure Materials where such error, omission or inaccuracy is caused by any Third Party Content or any reasonable interpretation of Third Party Content;

(xiii) loss or damage to a computer, software, modem, telephone or other property; and

(xiv) loss or damage caused by a delay or loss of use of Groundsure's internet ordering service.

7.5 Groundsure's total liability in relation to or under the Contract shall be limited to £10 million for any claim or claims.

7.6 Groundsure shall procure that the Beneficiary shall be bound by limitations and exclusions of liability in favour of Groundsure which accord with those detailed in clauses 7.4 and 7.5 (subject to clause 7.3) in respect of all claims which the Beneficiary may bring against Groundsure in relation to the Services or other matters arising pursuant to the Contract.

8 Groundsure's right to suspend or terminate

8.1 If Groundsure reasonably believes that the Client or Beneficiary has not provided the information or assistance required to enable the proper provision of the Services, Groundsure shall be entitled to suspend all further performance of the Services until such time as any such deficiency has been made good.

8.2 Groundsure shall be entitled to terminate the Contract immediately on written notice in the event that:

(i) the Client fails to pay any sum due to Groundsure within 30 days of the Payment Date; or

(ii) the Client (being an individual) has a bankruptcy order made against him or (being a company) shall enter into liquidation whether compulsory or voluntary or have an administration order made against it or if a receiver shall be appointed over the whole or any part of its property assets or undertaking or if the Client is struck off the Register of Companies or dissolved; or

(iii) the Client being a company is unable to pay its debts within the meaning of Section 123 of the Insolvency Act 1986 or being an individual appears unable to pay his debts within the meaning of Section 268 of the Insolvency Act 1986 or if the Client shall enter into a composition or arrangement with the Client's creditors or shall suffer distress or execution to be levied on his goods; or

(iv) the Client or the Beneficiary breaches any term of the Contract (including, but not limited to, the obligations in clause 4) which is incapable of remedy or if remediable, is not remedied within five days of notice of the breach.

9. Client's Right to Terminate and Suspend

9.1 Subject to clause 10.1, the Client may at any time upon written notice terminate or suspend the provision of all or any of the Services.

9.2 In any event, where the Client is a consumer (and not a business) he/she hereby expressly acknowledges and agrees that:

(i) the supply of Services under this Contract (and therefore the performance of this Contract) commences immediately upon Groundsure's acceptance of the Order; and

(ii) the Reports and/or Mapping provided under this Contract are

(a) supplied to the Client's specification(s) and in any event
(b) by their nature cannot be returned.

10 Consequences of Withdrawal, Termination or Suspension

10.1 Upon termination of the Contract:

(i) Groundsure shall take steps to bring to an end the Services in an orderly manner, vacate any Site with all reasonable speed and shall deliver to the Client and/or Beneficiary any property of the Client and/or Beneficiary in Groundsure's possession or control; and

(ii) the Client shall pay to Groundsure all and any Fees payable in respect of the performance of the Services up to the date of termination or suspension. In respect of any Support Services provided, the Client shall also pay Groundsure any additional costs incurred in relation to the termination or suspension of the Contract.

11 Anti-Bribery

11.1 The Client warrants that it shall:

(i) comply with all applicable laws, statutes and regulations relating to anti-bribery and anti-corruption including but not limited to the Bribery Act 2010;

(ii) comply with such of Groundsure's anti-bribery and anti-corruption policies as are notified to the Client from time to time; and

(iii) promptly report to Groundsure any request or demand for any undue financial or other advantage of any kind received by or on behalf of the Client in connection with the performance of this Contract.

11.2 Breach of this Clause 11 shall be deemed a material breach of this Contract.

12 General

12.1 The Mapping contained in the Services is protected by Crown copyright and must not be used for any purpose other than as part of the Services or as specifically provided in the Contract.

12.2 The Client shall be permitted to make one copy only of each Report or Mapping Order. Thereafter the Client shall be entitled to make unlimited copies of the Report or Mapping Order only in accordance with an Ordnance Survey paper map copy license available through Groundsure.

12.3 Groundsure reserves the right to amend or vary this Contract. No amendment or variation to this Contract shall be valid unless signed by an authorised representative of Groundsure.

12.4 No failure on the part of Groundsure to exercise, and no delay in exercising, any right, power or provision under this Contract shall operate as a waiver thereof.

12.5 Save as expressly provided in this Contract, no person other than the persons set out therein shall have any right under the Contract (Rights of Third Parties) Act 1999 to enforce any terms of the Contract.

12.6 The Secretary of State for Business, Innovation and Skills ("BIS") or BIS' successor body, as the case may be, acting through Ordnance Survey may enforce a breach of clause 6.4(vi) and clause 6.4(vii) of these terms and conditions against the Client in accordance with the provisions of the Contracts (Rights of Third Parties) Act 1999.

12.7 Groundsure shall not be liable to the Client if the provision of the Services is delayed or prevented by one or more of the following circumstances:

- (i) the Client or Beneficiary's failure to provide facilities, access or information;
- (ii) fire, storm, flood, tempest or epidemic;
- (iii) Acts of God or the public enemy;
- (iv) riot, civil commotion or war;
- (v) strikes, labour disputes or industrial action;
- (vi) acts or regulations of any governmental or other agency;
- (vii) suspension or delay of services at public registries by Third Party Data Providers;
- (viii) changes in law; or
- (ix) any other reason beyond Groundsure's reasonable control.

In the event that Groundsure is prevented from performing the Services (or any part thereof) in accordance with this clause 12.6 for a period of not less than 30 days then Groundsure shall be entitled to terminate this Contract immediately on written notice to the Client.

12.8 Any notice provided shall be in writing and shall be deemed to be properly given if delivered by hand or sent by first class post, facsimile or by email to the address, facsimile number or email address of the relevant party as may have been notified by each party to the other for such purpose or in the absence of such notification the last known address.

12.9 Such notice shall be deemed to have been received on the day of delivery if delivered by hand, facsimile or email (save to the extent such day is not a working day where it shall be deemed to have been delivered on the next working day) and on the second working day after the day of posting if sent by first class post.

12.10 The Contract constitutes the entire agreement between the parties and shall supersede all previous arrangements between the parties relating to the subject matter hereof.

12.11 Each of the provisions of the Contract is severable and distinct from the others and if one or more provisions is or should become invalid, illegal or unenforceable, the validity and enforceability of the remaining provisions shall not in any way be tainted or impaired.

12.12 This Contract shall be governed by and construed in accordance with English law and any proceedings arising out of or connected with this Contract shall be subject to the exclusive jurisdiction of the English courts.

12.13 Groundsure is an executive member of the Council of Property Search Organisation (CoPSO) and has signed up to the Search Code administered by the Property Codes Compliance Board (PCCB). All Risk Screening Reports shall be supplied in accordance with the provisions of the Search Code.

12.14 If the Client or Beneficiary has a complaint about the Services, written notice should be given to the Compliance Officer at Groundsure who will respond in a timely manner. In the event you are not satisfied with Groundsure's complaints handling process or you are unable to resolve the complaint, at your discretion you may refer the complaint to The Property Ombudsman Scheme at the following URL/email: website www.tpos.co.uk or email: admin@tpos.co.uk

12.15 The Client agrees that it shall, and shall procure that each Beneficiary shall, treat in confidence all Confidential Information and shall not, and shall procure that each Beneficiary shall not (i) disclose any Confidential Information to any third party other than in accordance with the terms of this Contract; and (ii) use Confidential Information for a purpose other than the exercise of its rights and obligations under this Contract. Subject to clause 6.6, nothing shall prevent the Client or any Beneficiary from disclosing Confidential Information to the extent required by law

APPENDIX C

CONTENTS

Historical Maps & Aerial Photographs

Site Details:

LAND BEHIND WILLOWMERE,
GARDEN HOUSE LANE, DISS,
IP22 1EA


Client Ref: 20689
Report Ref: GS-2664661
Grid Ref: 604543, 275178

Map Name: County Series

Map date: 1885

Scale: 1:2,500

Printed at: 1:2,500



Surveyed 1885
Revised 1885
Edition N/A
Copyright N/A
Levelled N/A

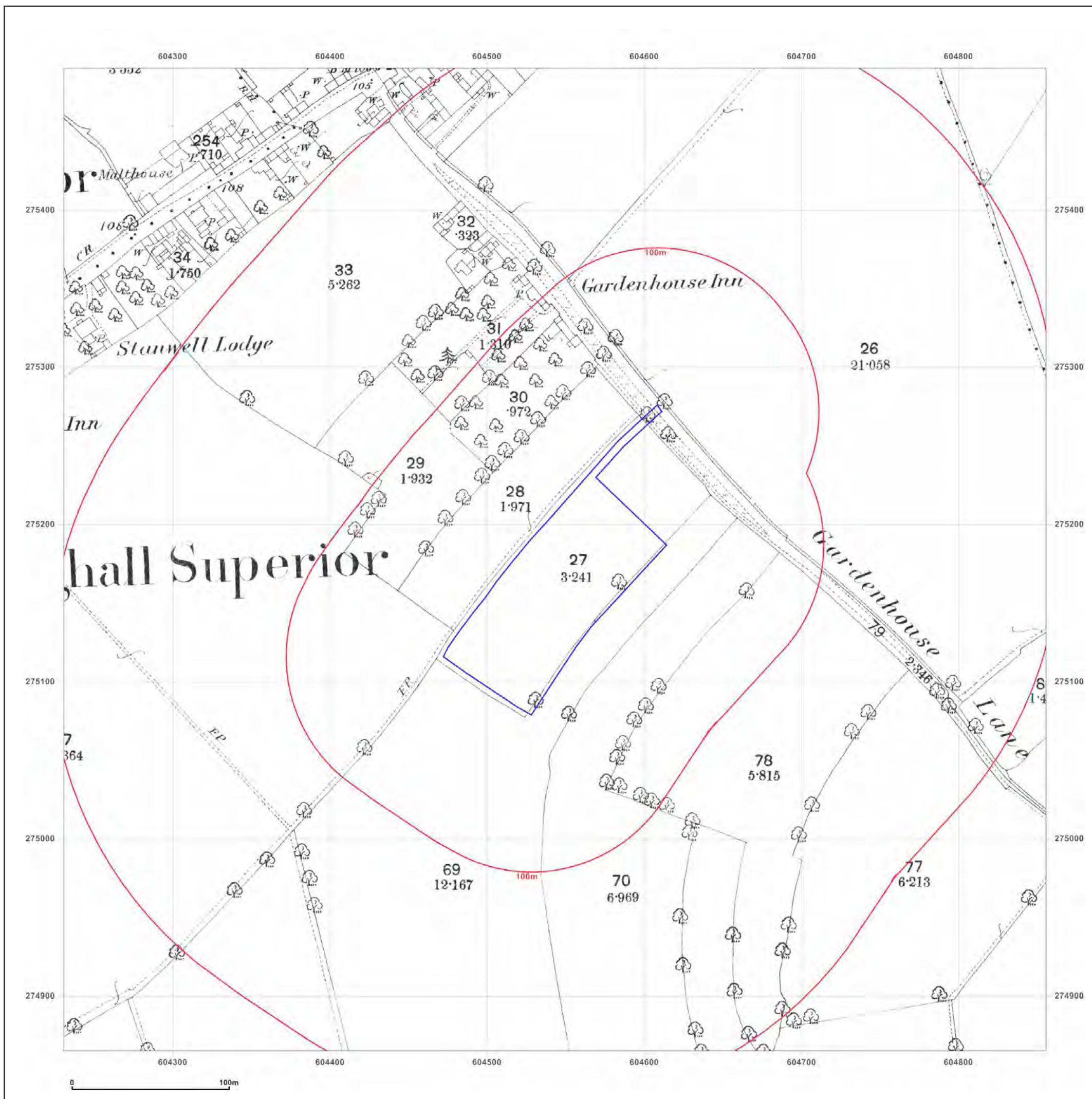


Produced by
Groundsure Insights
T: 08444 159000
E: info@groundsure.com
W: www.groundsure.com

© Crown copyright and database rights 2015 Ordnance Survey 100035207

Production date: 29 December 2015

To view map legend click here [Legend](#)



Site Details:

LAND BEHIND WILLOWMERE,
GARDEN HOUSE LANE, DISS,
IP22 1EA

Client Ref: 20689
Report Ref: GS-2664661
Grid Ref: 604543, 275178

Map Name: County Series

Map date: 1885-1888

Scale: 1:10,560

Printed at: 1:10,560



Surveyed 1885 Revised 1885 Edition N/A Copyright N/A Levelled N/A	Surveyed 1885 Revised 1885 Edition N/A Copyright N/A Levelled N/A
Surveyed 1885 Revised 1885 Edition N/A Copyright N/A Levelled N/A	Surveyed N/A Revised N/A Edition N/A Copyright N/A Levelled N/A

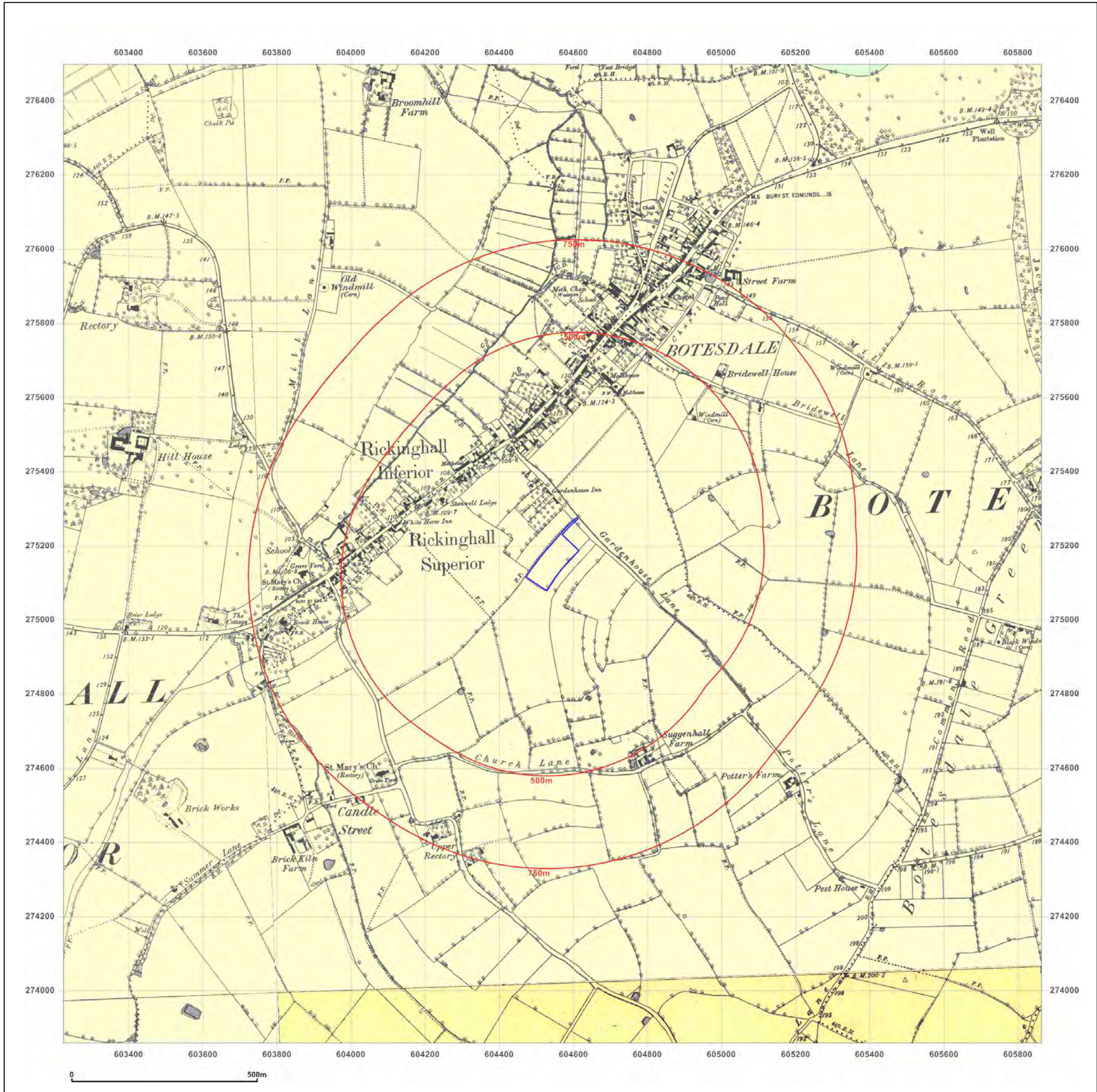


Produced by
Groundsure Insights
T: 08444 159000
E: info@groundsure.com
W: www.groundsure.com

© Crown copyright and database rights 2015 Ordnance Survey 100035207

Production date: 29 December 2015

To view map legend click here [Legend](#)



Site Details:

LAND BEHIND WILLOWMERE,
GARDEN HOUSE LANE, DISS,
IP22 1EA


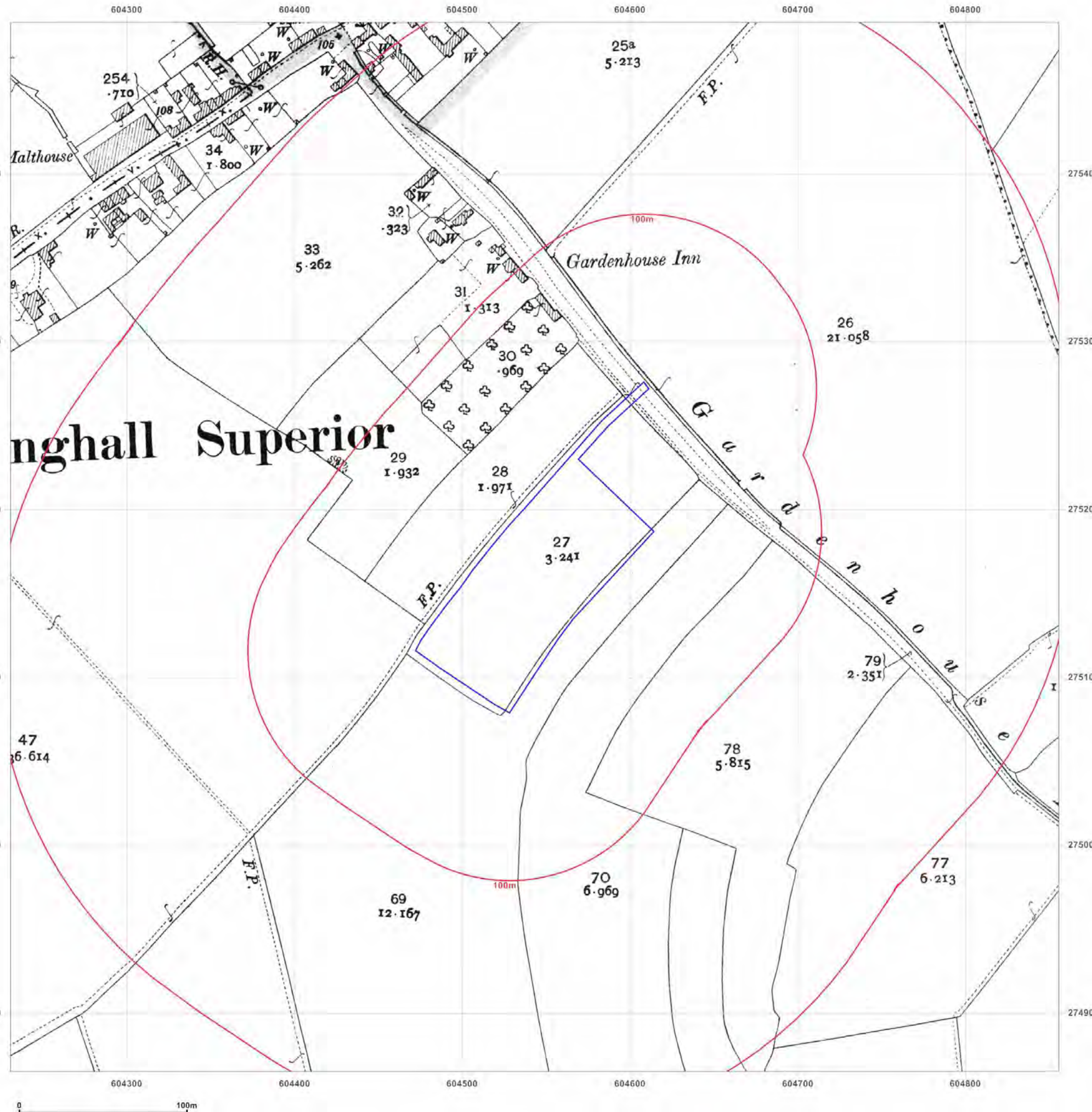
Client Ref: 20689
Report Ref: GS-2664661
Grid Ref: 604543, 275178

Map Name: County Series

Map date: 1903

Scale: 1:2,500

Printed at: 1:2,500



Surveyed 1903
Revised 1903
Edition N/A
Copyright N/A
Levelled N/A



Produced by
Groundsure Insights
T: 08444 159000
E: info@groundsure.com
W: www.groundsure.com

© Crown copyright and database rights 2015 Ordnance Survey 100035207

Production date: 29 December 2015

To view map legend click here [Legend](#)

Site Details:

LAND BEHIND WILLOWMERE,
GARDEN HOUSE LANE, DISS,
IP22 1EA

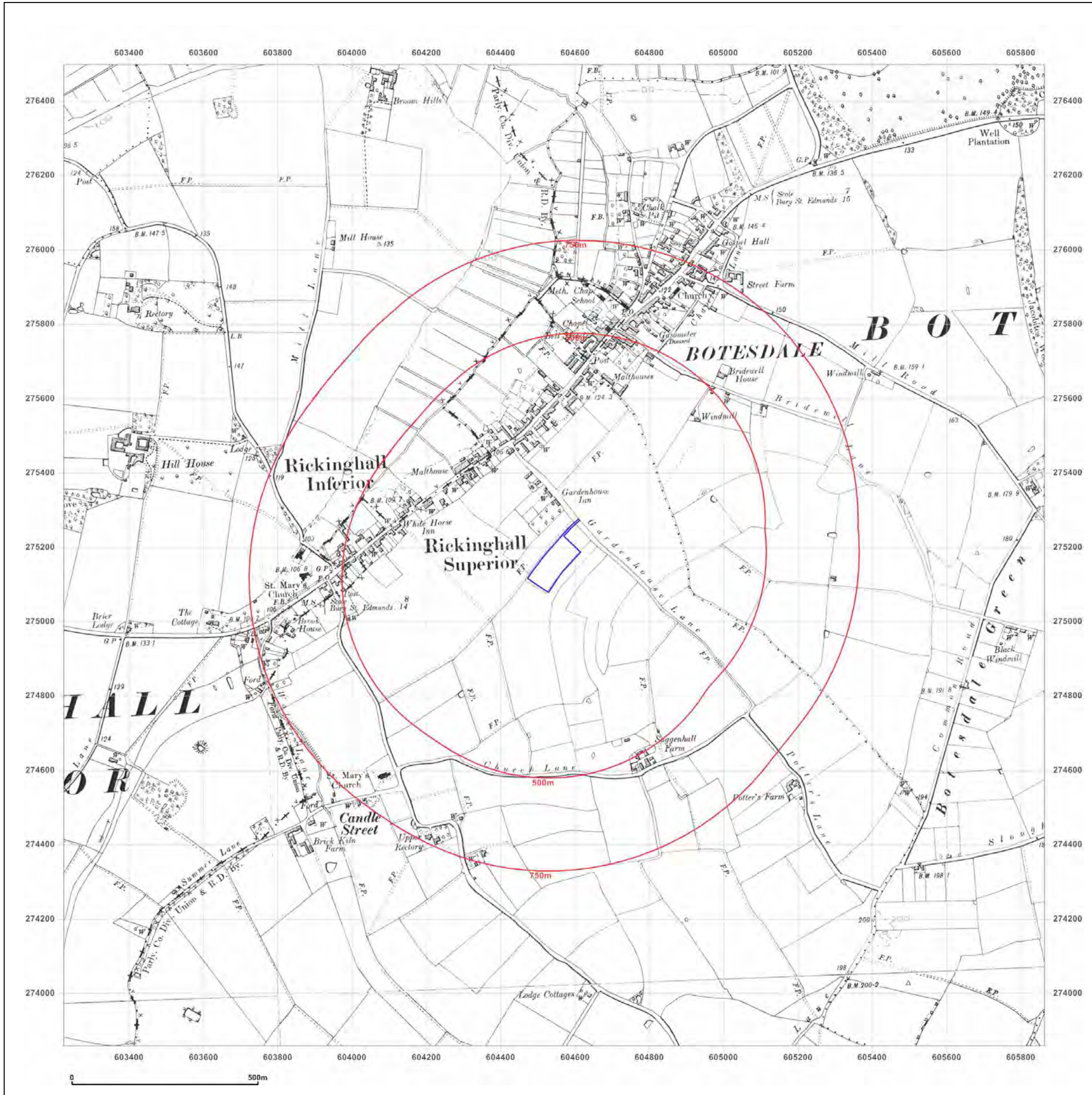
Client Ref: 20689
Report Ref: GS-2664661
Grid Ref: 604543, 275178

Map Name: County Series

Map date: 1903-1905

Scale: 1:10,560

Printed at: 1:10,560



<p>Surveyed 1885 Revised 1905 Edition 1905 Copyright N/A Levelled N/A</p>	<p>Surveyed 1885 Revised 1903 Edition N/A Copyright N/A Levelled N/A</p>
<p>Surveyed 1884 Revised 1905 Edition 1905 Copyright N/A Levelled N/A</p>	<p>Surveyed 1884 Revised 1903 Edition N/A Copyright N/A Levelled N/A</p>



Produced by
Groundsure Insights
T: 08444 159000
E: info@groundsure.com
W: www.groundsure.com

© Crown copyright and database rights 2015 Ordnance Survey 100035207

Production date: 29 December 2015

To view map legend click here [Legend](#)

Aerial Photographs



Source: Google Earth

Site Details:

LAND BEHIND WILLOWMERE,
GARDEN HOUSE LANE, DISS,
IP22 1EA

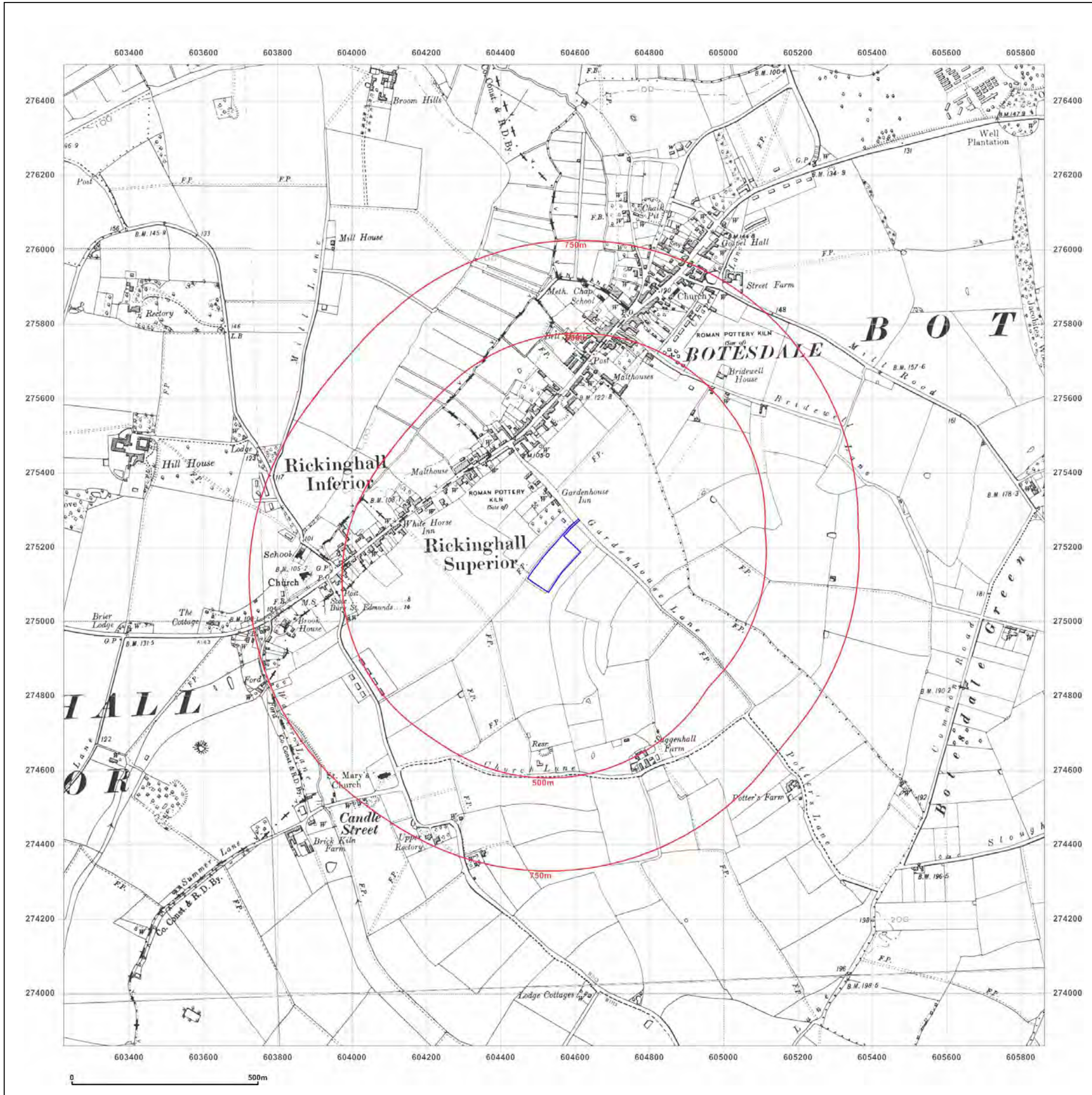
Client Ref: 20689
Report Ref: GS-2664661
Grid Ref: 604543, 275178

Map Name: County Series

Map date: 1950

Scale: 1:10,560

Printed at: 1:10,560



<p>Surveyed 1885 Revised 1950 Edition N/A Copyright N/A Levelled N/A</p>	<p>Surveyed 1885 Revised 1950 Edition N/A Copyright N/A Levelled N/A</p>
<p>Surveyed 1884 Revised 1950 Edition N/A Copyright N/A Levelled N/A</p>	<p>Surveyed 1884 Revised 1950 Edition N/A Copyright N/A Levelled N/A</p>



Produced by
Groundsure Insights
T: 08444 159000
E: info@groundsure.com
W: www.groundsure.com

© Crown copyright and database rights 2015 Ordnance Survey 100035207

Production date: 29 December 2015

To view map legend click here [Legend](#)

Site Details:

LAND BEHIND WILLOWMERE,
GARDEN HOUSE LANE, DISS,
IP22 1EA

Client Ref: 20689
Report Ref: GS-2664661
Grid Ref: 604543, 275178

Map Name: Provisional


Map date: 1950

Scale: 1:10,560

Printed at: 1:10,560



Surveyed 1950
Revised 1950
Edition N/A
Copyright N/A
Levelled N/A



Surveyed 1950
Revised 1950
Edition N/A
Copyright N/A
Levelled N/A

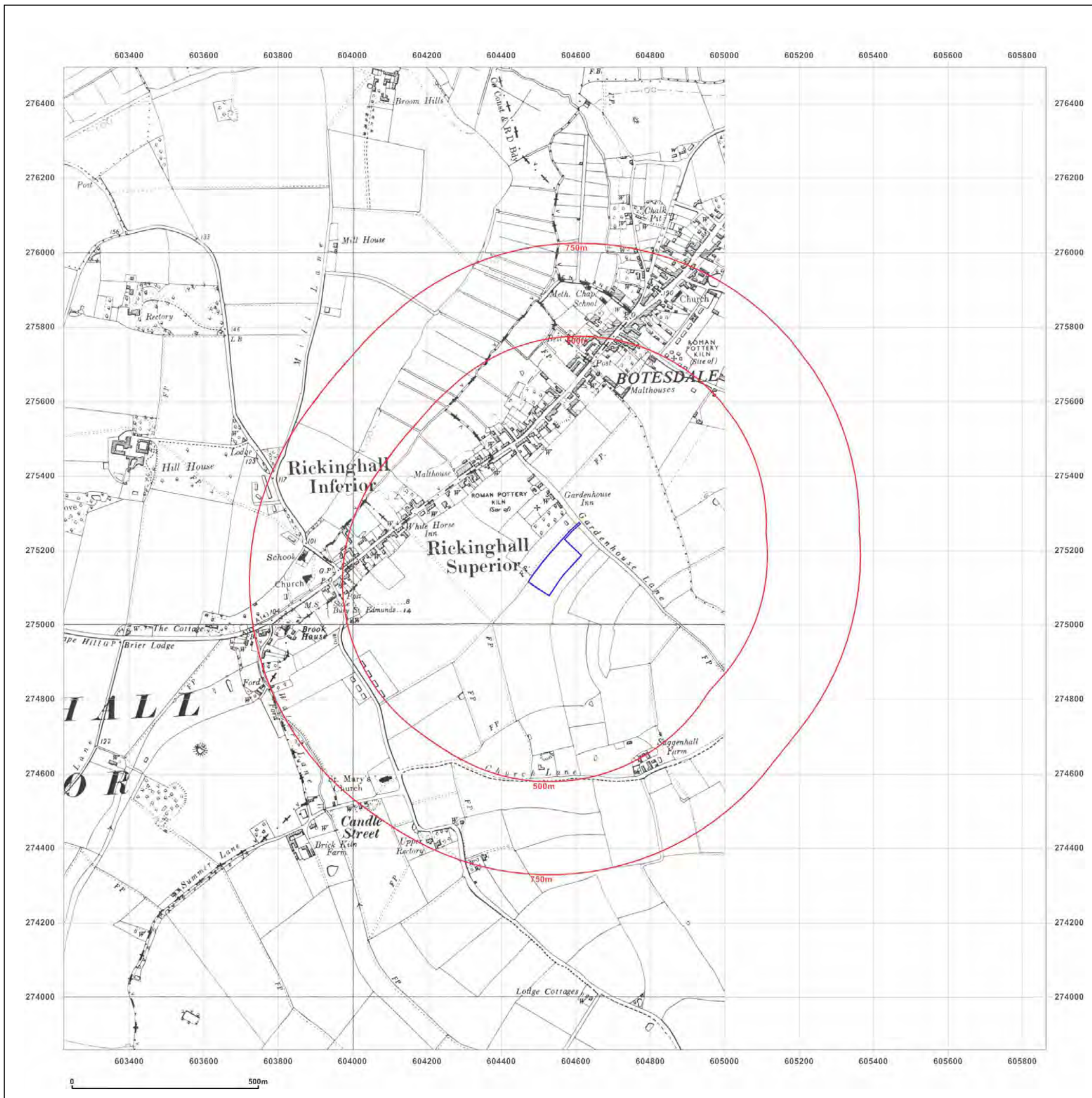


Produced by
Groundsure Insights
T: 08444 159000
E: info@groundsure.com
W: www.groundsure.com

© Crown copyright and database rights 2015 Ordnance Survey 100035207

Production date: 29 December 2015

To view map legend click here [Legend](#)



Site Details:

LAND BEHIND WILLOWMERE,
GARDEN HOUSE LANE, DISS,
IP22 1EA

Client Ref: 20689
Report Ref: GS-2664661
Grid Ref: 604543, 275178

Map Name: Provisional


Map date: 1957

Scale: 1:10,560

Printed at: 1:10,560



Surveyed 1950
Revised 1957
Edition N/A
Copyright N/A
Levelled N/A



Surveyed 1950
Revised 1957
Edition N/A
Copyright N/A
Levelled N/A

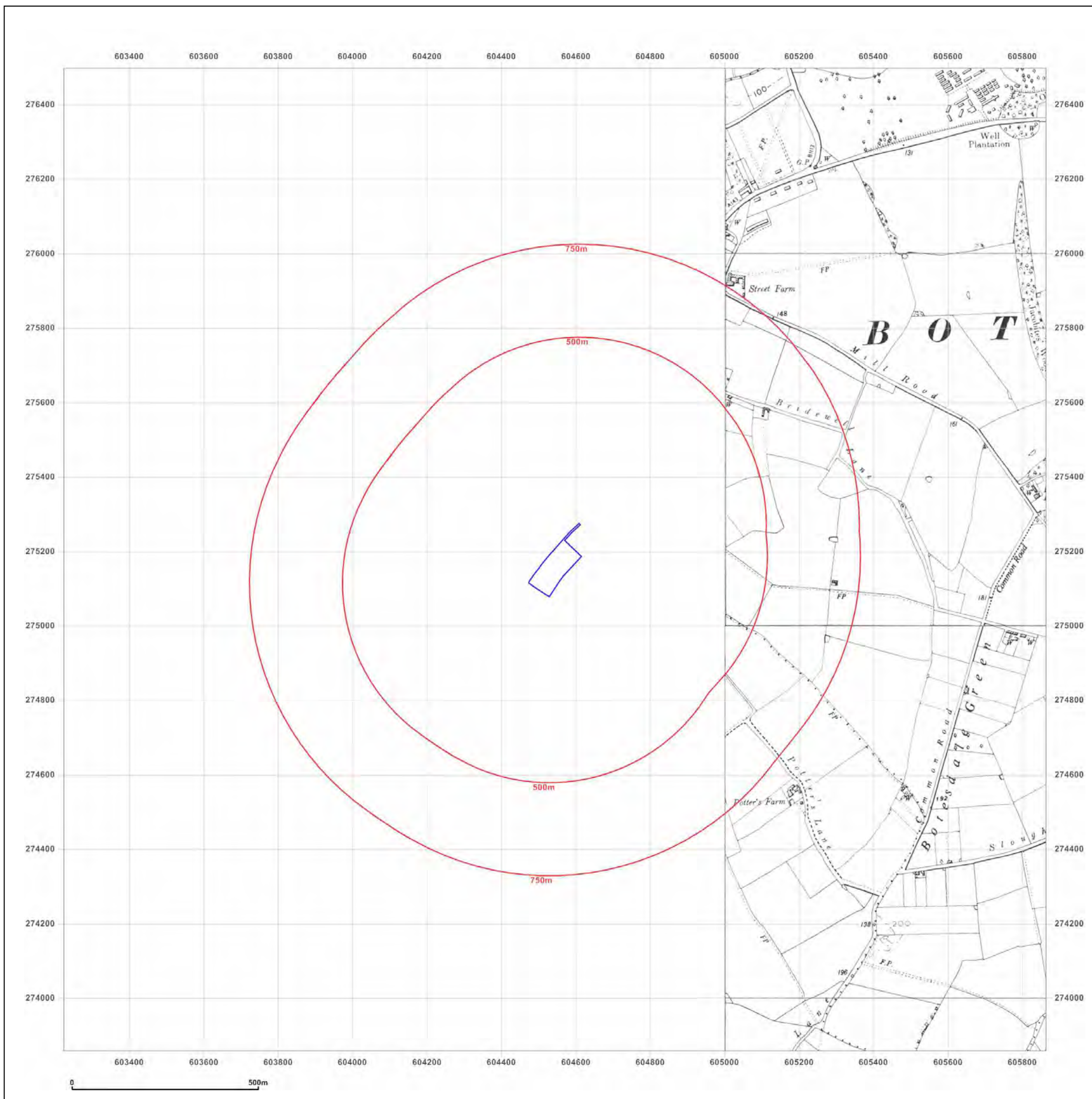


Produced by
Groundsure Insights
T: 08444 159000
E: info@groundsure.com
W: www.groundsure.com

© Crown copyright and database rights 2015 Ordnance Survey 100035207

Production date: 29 December 2015

To view map legend click here [Legend](#)



Site Details:

LAND BEHIND WILLOWMERE,
GARDEN HOUSE LANE, DISS,
IP22 1EA

Client Ref: 20689
Report Ref: GS-2664661
Grid Ref: 604543, 275178

Map Name: National Grid

Map date: 1976

Scale: 1:2,500

Printed at: 1:2,500



Surveyed 1976
Revised 1976
Edition N/A
Copyright 1977
Levelled 1971

Surveyed 1976
Revised 1976
Edition N/A
Copyright 1977
Levelled 1971

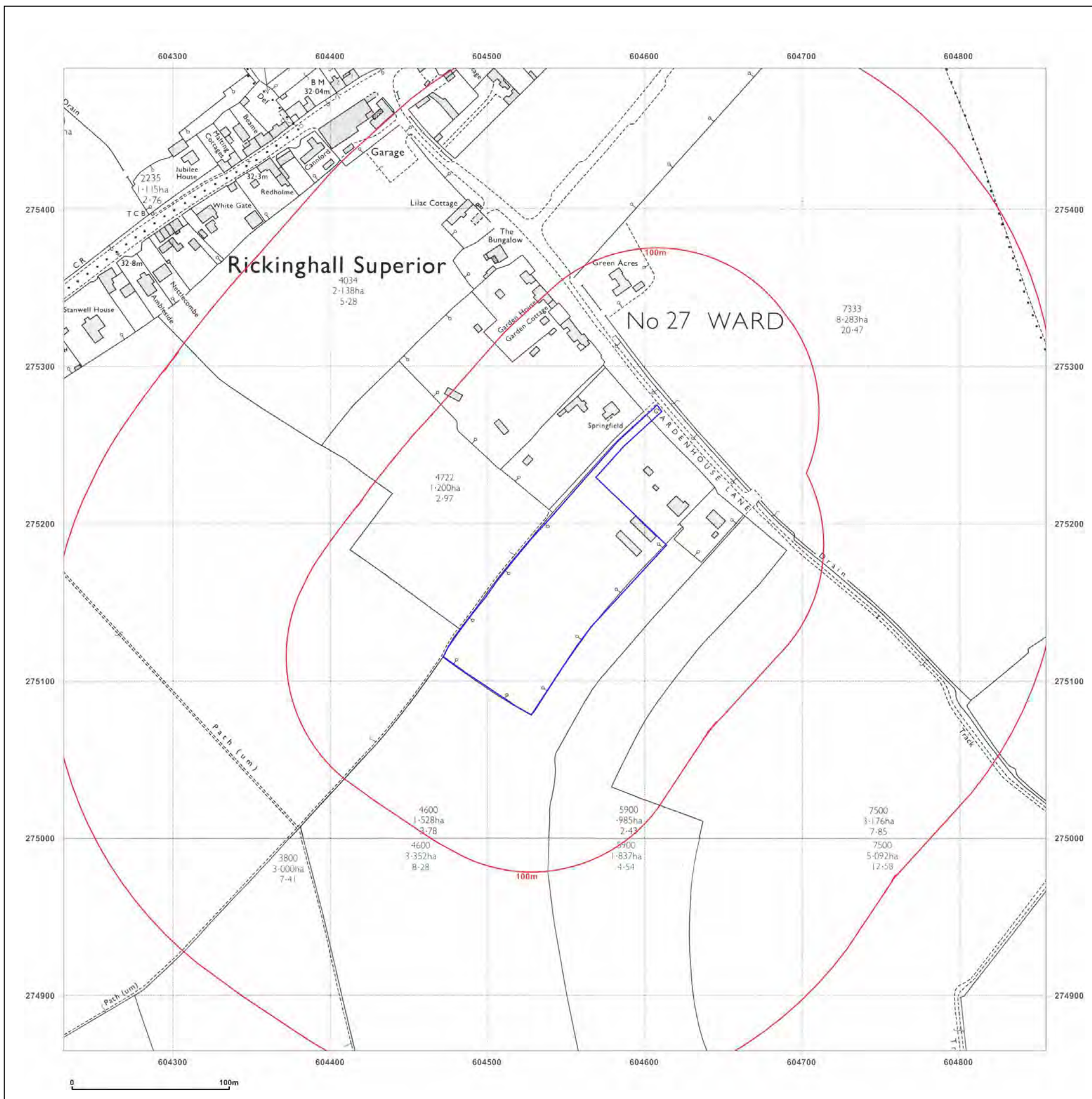


Produced by
Groundsure Insights
T: 08444 159000
E: info@groundsure.com
W: www.groundsure.com

© Crown copyright and database rights 2015 Ordnance Survey 100035207

Production date: 29 December 2015

To view map legend click here [Legend](#)



Site Details:

LAND BEHIND WILLOWMERE,
GARDEN HOUSE LANE, DISS,
IP22 1EA


Client Ref: 20689
Report Ref: GS-2664661
Grid Ref: 604543, 275178

Map Name: National Grid

Map date: 1982-1983

Scale: 1:10,000

Printed at: 1:10,000

Surveyed 1976
Revised 1982
Edition N/A
Copyright N/A
Levelled N/A

Surveyed 1976
Revised 1983
Edition N/A
Copyright N/A
Levelled N/A

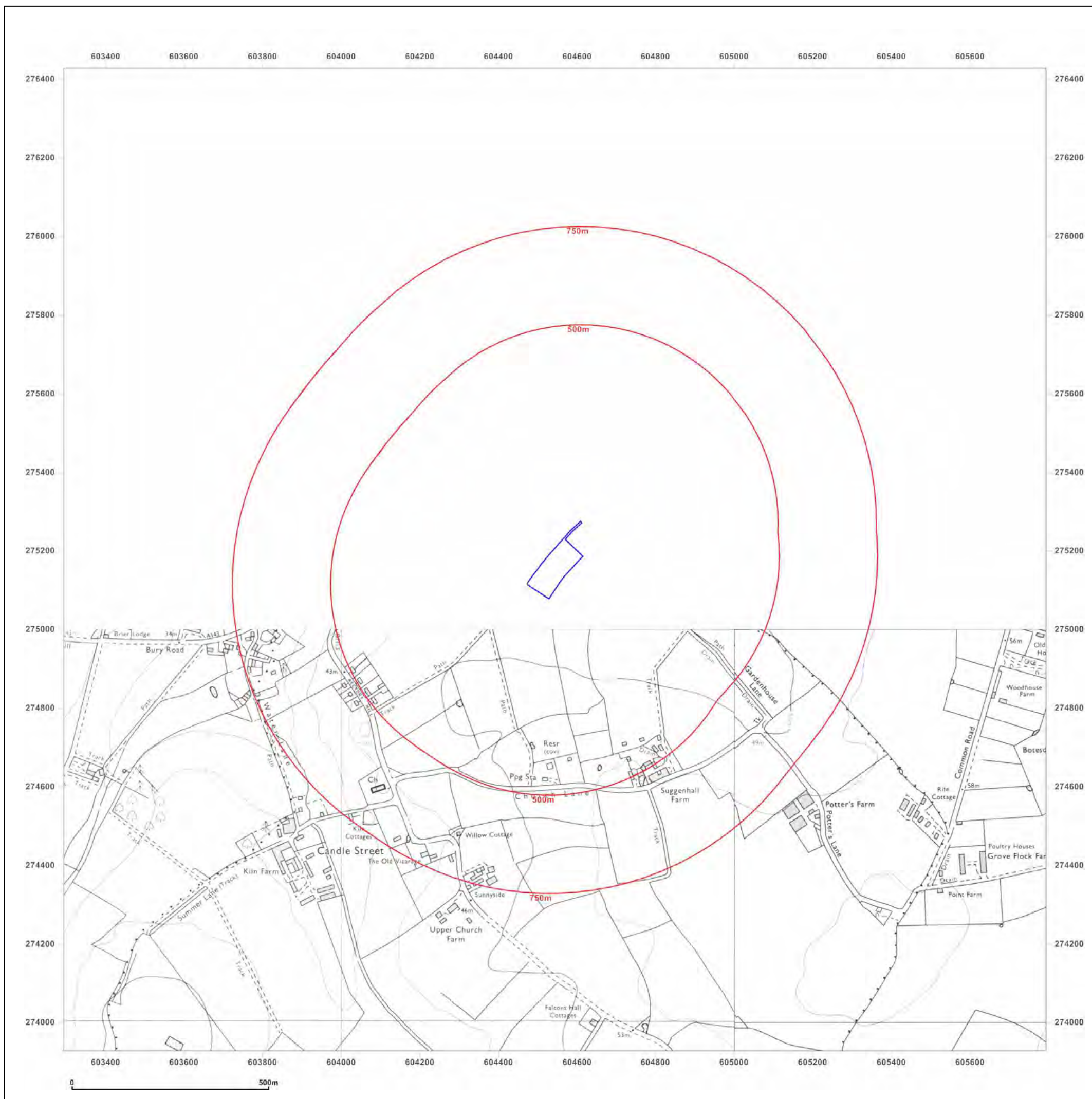


Produced by
Groundsure Insights
T: 08444 159000
E: info@groundsure.com
W: www.groundsure.com

© Crown copyright and database rights 2015 Ordnance Survey 100035207

Production date: 29 December 2015

To view map legend click here [Legend](#)



Site Details:

LAND BEHIND WILLOWMERE,
GARDEN HOUSE LANE, DISS,
IP22 1EA

Client Ref: 20689
Report Ref: GS-2664661
Grid Ref: 604543, 275178

Map Name: National Grid


Map date: 1987

Scale: 1:2,500

Printed at: 1:2,500



Surveyed 1970
Revised 1987
Edition N/A
Copyright 1987
Levelled 1970

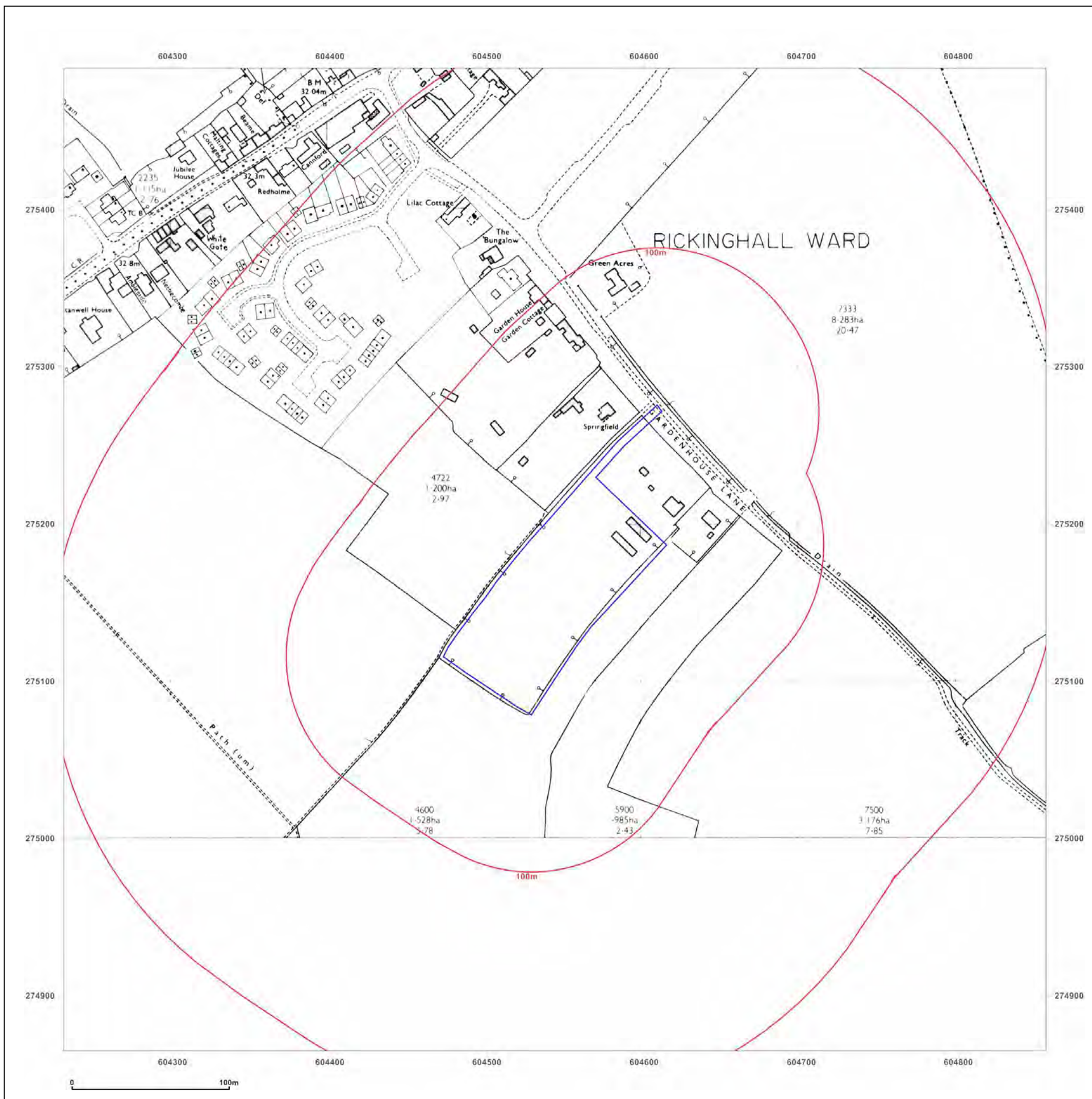


Produced by
Groundsure Insights
T: 08444 159000
E: info@groundsure.com
W: www.groundsure.com

© Crown copyright and database rights 2015 Ordnance Survey 100035207

Production date: 29 December 2015

To view map legend click here [Legend](#)



Site Details:

LAND BEHIND WILLOWMERE,
GARDEN HOUSE LANE, DISS,
IP22 1EA

Client Ref: 20689
Report Ref: GS-2664661
Grid Ref: 604543, 275178

Map Name: National Grid

Map date: 1995

Scale: 1:2,500

Printed at: 1:2,500



Surveyed N/A
Revised N/A
Edition N/A
Copyright 1995
Levelled N/A

Surveyed N/A
Revised N/A
Edition N/A
Copyright 1995
Levelled N/A

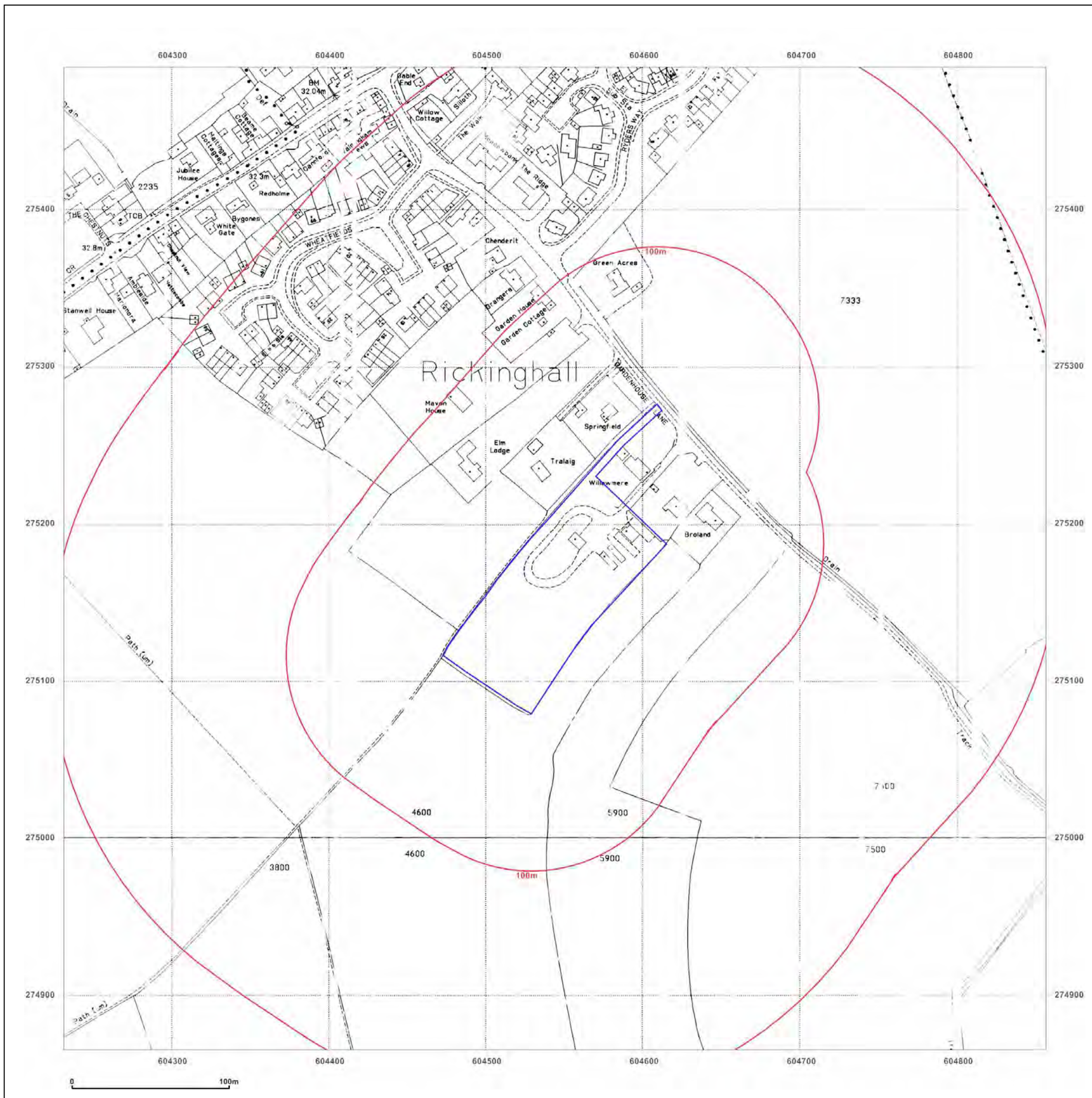


Produced by
Groundsure Insights
T: 08444 159000
E: info@groundsure.com
W: www.groundsure.com

© Crown copyright and database rights 2015 Ordnance Survey 100035207

Production date: 29 December 2015

To view map legend click here [Legend](#)



Aerial Photographs

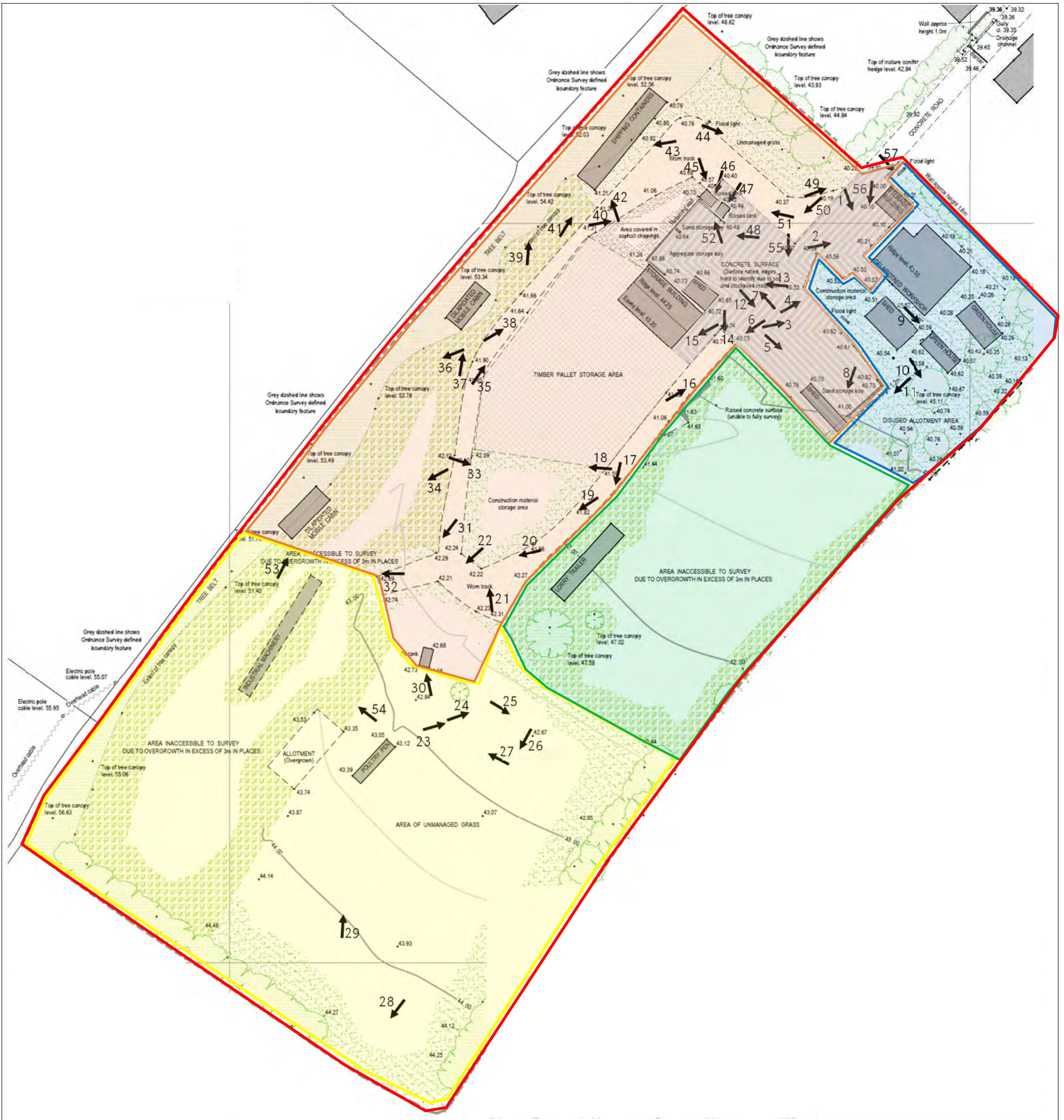


Source: Google Earth

APPENDIX D

CONTENTS

Drawing No. 20689/704 – Photograph Location Plan
Photograph Portfolio



Index

- Site Boundary (Excluding Access, Approximate Location Only)
- ➔ Photograph Location
- Area 1 – Builders Yard and Materials Storage
- Area 2 – Allotments and former Slurry Pit
- Area 3 – Over grown Grassed Area
- Area 4 – Screening Process

For all site features, refer to Drawing No. 20689/702

plandesail
consulting engineers

Connought Road Attleborough Norfolk NR17 2BW
Telephone: (01953) 452001 Fax: (01953) 456955
E-mail: pdcl@plandesail.co.uk www.plandesail.co.uk

civil • structural • environmental • surveying

Client	Mr & Mrs Arnold	
Project	Land behind Willowmere Gardenhouse Lane Rickingham Diss Suffolk	
Drawing Title	Photograph Location Plan	
Scale	Date	Drawn By
N.T.S	January 2016	TB
Drawing No.	20689/704	Rev 0



Photo 1
Storage to North East of Site, View South East



Photo 2
Storage to North East of Site, View East



Photo 3
Machinery in North of Site, View South



Photo 4
Storage in North of Site, View North East



Photo 5
Machinery in North of Site, View South East



Photo 6
Cement Mixer & Storage, View South



Photo 7
Machinery & Aggregate Storage in North of Site, View West



Photo 8
Crushed Material Storage in North of Site



Photo 9
Green House in North East of Site, View South East



Photo 10
North East of Site, View South East



Photo 11
Former Slurry Pit, View South West



Photo 12
North East of Site, View West



Photo 13
Building Equipment & Material Storage in North of Site, View West



Photo 14
Material Storage in North of Site, View South



Photo 15
Material Storage in North of Site, View South West



Photo 16
Material Storage on Site, View South West



Photo 17
Lorry Trailer & Storage, View South



Photo 18
Material Storage in Centre of Site, View West



Photo 19
Material Storage in Centre of Site, View South West



Photo 20
Material Storage South of Wood Storage, View South West



Photo 21
Wood Storage in Centre of Site, View North West



Photo 22
Storage to South of Site, View South West



Photo 23
Storage to East of Site, View North East



Photo 24
Partially Stripped Car in East of Site, View North East



Photo 25
Soil Embankment and Tyres to East of Site



Photo 26
South East of Site, View South West



Photo 27
South of Site, View North West



Photo 28
Land South of Site, View South West



Photo 29
South East of Site, View North



Photo 30
Empty Bunded 2,500L Oil Tank in Centre of Site



Photo 31
South West of Site, View South West



Photo 32
Storage to West of Site, View West



Photo 33
Wood Storage on Site, View East



Photo 34
Storage to West of Site, View South West



Photo 35
West of Site, View North East



Photo 36
Empty Bunded 2,500L Oil Tank to West of Site, View South West



Photo 37
Redundant Mobile Building in West of Site, View North



Photo 38
West of Wood Storage, View North East



Photo 39
Storage in West of Site, View North West



Photo 40
Storage North West of Wood Storage, View East



Photo 41
Water Container & Storage Containers
in West of Site



Photo 42
Storage Containers to North West
of Site, View North



Photo 43
Storage Containers to North West
of Site, View South West



Photo 44
Storage in North West of Site, View East



Photo 45
Single Skin Diesel Tanks in North of Site,
View South



Photo 46
Fuel Containers Beneath Tanks in North
of Site



Photo 47
Empty Drum Beneath Tanks in North of
Site



Photo 48
Machinery & Aggregate Storage South
of Diesel Tanks, View West



Photo 49
North of Site, View North East



Photo 50
Machinery in North of Site, View North West



Photo 51
Diesel Tanks in North of Site, View West



Photo 52
Wall Collapse Beneath Diesel Tanks in North of Site



Photo 53
Storage & Overgrowth in West of Site, View North



Photo 54
Power Crane Sorter in West of Site, View West




Photo 55
Rainbow Oil Staining on Concrete Hardstanding in North of Site



Photo 56
Storage on Entrance to Site, View South



Photo 57

North Eastern Boundary, View South
East