

### Industrial Land Use Map

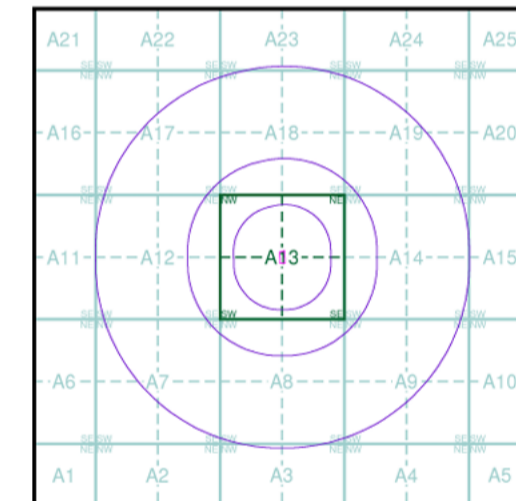
#### General

- Specified Site
- Specified Buffer(s)
- Bearing Reference Point
- Slice
- Map ID

#### Industrial Land Use

- Contemporary Trade Directory Entry
- Fuel Station Entry
- Gas Pipeline
- Points of Interest - Commercial Services
- Points of Interest - Education and Health
- Points of Interest - Manufacturing and Production
- Points of Interest - Public Infrastructure
- Points of Interest - Recreational and Environmental
- Underground Electrical Cables

### Industrial Land Use Map - Slice A



#### Order Details

Order Number: 295661802\_1\_1  
 Customer Ref: GEOL22-8392  
 National Grid Reference: 473830, 374820  
 Slice: A  
 Site Area (Ha): 0.18  
 Search Buffer (m): 1000

#### Site Details

Land at Top Street, Askham, Newark, NG22 ORP



Tel: 0844 844 9952  
 Fax: 0844 844 9951  
 Web: www.envirocheck.co.uk

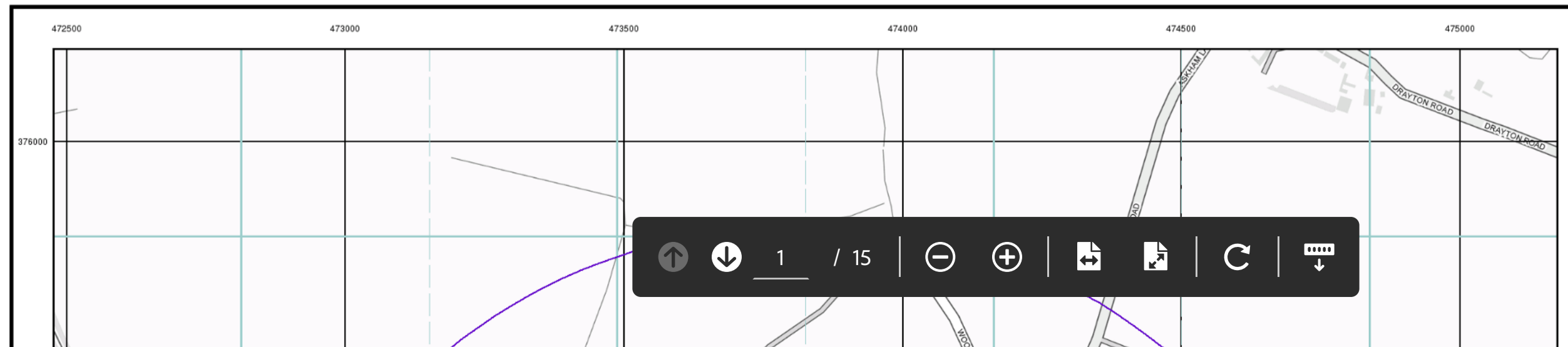
GEOL22-8392 - Land at Top Street, As...

Received 19 Jul, 11:03 am

Copy shared link

Save link


Report abuse



#### General

- Specified Site
- Specified Buffer(s)
- Bearing Reference Point

#### Agency and Hydrological (Flood)



#### Compress PDFs for free

Reduce the size of PDF files for free. [Try Now](#)