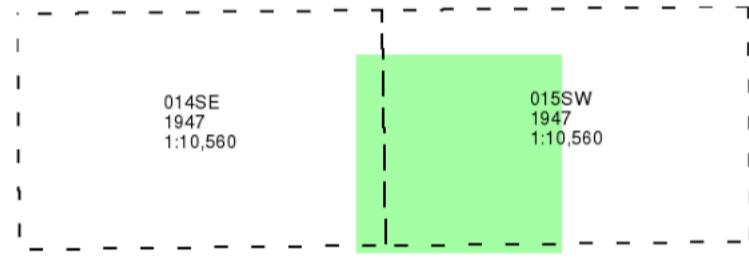


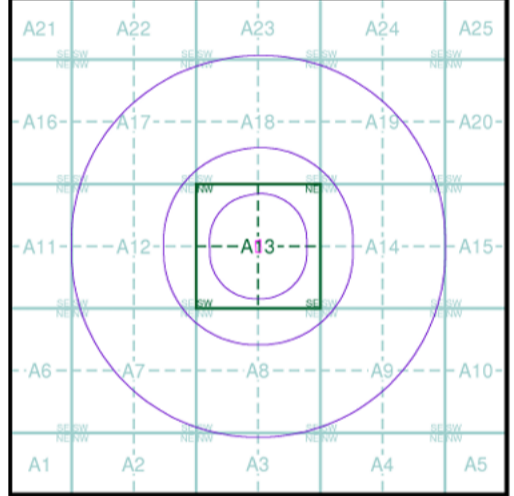
Nottinghamshire
Published 1947
Source map scale - 1:10,560

The historical maps shown were reproduced from maps predominantly held at the scale adopted for England, Wales and Scotland in the 1840 s. In 1854 the 1:2,500 scale was adopted for mapping urban areas; these maps were used to update the 1:10,560 maps. The published date given therefore is often some years later than the surveyed date. Before 1938, all OS maps were based on the Cassini Projection, with independent surveys of a single county or group of counties, giving rise to significant inaccuracies in outlying areas. In the late 1940 s, a Provisional Edition was produced, which updated the 1:10,560 mapping from a number of sources. The maps appear unfinished - with all military camps and other strategic sites removed. These maps were initially overprinted with the National Grid. In 1970, the first 1:10,000 maps were produced using the Transverse Mercator Projection. The revision process continued until recently, with new editions appearing every 10 years or so for urban areas.

Map Name(s) and Date(s)



Historical Map - Slice A



Order Details
 Order Number: 295661802_1_1
 Customer Ref: GEOL22-8392
 National Grid Reference: 473830, 374820
 Slice: A
 Site Area (Ha): 0.18
 Search Buffer (m): 1000

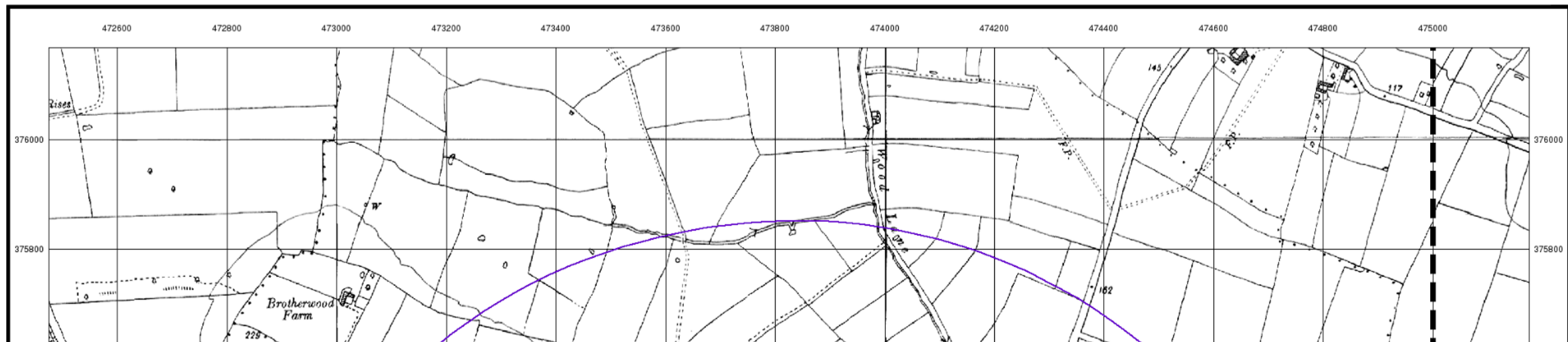
Site Details
 Land at Top Street, Askham, Newark, NG22 ORP

Landmark
 INFORMATION GROUP
 Tel: 0844 844 9952
 Fax: 0844 844 9951
 Web: www.envirocheck.co.uk

Copy shared link

Save link

Report abuse



Ordnance Survey Plan
Published 1955 - 1956
Source map scale - 1:10,000

The historical maps shown were reproduced from maps predominantly held at the scale adopted for England, Wales and Scotland in the 1840 s. In 1854 the 1:2,500 scale was adopted for mapping urban areas; these maps were



Compress PDFs for free
 Reduce the size of PDF files for free. [Try Now](#)