

Site Details:
 HIGHER GIBFIELD FARM,
 MANCHESTER ROAD,
 BURNLEY, BB11 5NS

Client Ref: Guest
Report Ref: GS-8285335
Grid Ref: 383017, 429796

Map Name: County Series
Map date: 1892
Scale: 1:2,500
Printed at: 1:2,500



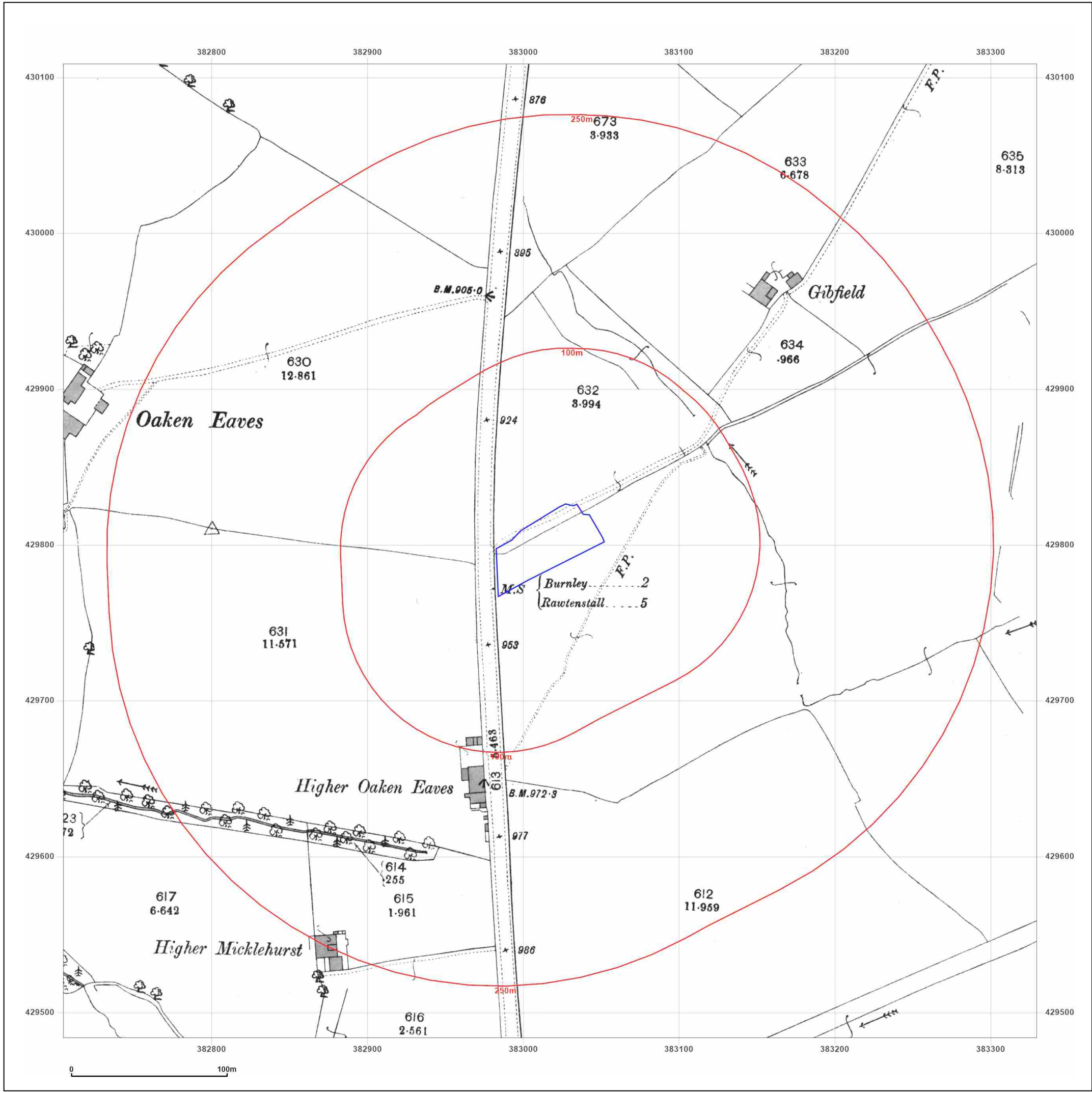
Surveyed 1892
 Revised 1892
 Edition N/A
 Copyright N/A
 Levelled N/A

Powered by  Produced by
 Groundsure Insights
 T: 08444 159000
 E: info@groundsure.com
 W: www.groundsure.com

© Crown copyright and database rights 2018 Ordnance Survey 100035207

Production date: 25 October 2021

Map legend available at:
www.groundsure.com/sites/default/files/groundsure_legend.pdf



Site Details:

HIGHER GIBFIELD FARM,
MANCHESTER ROAD,
BURNLEY, BB11 5NS


Client Ref: Guest
Report Ref: GS-8285335
Grid Ref: 383017, 429796

Map Name: County Series

Map date: 1912

Scale: 1:2,500

Printed at: 1:2,500



Surveyed 1912
Revised 1912
Edition N/A
Copyright N/A
Levelled N/A

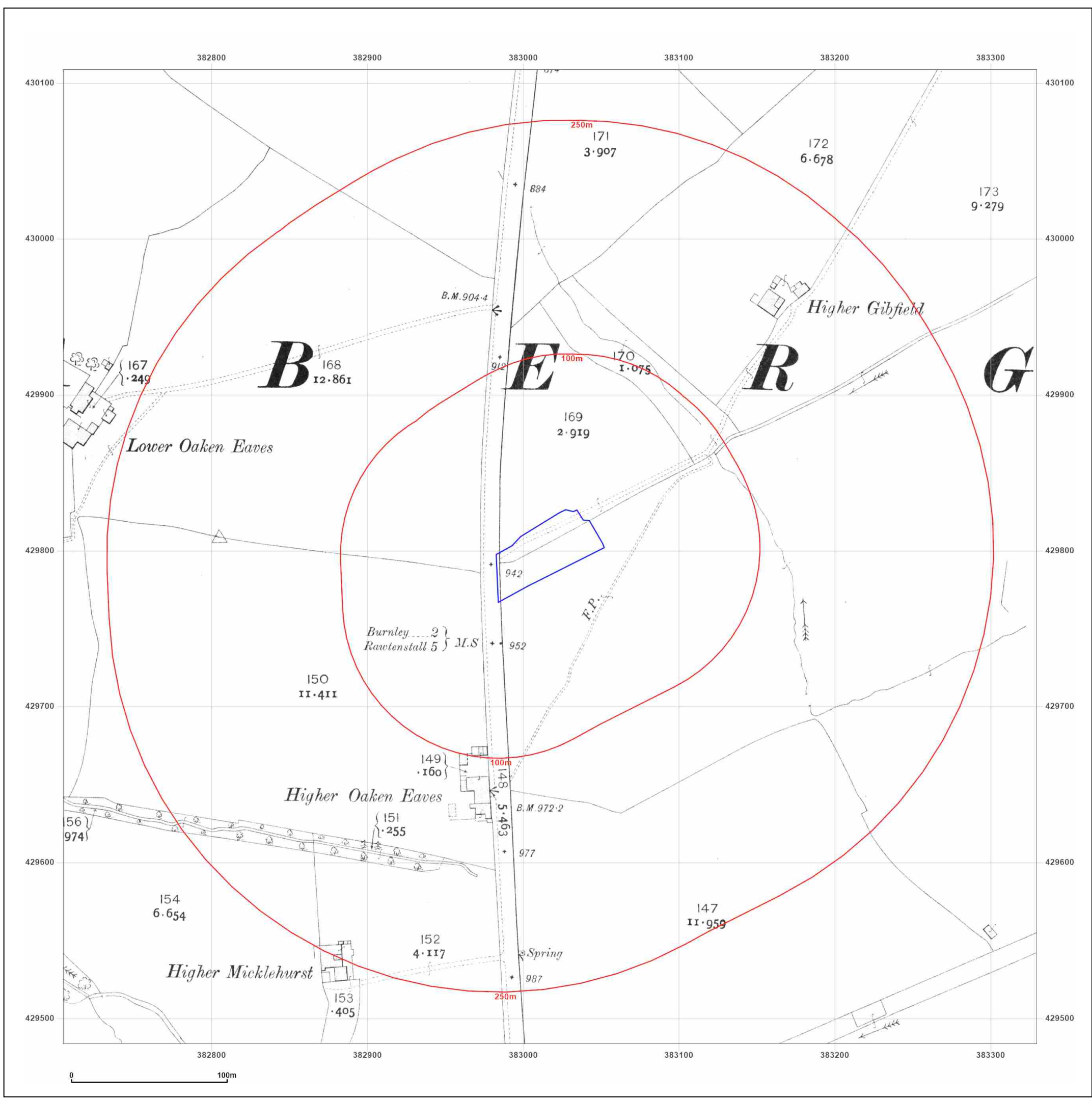


Produced by
Groundsure Insights
T: 08444 159000
E: info@groundsure.com
W: www.groundsure.com

© Crown copyright and database rights 2018 Ordnance Survey 100035207

Production date: 25 October 2021

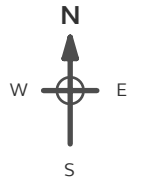
Map legend available at:
www.groundsure.com/sites/default/files/groundsure_legend.pdf



Site Details:
 HIGHER GIBFIELD FARM,
 MANCHESTER ROAD,
 BURNLEY, BB11 5NS

Client Ref: Guest
Report Ref: GS-8285335
Grid Ref: 383017, 429796

Map Name: County Series
Map date: 1930
Scale: 1:2,500
Printed at: 1:2,500



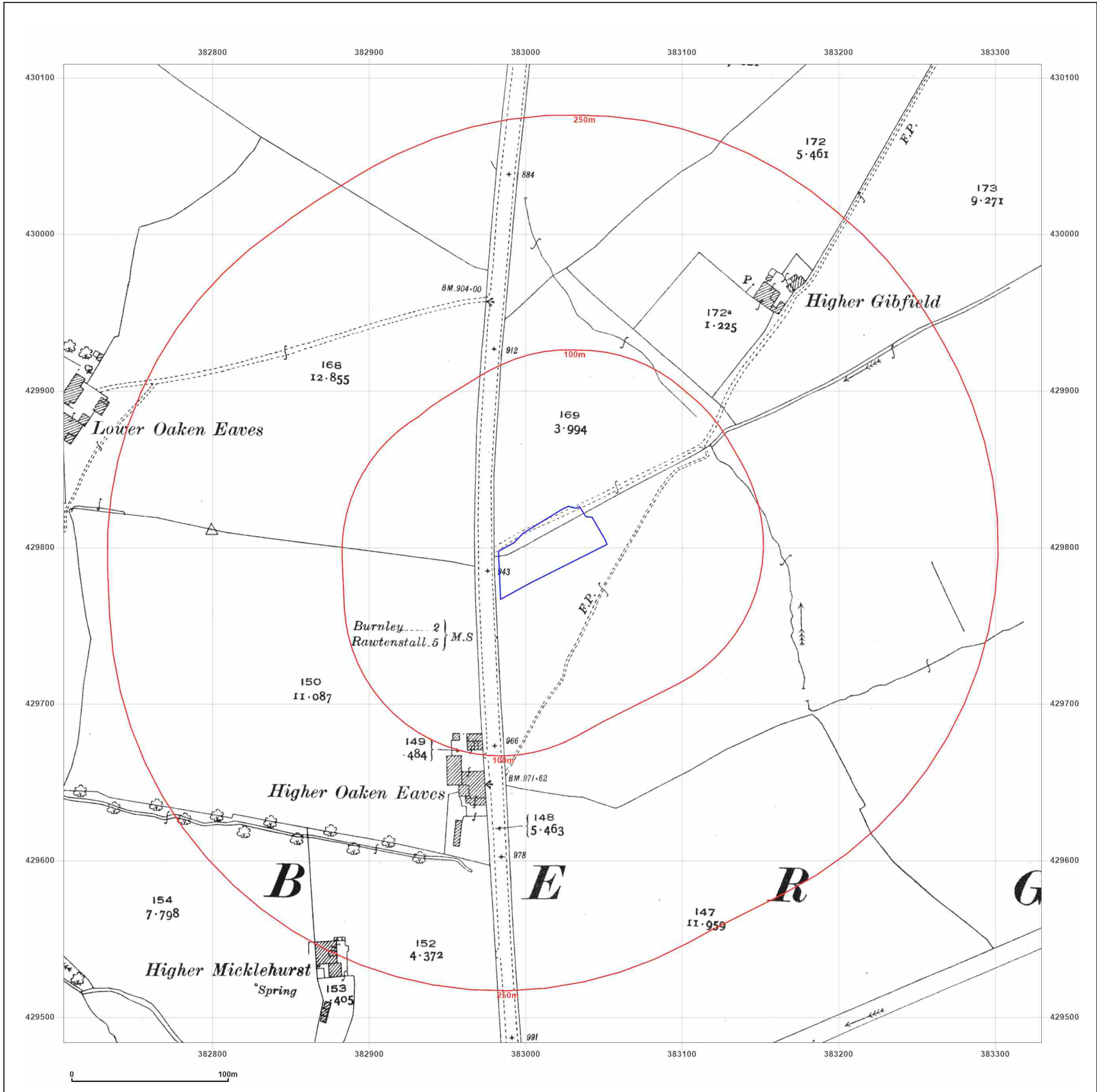
Surveyed 1930
 Revised 1930
 Edition N/A
 Copyright N/A
 Levelled N/A

Powered by  Produced by
 Groundsure Insights
 T: 08444 159000
 E: info@groundsure.com
 W: www.groundsure.com

© Crown copyright and database rights 2018 Ordnance Survey 100035207

Production date: 25 October 2021

Map legend available at:
www.groundsure.com/sites/default/files/groundsure_legend.pdf



Site Details:

HIGHER GIBFIELD FARM,
MANCHESTER ROAD,
BURNLEY, BB11 5NS

Client Ref: Guest
Report Ref: GS-8285335
Grid Ref: 383017, 429796

Map Name: National Grid

Map date: 1960

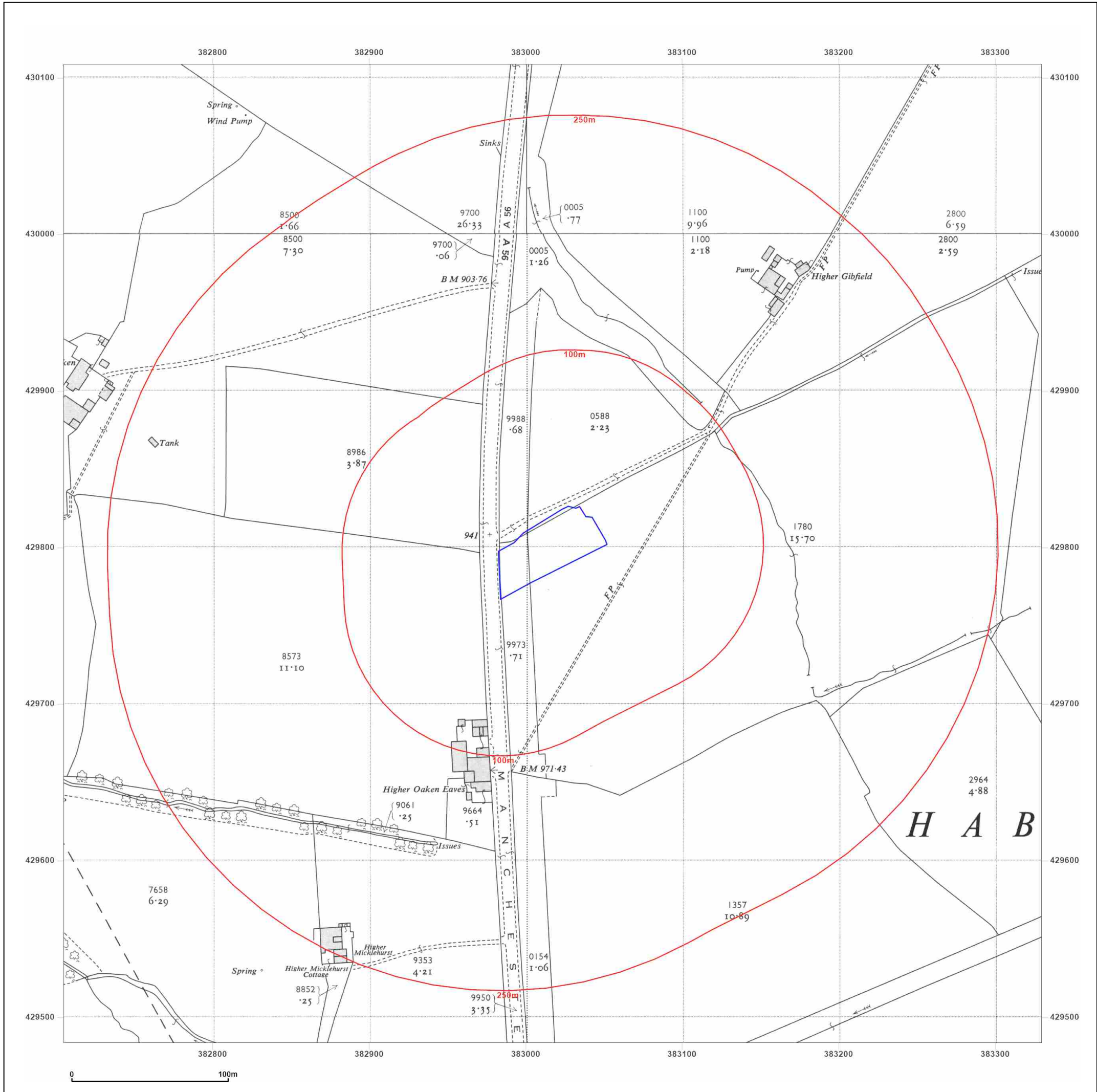
Scale: 1:2,500

Printed at: 1:2,500



Surveyed 1960
Revised 1960
Edition 1961
Copyright 1961
Levelled 1956

Surveyed 1960
Revised 1960
Edition N/A
Copyright 1961
Levelled 1956



Produced by
Groundsure Insights
T: 08444 159000
E: info@groundsure.com
W: www.groundsure.com

© Crown copyright and database rights 2018 Ordnance Survey 100035207

Production date: 25 October 2021

Map legend available at:
www.groundsure.com/sites/default/files/groundsure_legend.pdf

Site Details:

HIGHER GIBFIELD FARM,
MANCHESTER ROAD,
BURNLEY, BB11 5NS

Client Ref: Guest
Report Ref: GS-8285335
Grid Ref: 383017, 429796

Map Name: National Grid

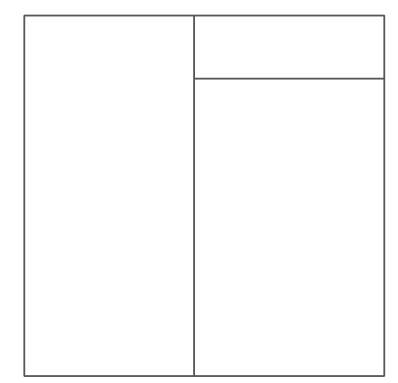
Map date: 1961

Scale: 1:2,500

Printed at: 1:2,500



Surveyed N/A
Revised N/A
Edition N/A
Copyright N/A
Levelled N/A



Surveyed N/A
Revised N/A
Edition N/A
Copyright N/A
Levelled N/A

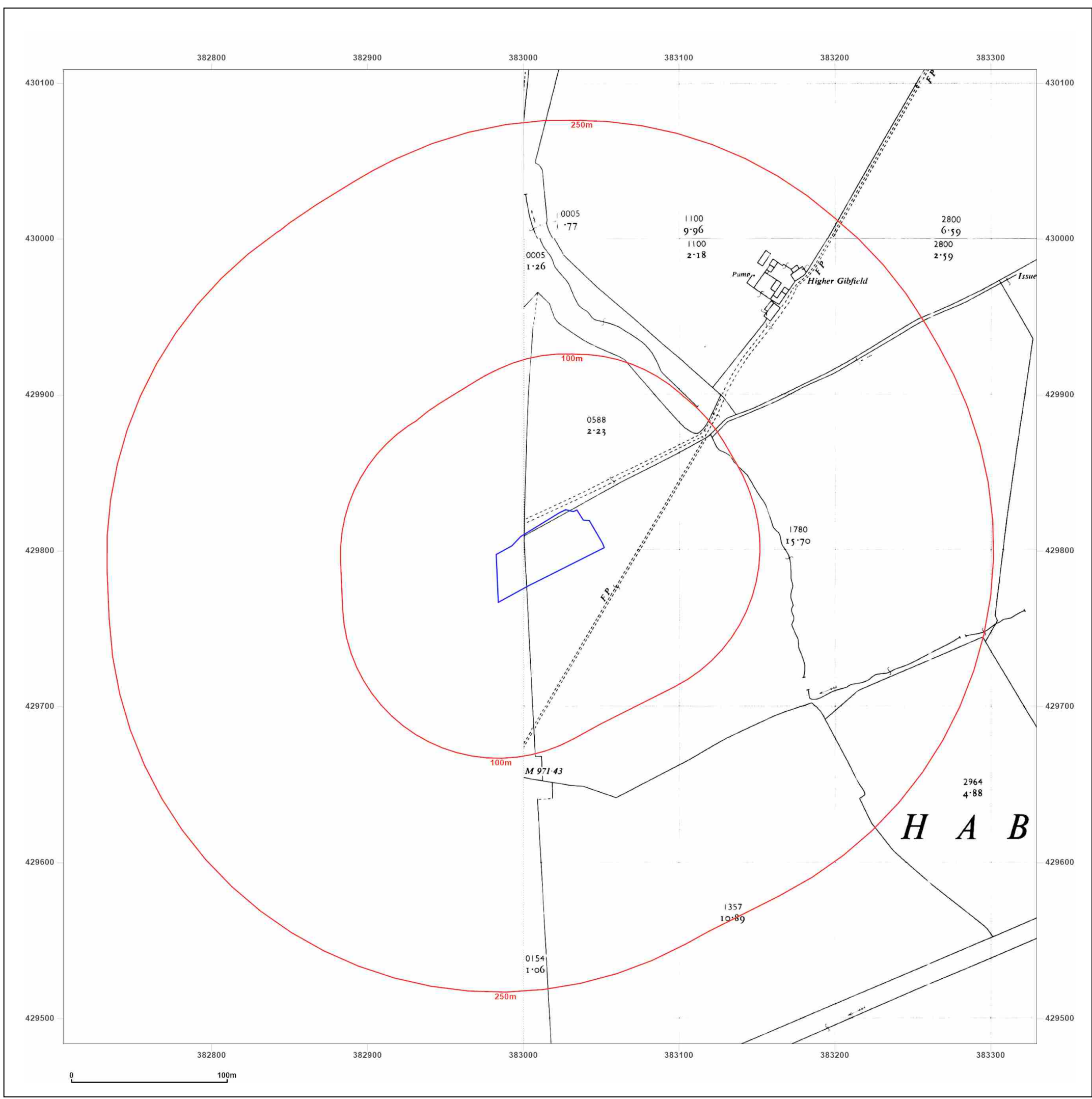


Produced by
Groundsure Insights
T: 08444 159000
E: info@groundsure.com
W: www.groundsure.com

© Crown copyright and database rights 2018 Ordnance Survey 100035207

Production date: 25 October 2021

Map legend available at:
www.groundsure.com/sites/default/files/groundsure_legend.pdf



Site Details:

HIGHER GIBFIELD FARM,
MANCHESTER ROAD,
BURNLEY, BB11 5NS

Client Ref: Guest
Report Ref: GS-8285335
Grid Ref: 383017, 429796

Map Name: National Grid

Map date: 1993


Scale: 1:2,500

Printed at: 1:2,500



Surveyed 1993
Revised N/A
Edition N/A
Copyright 1993
Levelled N/A

Surveyed 1993
Revised N/A
Edition N/A
Copyright 1993
Levelled N/A

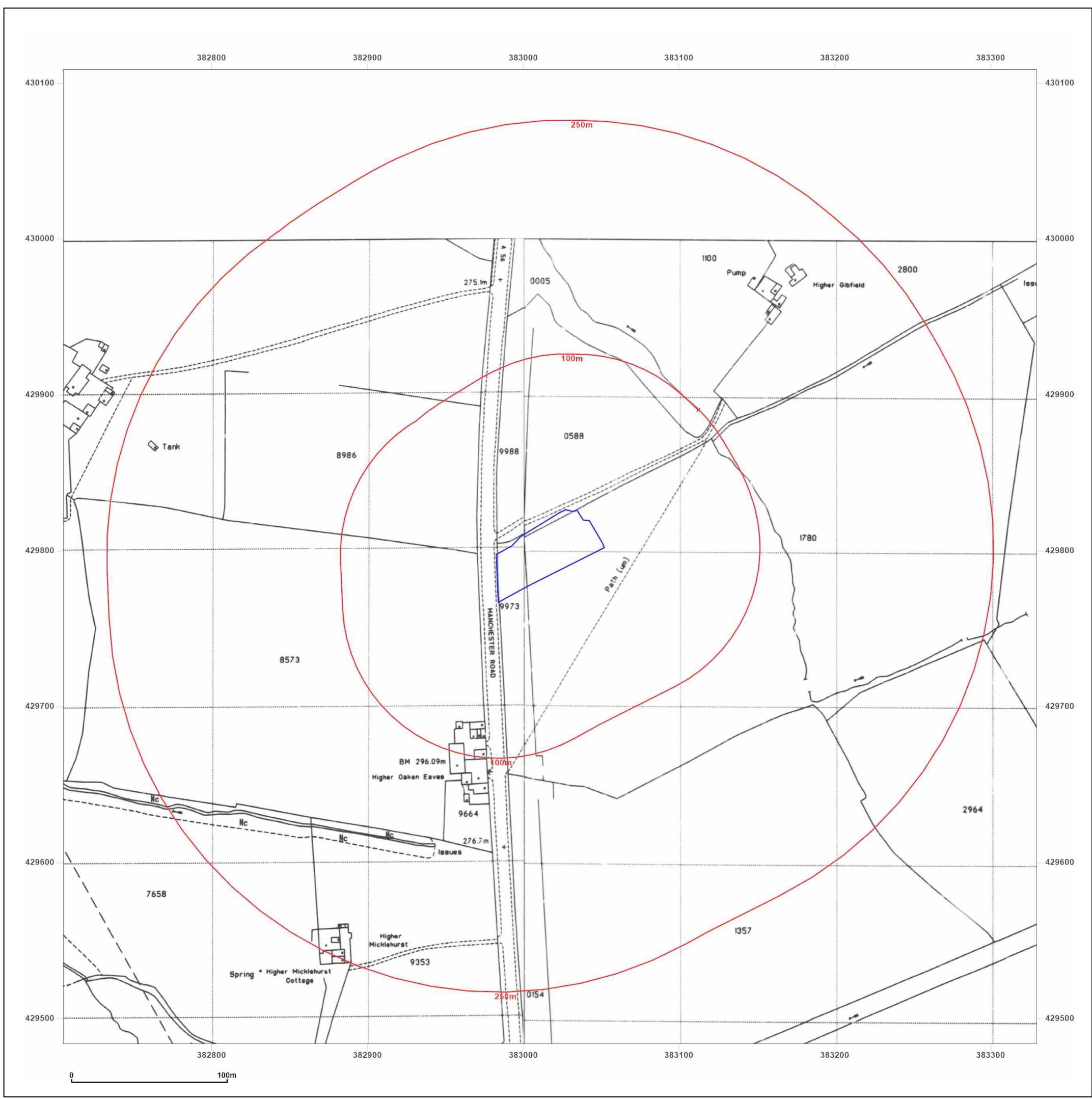


Produced by
Groundsure Insights
T: 08444 159000
E: info@groundsure.com
W: www.groundsure.com

© Crown copyright and database rights 2018 Ordnance Survey 100035207

Production date: 25 October 2021

Map legend available at:
www.groundsure.com/sites/default/files/groundsure_legend.pdf



Site Details:

HIGHER GIBFIELD FARM,
MANCHESTER ROAD,
BURNLEY, BB11 5NS


Client Ref: Guest
Report Ref: GS-8285335
Grid Ref: 383017, 429796

Map Name: LandLine

Map date: 2003

Scale: 1:1,250

Printed at: 1:1,250



Produced by
Groundsure Insights
T: 08444 159000
E: info@groundsure.com
W: www.groundsure.com

© Crown copyright and database rights 2018 Ordnance Survey 100035207

Production date: 25 October 2021

Map legend available at:
www.groundsure.com/sites/default/files/groundsure_legend.pdf

