

**Site Details:**

HIGHER GIBFIELD FARM,  
MANCHESTER ROAD,  
BURNLEY, BB11 5NS

**Client Ref:** Guest  
**Report Ref:** GS-8285335  
**Grid Ref:** 383017, 429796

**Map Name:** County Series

**Map date:** 1846

**Scale:** 1:10,560

**Printed at:** 1:10,560



Surveyed 1844  
Revised N/A  
Edition 1848  
Copyright N/A  
Levelled N/A

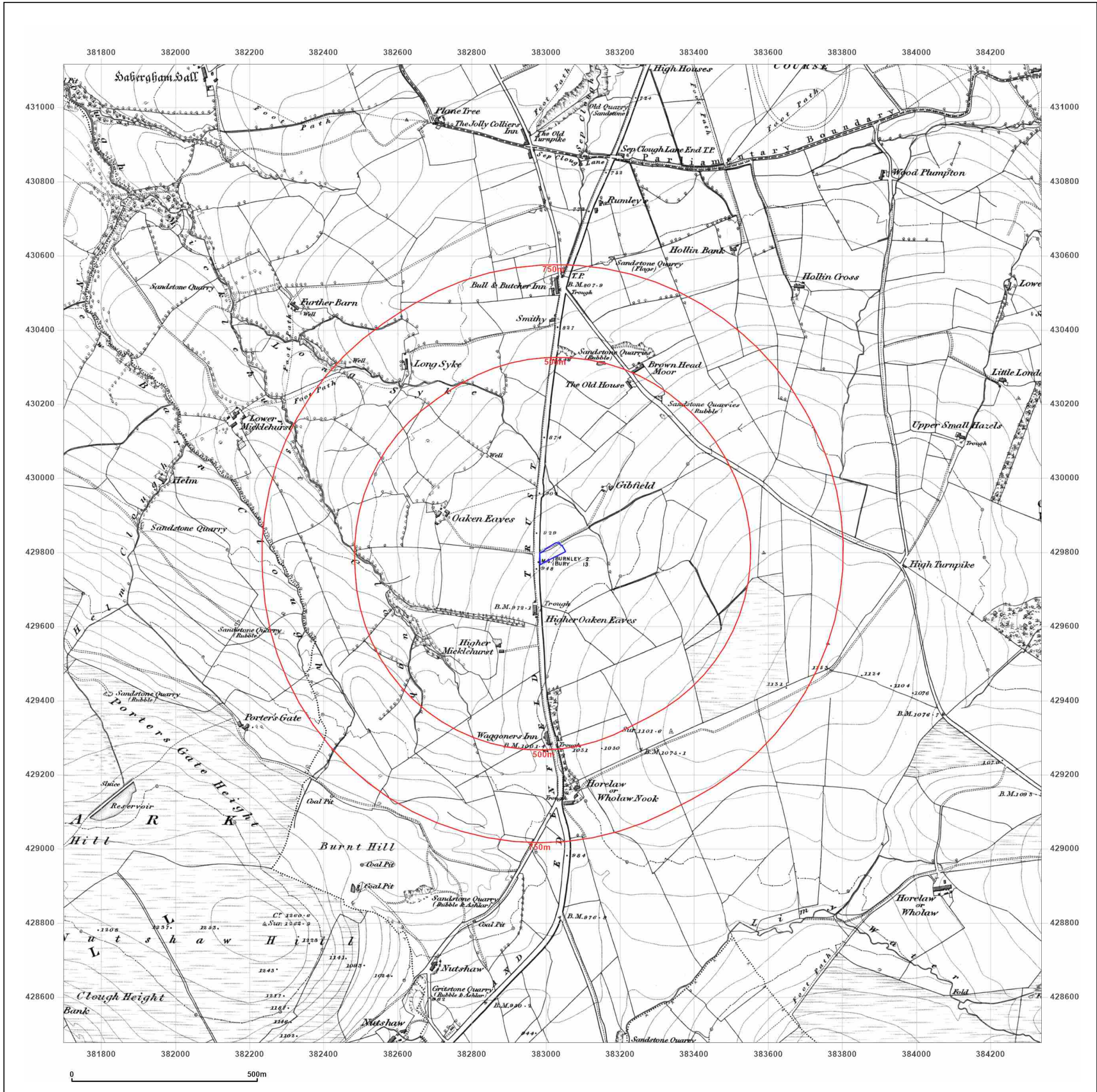


Produced by  
Groundsure Insights  
T: 08444 159000  
E: [info@groundsure.com](mailto:info@groundsure.com)  
W: [www.groundsure.com](http://www.groundsure.com)

© Crown copyright and database rights 2018 Ordnance Survey 100035207

Production date: 25 October 2021

Map legend available at:  
[www.groundsure.com/sites/default/files/groundsure\\_legend.pdf](http://www.groundsure.com/sites/default/files/groundsure_legend.pdf)



**Site Details:**

HIGHER GIBFIELD FARM,  
MANCHESTER ROAD,  
BURNLEY, BB11 5NS

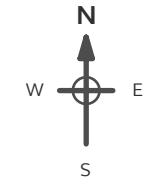
**Client Ref:** Guest  
**Report Ref:** GS-8285335  
**Grid Ref:** 383017, 429796

**Map Name:** County Series

**Map date:** 1891-1892

**Scale:** 1:10,560

**Printed at:** 1:10,560



Surveyed 1891  
Revised 1891  
Edition N/A  
Copyright N/A  
Levelled N/A

Surveyed 1892  
Revised 1892  
Edition N/A  
Copyright N/A  
Levelled N/A

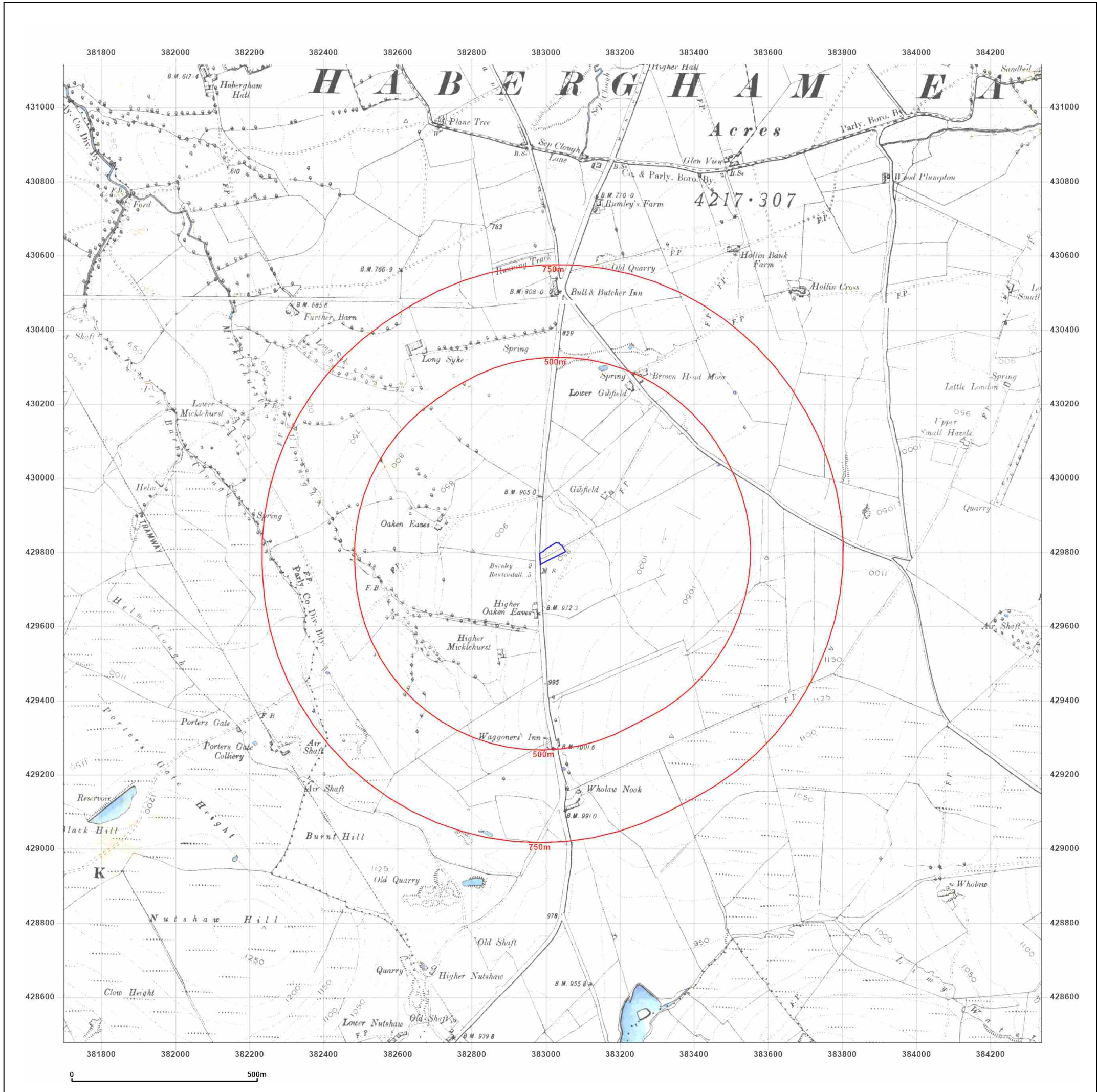


Produced by  
Groundsure Insights  
T: 08444 159000  
E: [info@groundsure.com](mailto:info@groundsure.com)  
W: [www.groundsure.com](http://www.groundsure.com)

© Crown copyright and database rights 2018 Ordnance Survey 100035207

Production date: 25 October 2021

Map legend available at:  
[www.groundsure.com/sites/default/files/groundsure\\_legend.pdf](http://www.groundsure.com/sites/default/files/groundsure_legend.pdf)



**Site Details:**

HIGHER GIBFIELD FARM,  
MANCHESTER ROAD,  
BURNLEY, BB11 5NS

**Client Ref:** Guest  
**Report Ref:** GS-8285335  
**Grid Ref:** 383017, 429796

**Map Name:** County Series

**Map date:** 1909-1910

**Scale:** 1:10,560

**Printed at:** 1:10,560



Surveyed 1844  
Revised 1910  
Edition N/A  
Copyright N/A  
Levelled N/A

Surveyed 1844  
Revised 1909  
Edition N/A  
Copyright N/A  
Levelled N/A

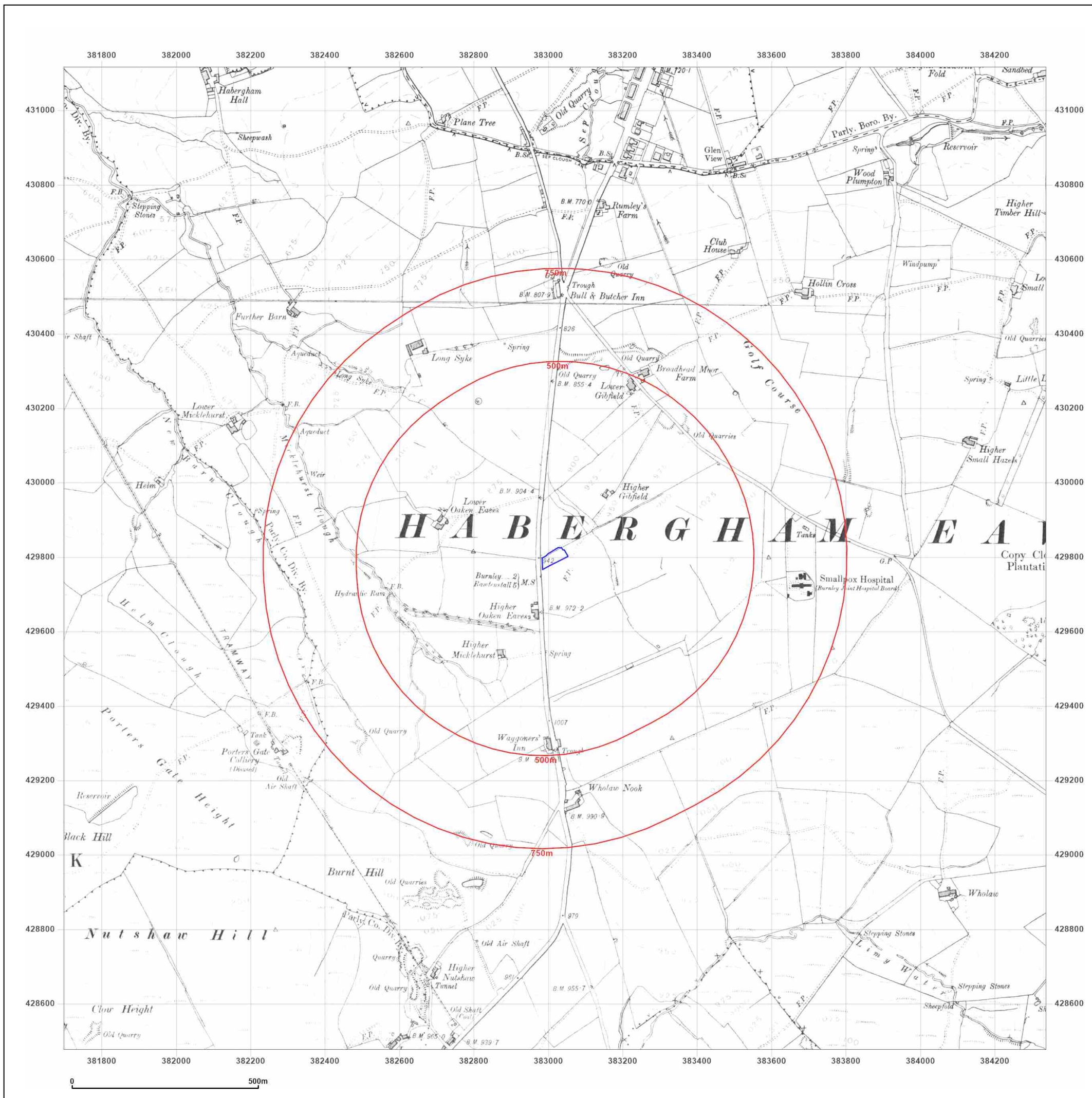


Produced by  
Groundsure Insights  
T: 08444 159000  
E: [info@groundsure.com](mailto:info@groundsure.com)  
W: [www.groundsure.com](http://www.groundsure.com)

© Crown copyright and database rights 2018 Ordnance Survey 100035207

Production date: 25 October 2021

Map legend available at:  
[www.groundsure.com/sites/default/files/groundsure\\_legend.pdf](http://www.groundsure.com/sites/default/files/groundsure_legend.pdf)



**Site Details:**

HIGHER GIBFIELD FARM,  
MANCHESTER ROAD,  
BURNLEY, BB11 5NS

**Client Ref:** Guest  
**Report Ref:** GS-8285335  
**Grid Ref:** 383017, 429796

**Map Name:** County Series

**Map date:** 1928-1929

**Scale:** 1:10,560

**Printed at:** 1:10,560



Surveyed 1844  
Revised 1929  
Edition N/A  
Copyright N/A  
Levelled N/A

Surveyed 1844  
Revised 1928  
Edition N/A  
Copyright N/A  
Levelled N/A

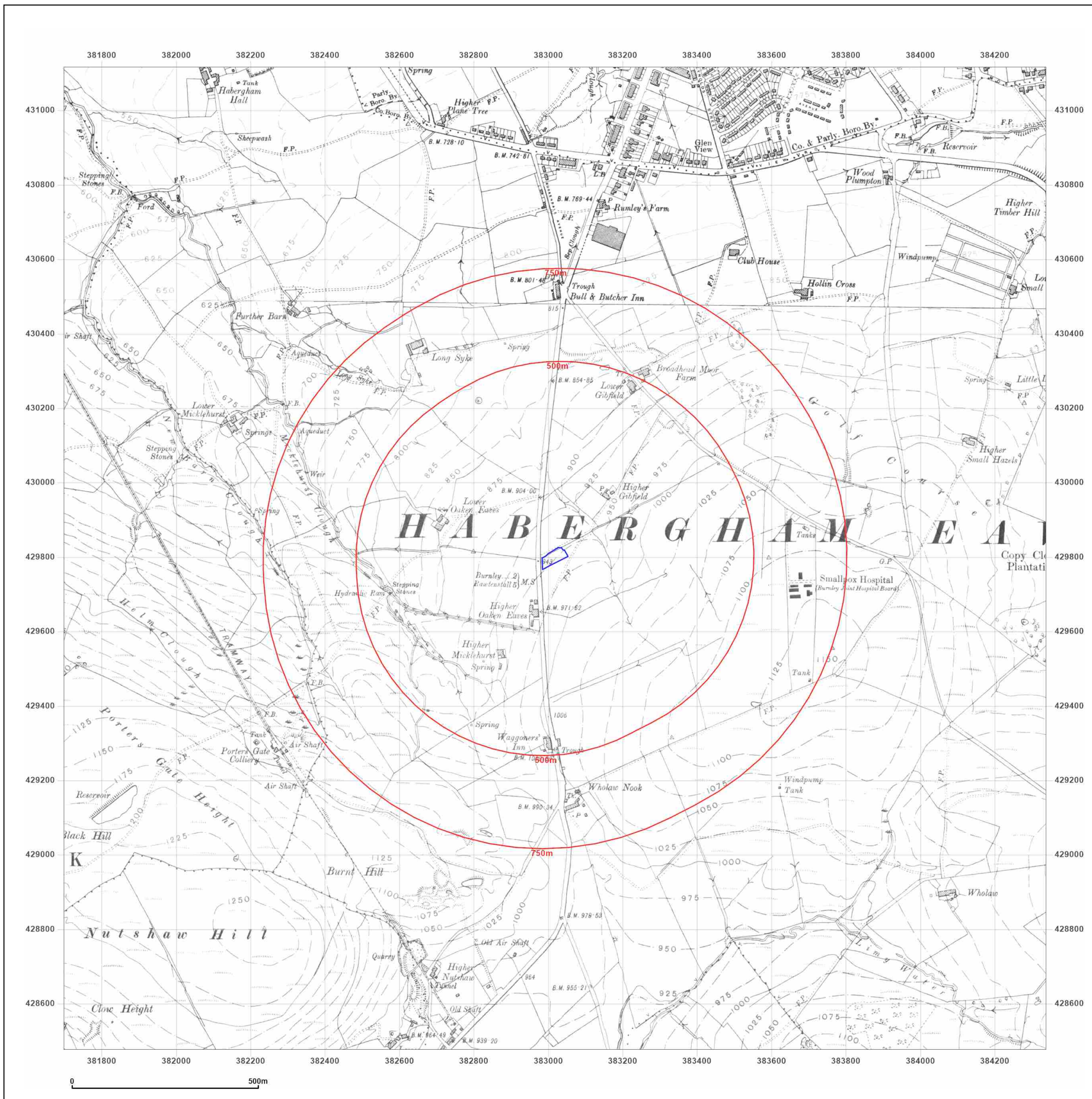


Produced by  
Groundsure Insights  
T: 08444 159000  
E: [info@groundsure.com](mailto:info@groundsure.com)  
W: [www.groundsure.com](http://www.groundsure.com)

© Crown copyright and database rights 2018 Ordnance Survey 100035207

Production date: 25 October 2021

Map legend available at:  
[www.groundsure.com/sites/default/files/groundsure\\_legend.pdf](http://www.groundsure.com/sites/default/files/groundsure_legend.pdf)



**Site Details:**

HIGHER GIBFIELD FARM,  
MANCHESTER ROAD,  
BURNLEY, BB11 5NS

**Client Ref:** Guest  
**Report Ref:** GS-8285335  
**Grid Ref:** 383017, 429796

**Map Name:** County Series

**Map date:** 1931

**Scale:** 1:10,560

**Printed at:** 1:10,560



Surveyed 1844  
Revised 1931  
Edition 1931  
Copyright N/A  
Levelled N/A

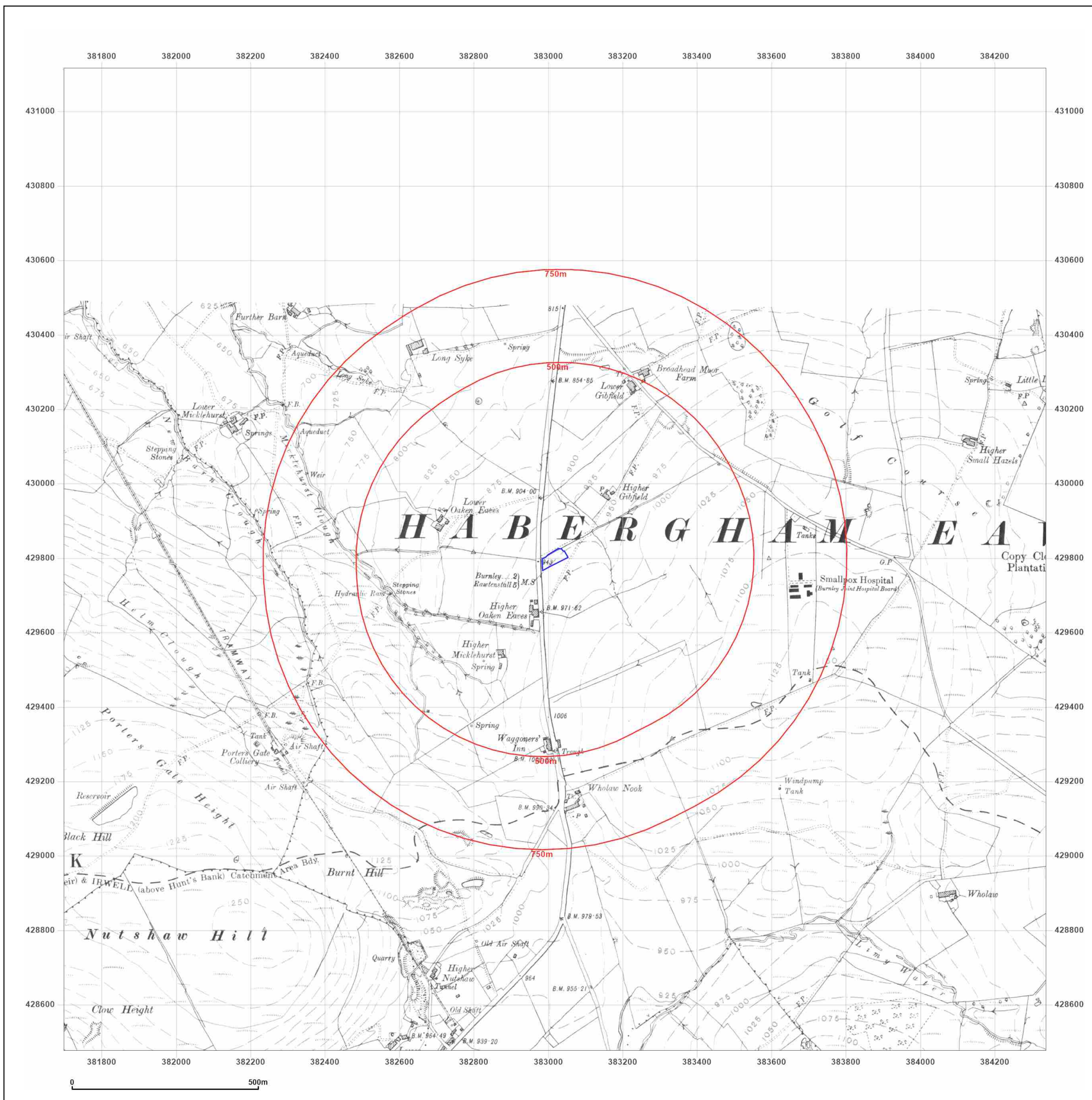


Produced by  
Groundsure Insights  
T: 08444 159000  
E: [info@groundsure.com](mailto:info@groundsure.com)  
W: [www.groundsure.com](http://www.groundsure.com)

© Crown copyright and database rights 2018 Ordnance Survey 100035207

Production date: 25 October 2021

Map legend available at:  
[www.groundsure.com/sites/default/files/groundsure\\_legend.pdf](http://www.groundsure.com/sites/default/files/groundsure_legend.pdf)



**Site Details:**

HIGHER GIBFIELD FARM,  
MANCHESTER ROAD,  
BURNLEY, BB11 5NS

**Client Ref:** Guest  
**Report Ref:** GS-8285335  
**Grid Ref:** 383017, 429796

**Map Name:** Provisional

**Map date:** 1950

**Scale:** 1:10,560

**Printed at:** 1:10,560



Surveyed 1950  
Revised 1950  
Edition N/A  
Copyright N/A  
Levelled N/A

Surveyed 1950  
Revised 1950  
Edition N/A  
Copyright N/A  
Levelled N/A

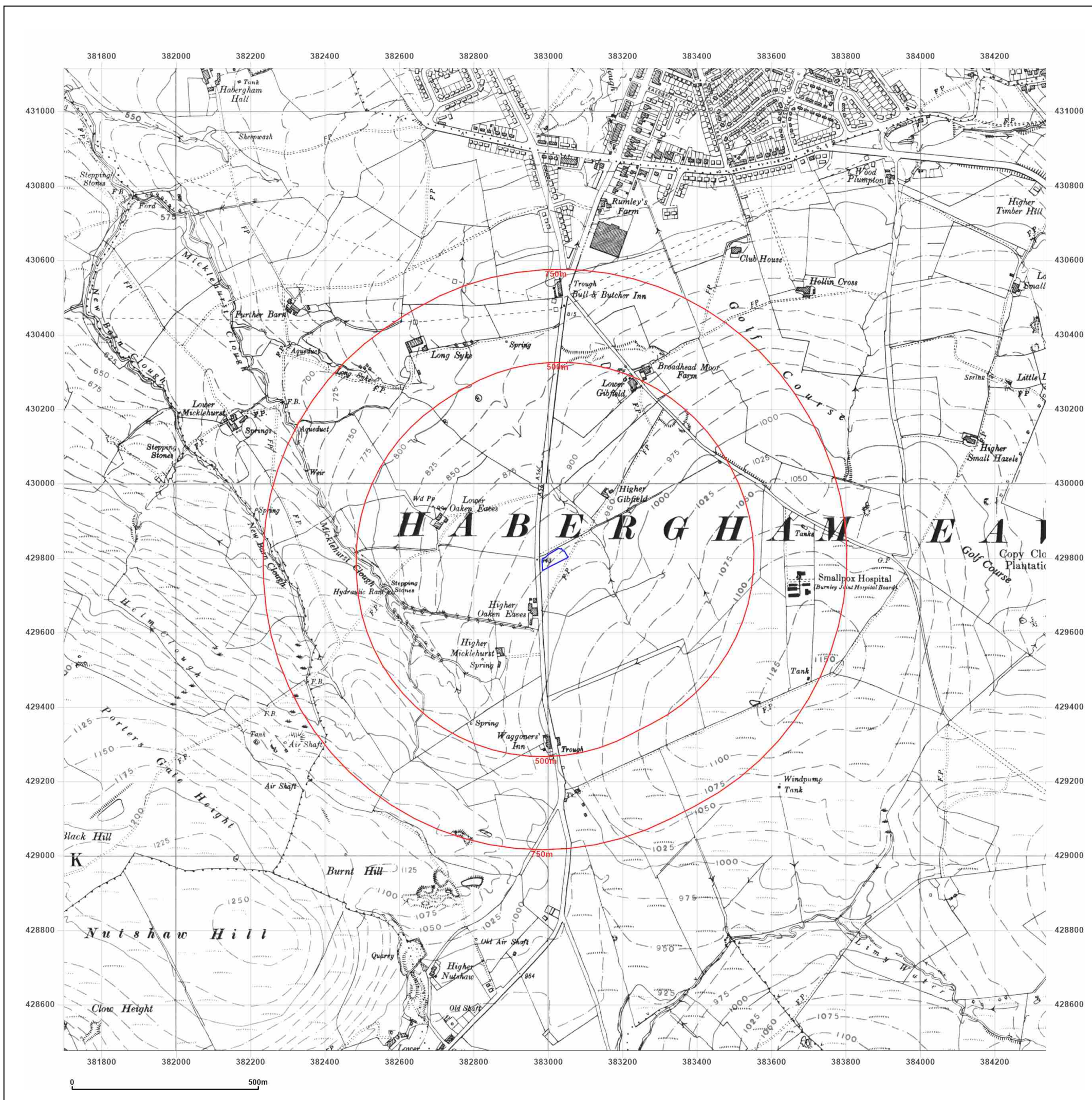


Produced by  
Groundsure Insights  
T: 08444 159000  
E: [info@groundsure.com](mailto:info@groundsure.com)  
W: [www.groundsure.com](http://www.groundsure.com)

© Crown copyright and database rights 2018 Ordnance Survey 100035207

Production date: 25 October 2021

Map legend available at:  
[www.groundsure.com/sites/default/files/groundsure\\_legend.pdf](http://www.groundsure.com/sites/default/files/groundsure_legend.pdf)



**Site Details:**

HIGHER GIBFIELD FARM,  
MANCHESTER ROAD,  
BURNLEY, BB11 5NS

**Client Ref:** Guest  
**Report Ref:** GS-8285335  
**Grid Ref:** 383017, 429796

**Map Name:** Provisional

**Map date:** 1965

**Scale:** 1:10,560

**Printed at:** 1:10,560



Surveyed 1965  
Revised 1965  
Edition N/A  
Copyright N/A  
Levelled N/A

Surveyed 1965  
Revised 1965  
Edition N/A  
Copyright N/A  
Levelled N/A

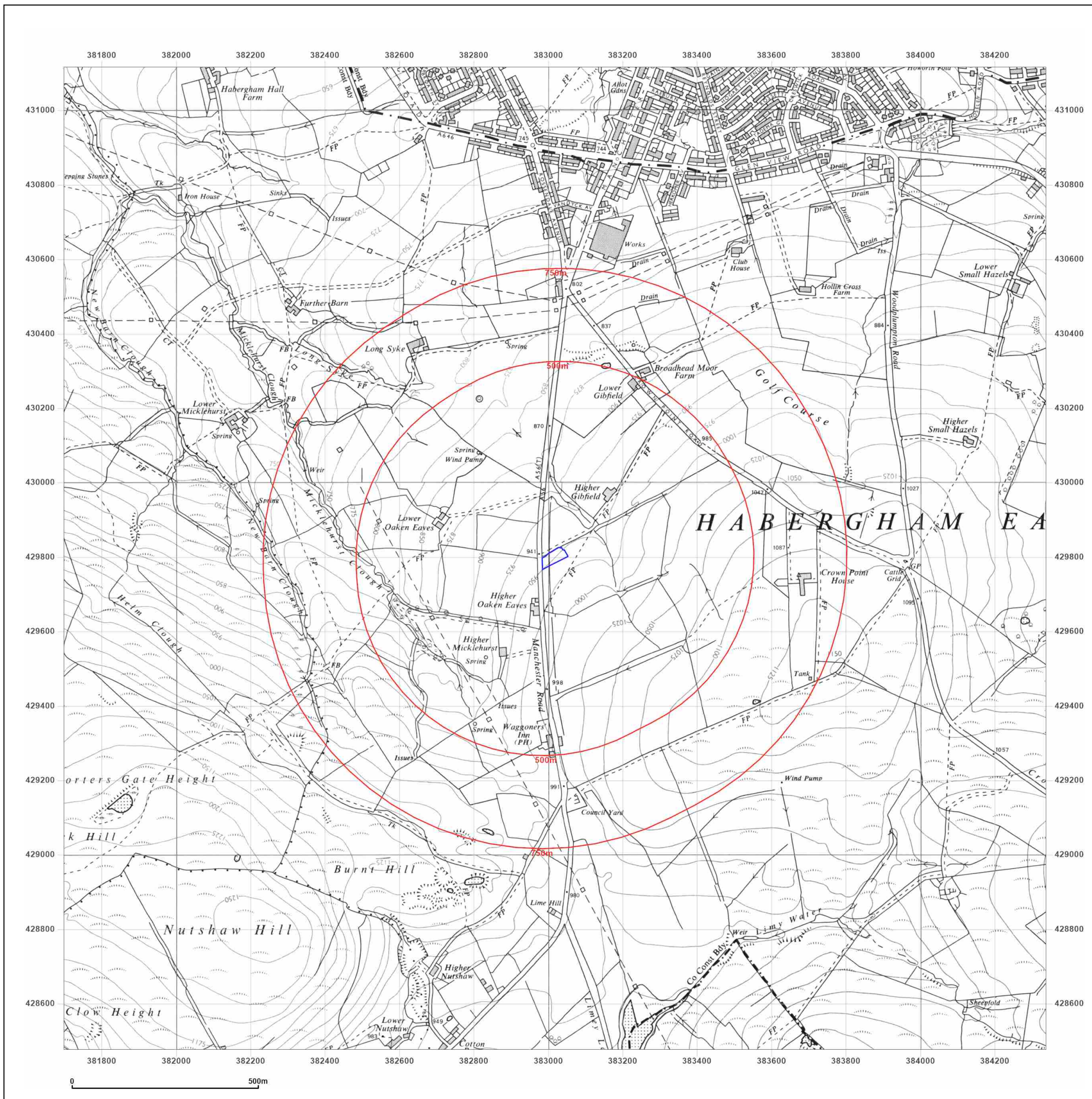


Produced by  
Groundsure Insights  
T: 08444 159000  
E: [info@groundsure.com](mailto:info@groundsure.com)  
W: [www.groundsure.com](http://www.groundsure.com)

© Crown copyright and database rights 2018 Ordnance Survey 100035207

Production date: 25 October 2021

Map legend available at:  
[www.groundsure.com/sites/default/files/groundsure\\_legend.pdf](http://www.groundsure.com/sites/default/files/groundsure_legend.pdf)



**Site Details:**

HIGHER GIBFIELD FARM,  
MANCHESTER ROAD,  
BURNLEY, BB11 5NS

**Client Ref:** Guest  
**Report Ref:** GS-8285335  
**Grid Ref:** 383017, 429796

**Map Name:** National Grid


**Map date:** 1974

**Scale:** 1:10,000

**Printed at:** 1:10,000



Surveyed 1973  
Revised 1974  
Edition N/A  
Copyright N/A  
Levelled N/A

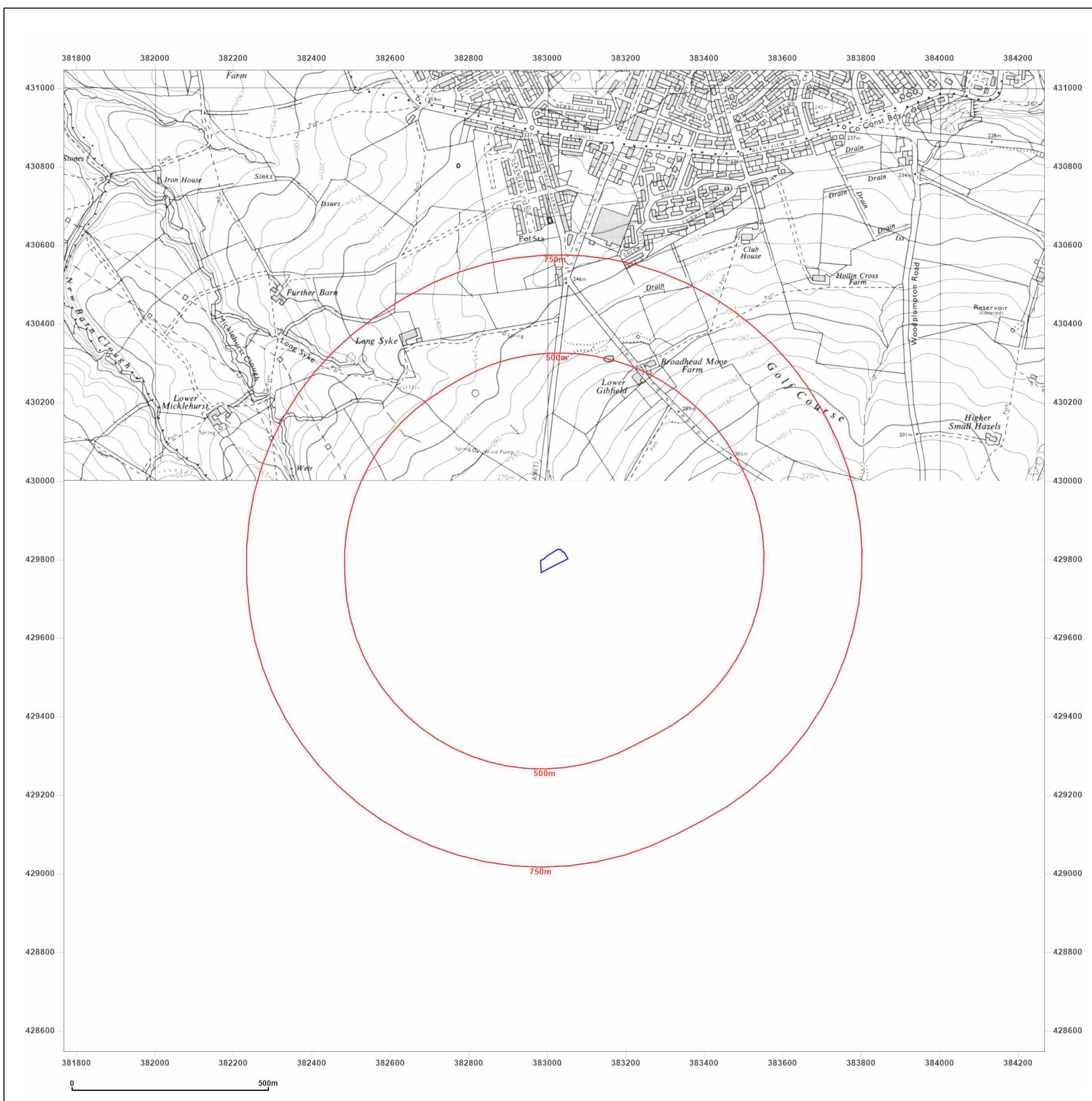


Produced by  
Groundsure Insights  
T: 08444 159000  
E: [info@groundsure.com](mailto:info@groundsure.com)  
W: [www.groundsure.com](http://www.groundsure.com)

© Crown copyright and database rights 2018 Ordnance Survey 100035207

Production date: 25 October 2021

Map legend available at:  
[www.groundsure.com/sites/default/files/groundsure\\_legend.pdf](http://www.groundsure.com/sites/default/files/groundsure_legend.pdf)





**Site Details:**

HIGHER GIBFIELD FARM,  
MANCHESTER ROAD,  
BURNLEY, BB11 5NS

**Client Ref:** Guest  
**Report Ref:** GS-8285335  
**Grid Ref:** 383017, 429796

**Map Name:** National Grid


**Map date:** 1988

**Scale:** 1:10,000

**Printed at:** 1:10,000



Surveyed 1985  
Revised 1988  
Edition N/A  
Copyright N/A  
Levelled N/A

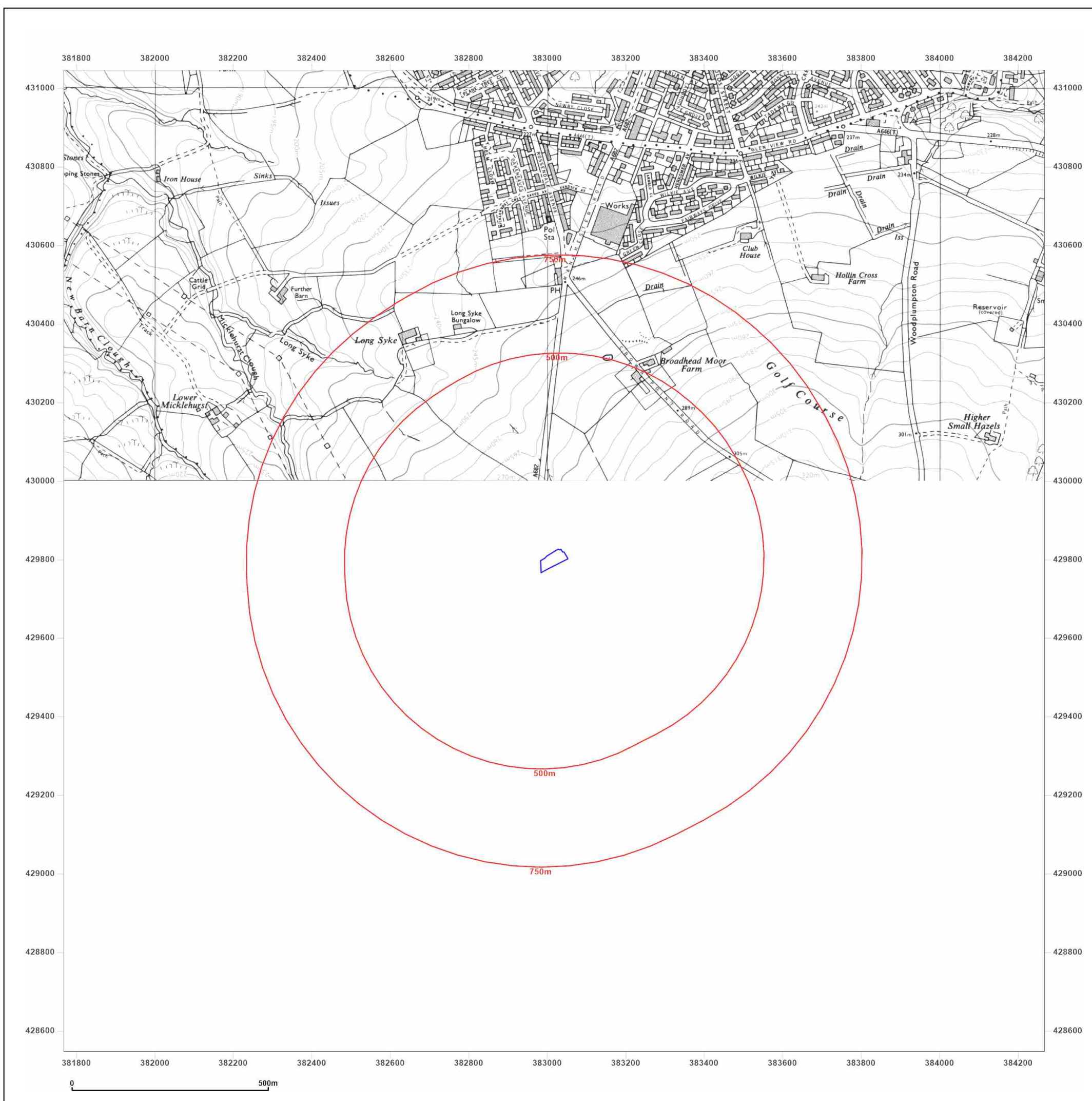


Produced by  
Groundsure Insights  
T: 08444 159000  
E: [info@groundsure.com](mailto:info@groundsure.com)  
W: [www.groundsure.com](http://www.groundsure.com)

© Crown copyright and database rights 2018 Ordnance Survey 100035207

Production date: 25 October 2021

Map legend available at:  
[www.groundsure.com/sites/default/files/groundsure\\_legend.pdf](http://www.groundsure.com/sites/default/files/groundsure_legend.pdf)



**Site Details:**

HIGHER GIBFIELD FARM,  
MANCHESTER ROAD,  
BURNLEY, BB11 5NS

**Client Ref:** Guest  
**Report Ref:** GS-8285335  
**Grid Ref:** 383017, 429796

**Map Name:** National Grid

**Map date:** 1986-1989

**Scale:** 1:10,000

**Printed at:** 1:10,000



Surveyed 1985  
Revised 1986  
Edition N/A  
Copyright N/A  
Levelled N/A

Surveyed 1983  
Revised 1989  
Edition N/A  
Copyright N/A  
Levelled N/A

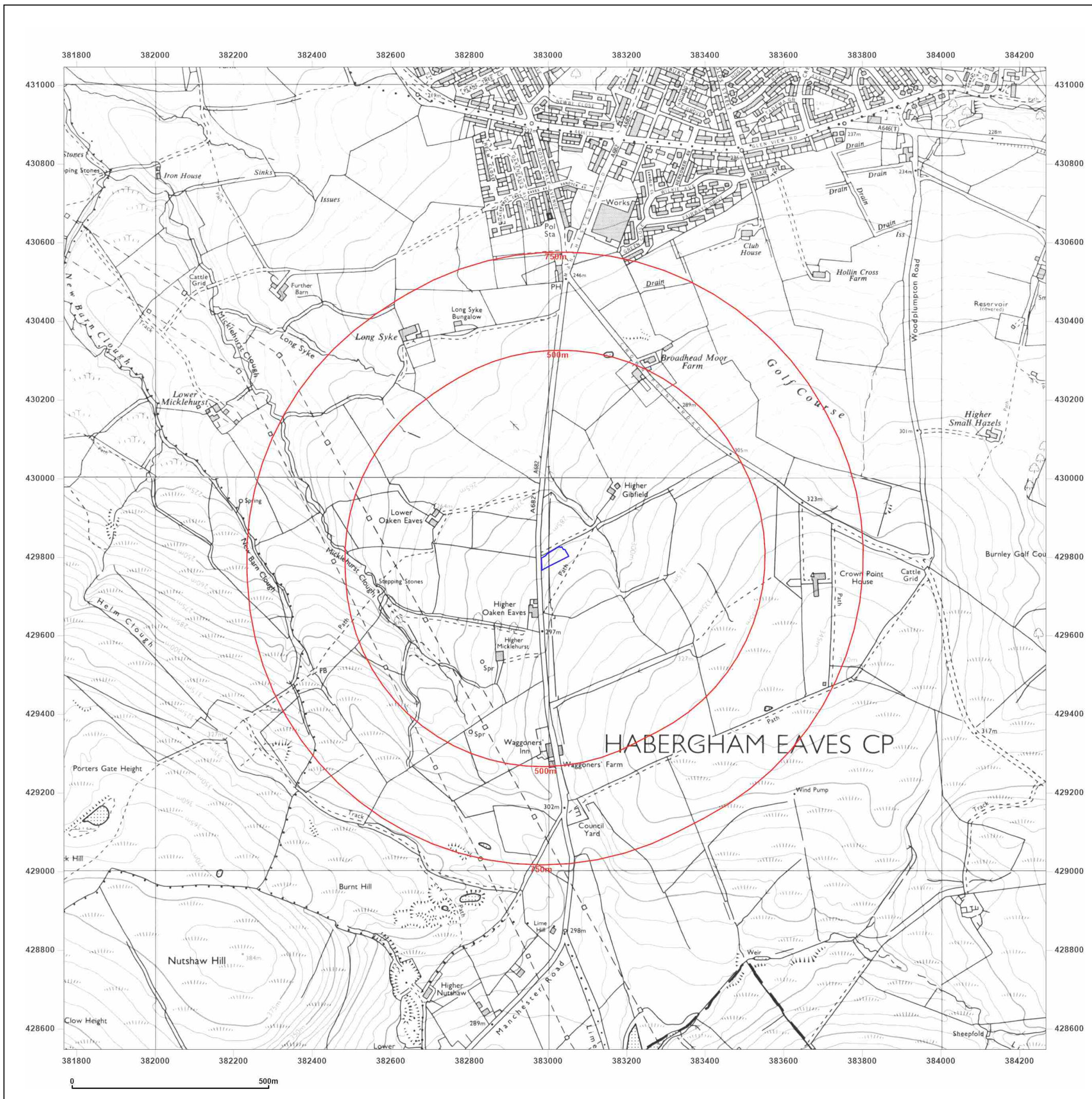


Produced by  
Groundsure Insights  
T: 08444 159000  
E: [info@groundsure.com](mailto:info@groundsure.com)  
W: [www.groundsure.com](http://www.groundsure.com)

© Crown copyright and database rights 2018 Ordnance Survey 100035207

Production date: 25 October 2021


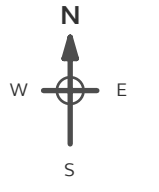
Map legend available at:  
[www.groundsure.com/sites/default/files/groundsure\\_legend.pdf](http://www.groundsure.com/sites/default/files/groundsure_legend.pdf)



**Site Details:**  
 HIGHER GIBFIELD FARM,  
 MANCHESTER ROAD,  
 BURNLEY, BB11 5NS

**Client Ref:** Guest  
**Report Ref:** GS-8285335  
**Grid Ref:** 383017, 429796

**Map Name:** National Grid  
**Map date:** 2001  
**Scale:** 1:10,000  
**Printed at:** 1:10,000



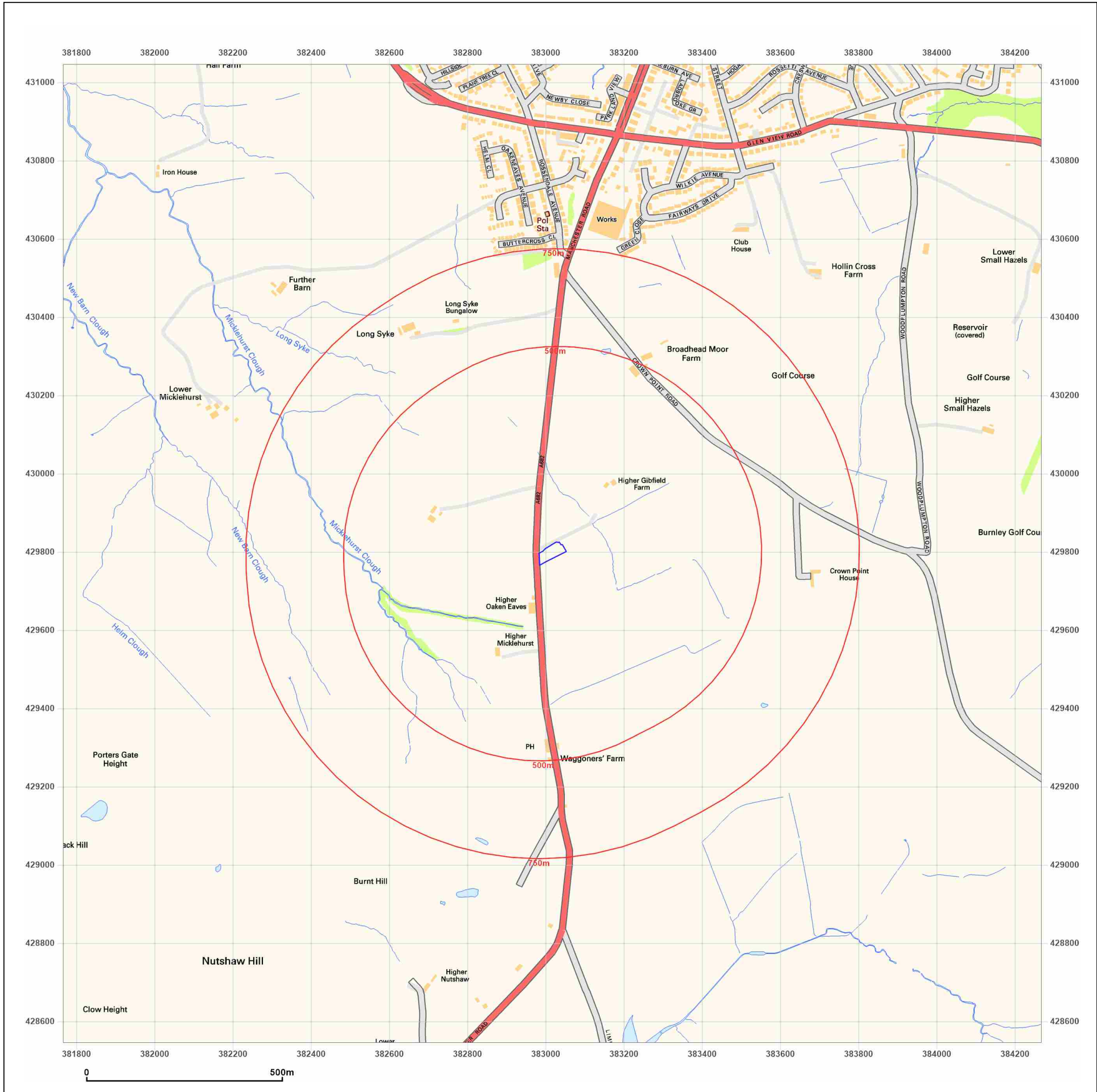
**Powered by**  

 Produced by  
 Groundsure Insights  
 T: 08444 159000  
 E: [info@groundsure.com](mailto:info@groundsure.com)  
 W: [www.groundsure.com](http://www.groundsure.com)

© Crown copyright and database rights 2018 Ordnance Survey 100035207

Production date: 25 October 2021

Map legend available at:  
[www.groundsure.com/sites/default/files/groundsure\\_legend.pdf](http://www.groundsure.com/sites/default/files/groundsure_legend.pdf)



**Site Details:**

HIGHER GIBFIELD FARM,  
MANCHESTER ROAD,  
BURNLEY, BB11 5NS



**Client Ref:** Guest  
**Report Ref:** GS-8285335  
**Grid Ref:** 383017, 429796

**Map Name:** National Grid

**Map date:** 2010

**Scale:** 1:10,000

**Printed at:** 1:10,000

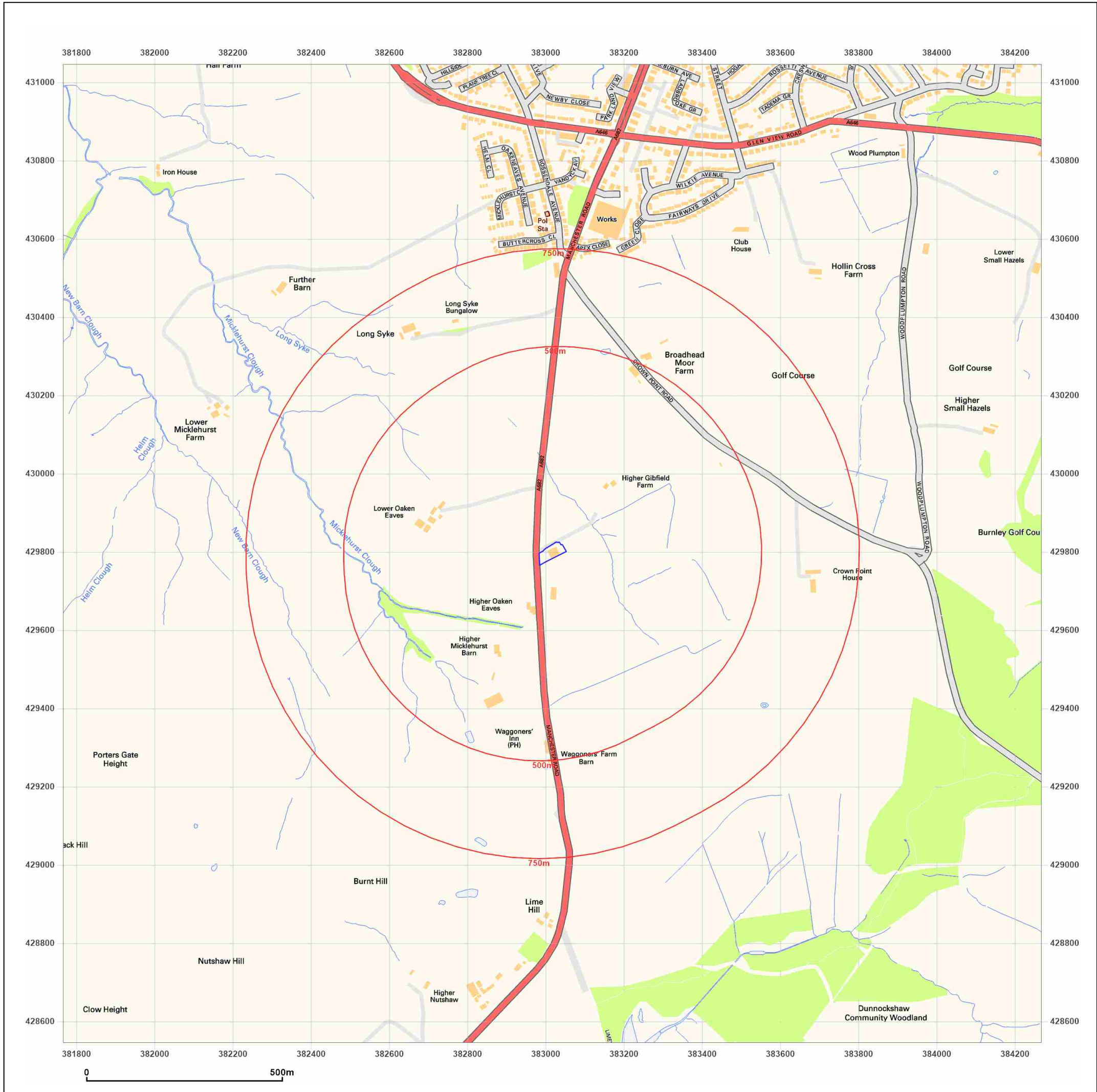


Produced by  
Groundsure Insights  
T: 08444 159000  
E: [info@groundsure.com](mailto:info@groundsure.com)  
W: [www.groundsure.com](http://www.groundsure.com)

© Crown copyright and database rights 2018 Ordnance Survey 100035207

Production date: 25 October 2021

Map legend available at:  
[www.groundsure.com/sites/default/files/groundsure\\_legend.pdf](http://www.groundsure.com/sites/default/files/groundsure_legend.pdf)


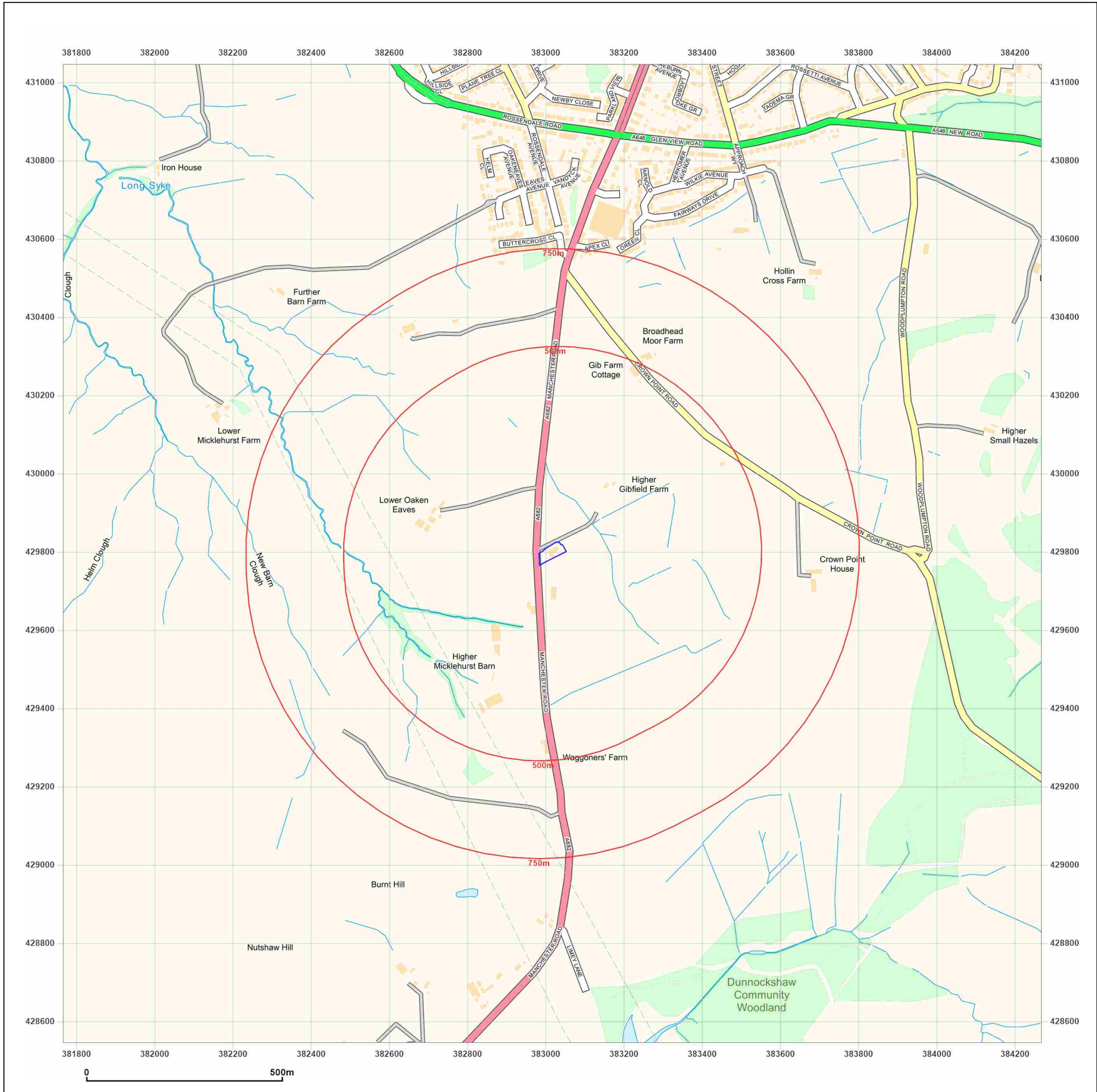

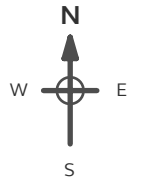


**Site Details:**

HIGHER GIBFIELD FARM,  
MANCHESTER ROAD,  
BURNLEY, BB11 5NS

**Client Ref:** Guest  
**Report Ref:** GS-8285335  
**Grid Ref:** 383017, 429796

**Map Name:** National Grid  
**Map date:** 2021  
**Scale:** 1:10,000  
**Printed at:** 1:10,000



Produced by  
Groundsure Insights  
T: 08444 159000  
E: [info@groundsure.com](mailto:info@groundsure.com)  
W: [www.groundsure.com](http://www.groundsure.com)

© Crown copyright and database rights 2018 Ordnance Survey 100035207

Production date: 25 October 2021

Map legend available at:  
[www.groundsure.com/sites/default/files/groundsure\\_legend.pdf](http://www.groundsure.com/sites/default/files/groundsure_legend.pdf)