
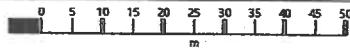
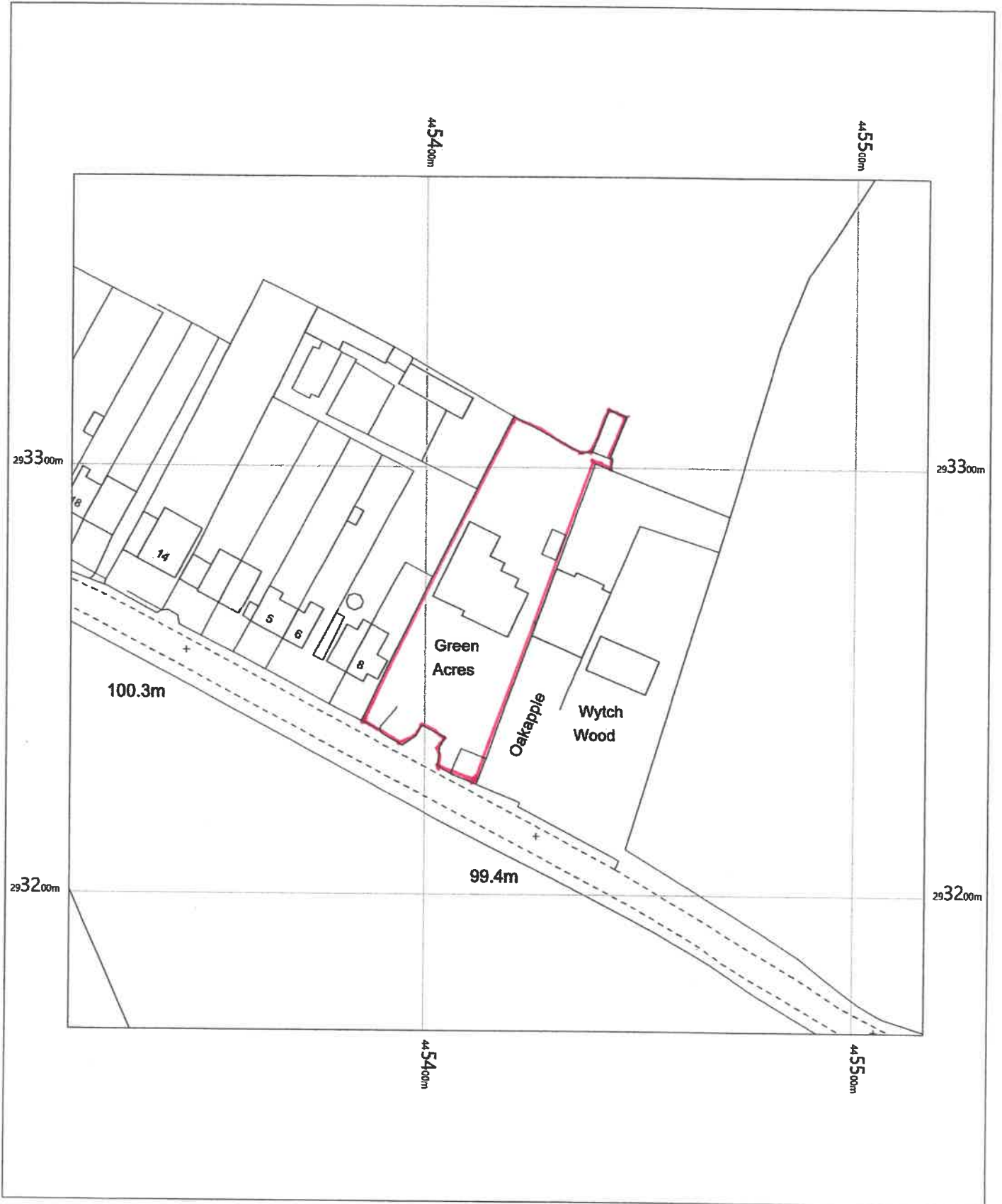


1:1250 Green Acres, LE10 3AA



OS MasterMap 1250/2500/10000 scale  
Wednesday, September 29, 2021, ID: JEW-00993367  
maps.johnewright.com

1:1250 scale print at A4, Centre: 445417 E, 293268 N

©Crown Copyright Ordnance Survey. Licence no. 100025568



**Copyshop**

& Business Bureau  
www.copyshophinchley.co.uk