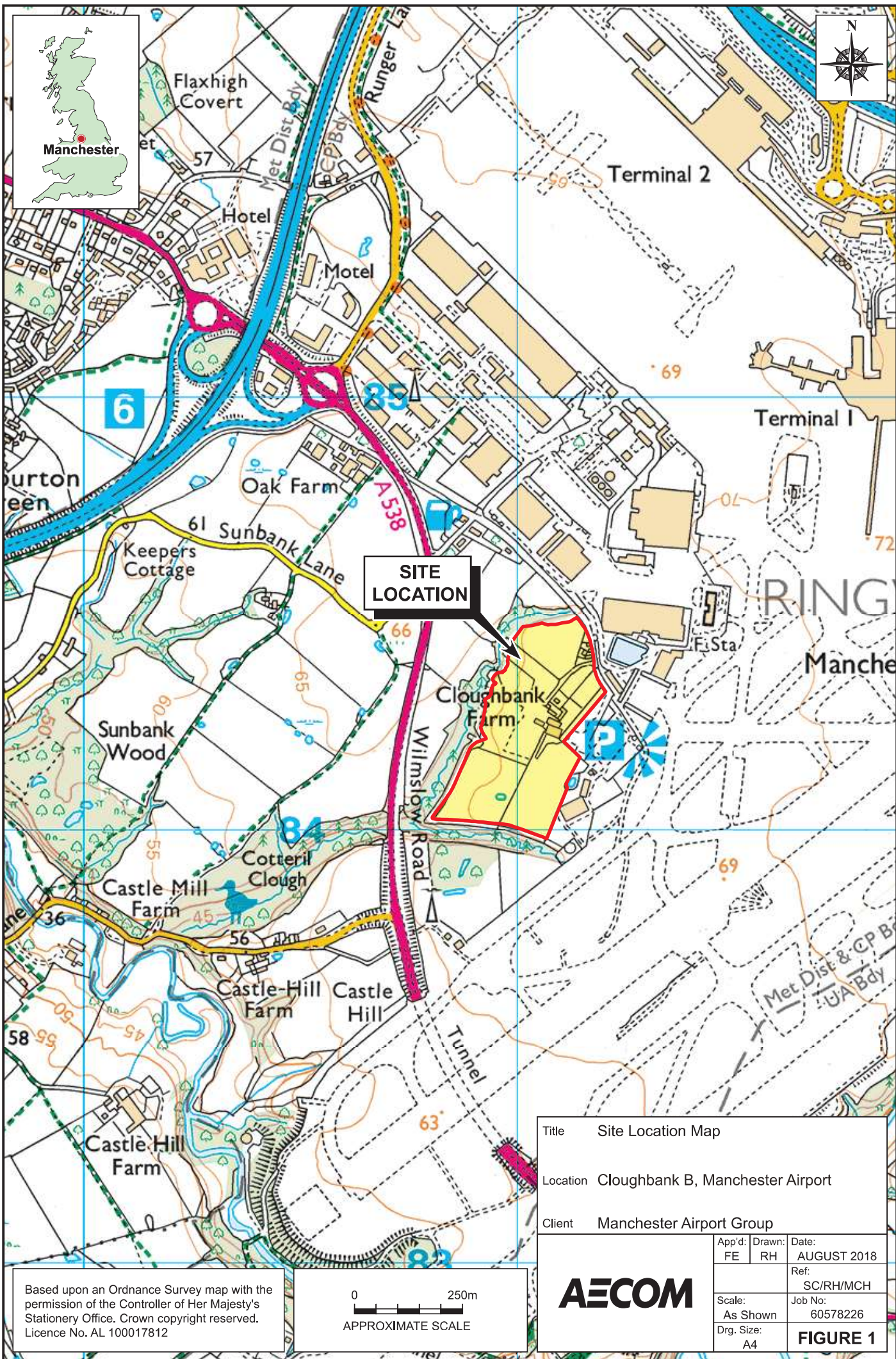


## Figures



**SITE LOCATION**

Title Site Location Map  
 Location Cloughbank B, Manchester Airport  
 Client Manchester Airport Group

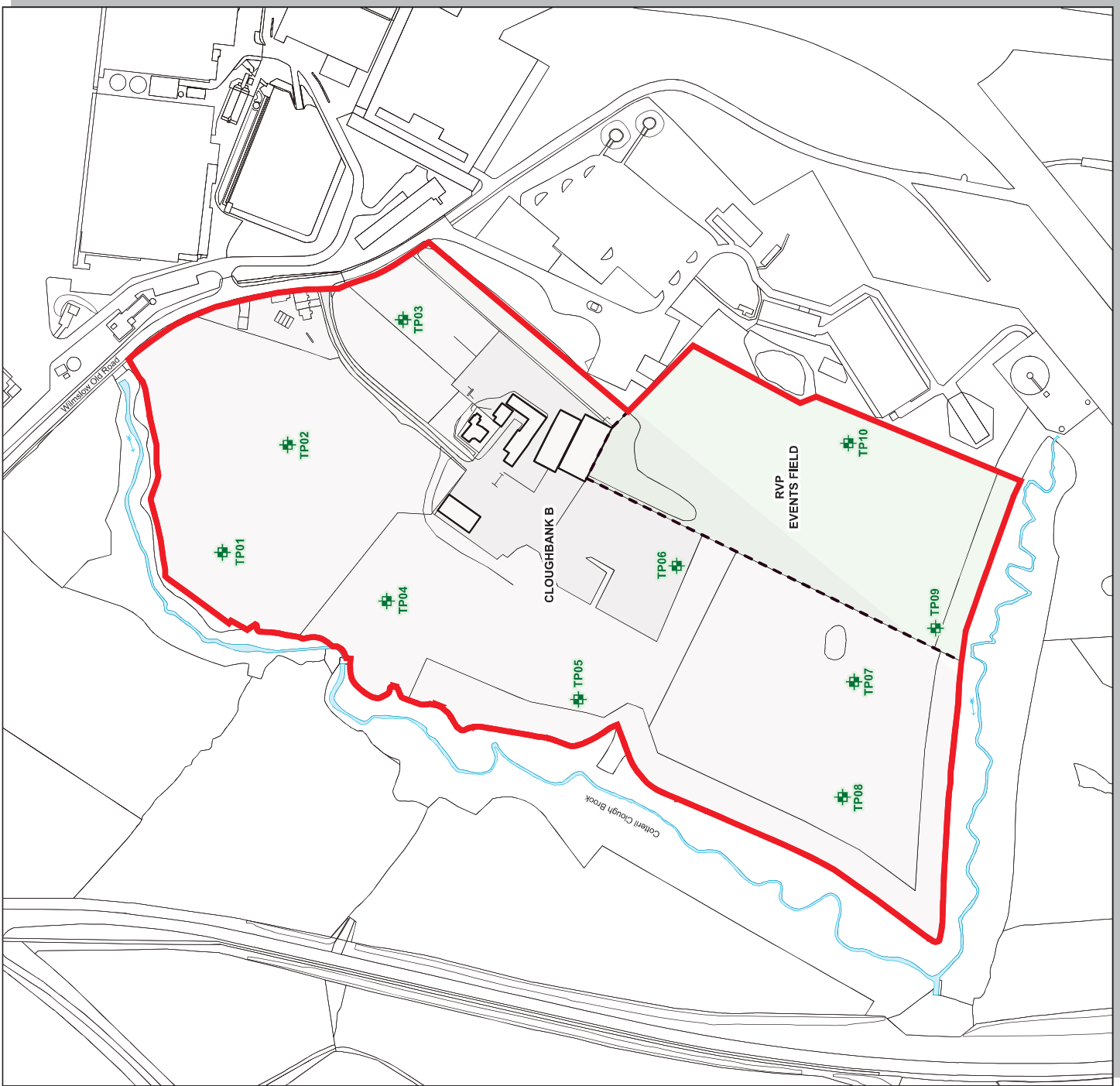
App'd: FE	Drawn: RH	Date: AUGUST 2018
Scale: As Shown		Ref: SC/RH/MCH
Drg. Size: A4		Job No: 60578226
<b>FIGURE 1</b>		



Based upon an Ordnance Survey map with the permission of the Controller of Her Majesty's Stationery Office. Crown copyright reserved. Licence No. AL 100017812







KEY: — SITE BOUNDARY

+ PROPOSED TRIAL PIT LOCATIONS

+ TP01



Based upon an Ordnance Survey map with the permission of the Controller of Her Majesty's Stationary Office. Crown copyright reserved. Licence No. AL 100071812

Title		Trial Pit Locations	
Location		Cloughbank B, Manchester Airport	
Client		Manchester Airport Group	
App'd:	Drawn:	Date:	AUGUST 2018
FE	RH		
Ref:		SCRHMICH	
Scale:		As Shown	
Job No:		60578226	
Dwg. Size:		A3	
		<b>FIGURE 2</b>	



## Envirocheck<sup>®</sup> Report:

### Datasheet

#### Order Details:

**Order Number:**

167570890\_1\_1

**Customer Reference:**

60578226

**National Grid Reference:**

381000, 384220

**Slice:**

A

**Site Area (Ha):**

12.17

**Search Buffer (m):**

1000

#### Site Details:

Cloughbank B Extension

Manchester Airport

Ringway

Altrincham

WA15 0PY

#### Client Details:

Mr S Collier

Aecom Infrastructure & Environment UK Ltd

4th Floor

Bridgewater House

Whitworth Street

Manchester

M1 6LT

Report Section	Page Number
Summary	-
Agency & Hydrological	1
Waste	22
Hazardous Substances	27
Geological	28
Industrial Land Use	31
Sensitive Land Use	62
Data Currency	63
Data Suppliers	69
Useful Contacts	70

### Introduction

The Environment Act 1995 has made site sensitivity a key issue, as the legislation pays as much attention to the pathways by which contamination could spread, and to the vulnerable targets of contamination, as it does the potential sources of contamination. For this reason, Landmark's Site Sensitivity maps and Datasheet(s) place great emphasis on statutory data provided by the Environment Agency/Natural Resources Wales and the Scottish Environment Protection Agency; it also incorporates data from Natural England (and the Scottish and Welsh equivalents) and Local Authorities; and highlights hydrogeological features required by environmental and geotechnical consultants. It does not include any information concerning past uses of land. The datasheet is produced by querying the Landmark database to a distance defined by the client from a site boundary provided by the client. In the attached datasheet the National Grid References (NGRs) are rounded to the nearest 10m in accordance with Landmark's agreements with a number of Data Suppliers.

### Copyright Notice

© Landmark Information Group Limited 2018. The Copyright on the information and data and its format as contained in this Envirocheck® Report ("Report") is the property of Landmark Information Group Limited ("Landmark") and several other Data Providers, including (but not limited to) Ordnance Survey, British Geological Survey, the Environment Agency/Natural Resources Wales and Natural England, and must not be reproduced in whole or in part by photocopying or any other method. The Report is supplied under Landmark's Terms and Conditions accepted by the Customer. A copy of Landmark's Terms and Conditions can be found with the Index Map for this report. Additional copies of the Report may be obtained from Landmark, subject to Landmark's charges in force from time to time. The Copyright, design rights and any other intellectual rights shall remain the exclusive property of Landmark and/or other Data providers, whose Copyright material has been included in this Report.

### Natural England Copyright Notice

Site of Special Scientific Interest, National Nature Reserve, Ramsar, Special Protection Area, Special Conservation Area, Marine Nature Reserve data (derived from Ordnance Survey 1:10000 raster) is provided by, and used with the permission of, Natural England who retain the copyright and Intellectual Property Rights for the data.

### Scottish Natural Heritage Copyright

Contains SNH information licensed under the Open Government Licence v3.0.

### Ove Arup Copyright Notice

The Mining Instability data was obtained on licence from Ove Arup & Partners Limited (for further information, contact mining.review@arup.com). No reproduction or further use of such Data is to be made without the prior written consent of Ove Arup & Partners Limited. The supplied Mining Instability data is derived from publicly available records and other third party sources and neither Ove Arup & Partners nor Landmark warrant the accuracy or completeness of such information or data.

### Peter Brett Associates Copyright Notice

The cavity data presented has been extracted from the PBA enhanced version of the original DEFRA national cavity databases. PBA/DEFRA retain the copyright & intellectual property rights in the data. Whilst all reasonable efforts are made to check that the information contained in the cavity databases is accurate we do not warrant that the data is complete or error free. The information is based upon our own researches and those collated from a number of external sources and is continually being augmented and updated by PBA. In no event shall PBA/DEFRA or Landmark be liable for any loss or damage including, without limitation, indirect or consequential loss or damage arising from the use of this data.

### Radon Potential dataset Copyright Notice

Information supplied from a joint dataset compiled by The British Geological Survey and Public Health England.

### Natural Resources Wales Copyright Notice

Contains Natural Resources Wales information © Natural Resources Wales and Database Right. All rights Reserved. Contains Ordnance Survey Data. Ordnance Survey Licence number 100019741. Crown Copyright and Database Right. Contains Natural Resources Wales information © Natural Resources Wales and Database Right. All rights Reserved. Some features of this information are based on digital spatial data licensed from the Centre for Ecology & Hydrology © NERC (CEH). Defra, Met Office and DARD Rivers Agency © Crown copyright. © Cranfield University. © James Hutton Institute. Contains OS data © Crown copyright and database right 2018. Land & Property Services © Crown copyright and database right.

### Report Version v53.0

Data Type	Page Number	On Site	0 to 250m	251 to 500m	501 to 1000m (*up to 2000m)
<b>Agency &amp; Hydrological</b>					
BGS Groundwater Flooding Susceptibility	pg 1	Yes	Yes	Yes	n/a
Contaminated Land Register Entries and Notices					
Discharge Consents	pg 2	2	5		21
Prosecutions Relating to Controlled Waters			n/a	n/a	n/a
Enforcement and Prohibition Notices					
Integrated Pollution Controls					
Integrated Pollution Prevention And Control					
Local Authority Integrated Pollution Prevention And Control					
Local Authority Pollution Prevention and Controls	pg 9		3	1	1
Local Authority Pollution Prevention and Control Enforcements					
Nearest Surface Water Feature	pg 9	Yes			
Pollution Incidents to Controlled Waters	pg 9		6	1	13
Prosecutions Relating to Authorised Processes					
Registered Radioactive Substances					
River Quality	pg 13	1			1
River Quality Biology Sampling Points	pg 13		1		
River Quality Chemistry Sampling Points					
Substantiated Pollution Incident Register					
Water Abstractions	pg 13				(*3)
Water Industry Act Referrals					
Groundwater Vulnerability	pg 14	Yes	n/a	n/a	n/a
Drift Deposits			n/a	n/a	n/a
Bedrock Aquifer Designations	pg 14	Yes	n/a	n/a	n/a
Superficial Aquifer Designations	pg 14	Yes	n/a	n/a	n/a
Source Protection Zones					
Extreme Flooding from Rivers or Sea without Defences				n/a	n/a
Flooding from Rivers or Sea without Defences				n/a	n/a
Areas Benefiting from Flood Defences				n/a	n/a
Flood Water Storage Areas				n/a	n/a
Flood Defences				n/a	n/a
OS Water Network Lines	pg 14		11	8	44

Data Type	Page Number	On Site	0 to 250m	251 to 500m	501 to 1000m (*up to 2000m)
<b>Waste</b>					
BGS Recorded Landfill Sites					
Historical Landfill Sites	pg 22				3
Integrated Pollution Control Registered Waste Sites					
Licensed Waste Management Facilities (Landfill Boundaries)	pg 22				1
Licensed Waste Management Facilities (Locations)					
Local Authority Landfill Coverage		1	n/a	n/a	n/a
Local Authority Recorded Landfill Sites					
Potentially Infilled Land (Non-Water)	pg 22				3
Potentially Infilled Land (Water)	pg 23	1	9	17	46
Registered Landfill Sites					
Registered Waste Transfer Sites					
Registered Waste Treatment or Disposal Sites					
<b>Hazardous Substances</b>					
Control of Major Accident Hazards Sites (COMAH)	pg 27			4	1
Explosive Sites					
Notification of Installations Handling Hazardous Substances (NIHHS)					
Planning Hazardous Substance Consents	pg 27			3	
Planning Hazardous Substance Enforcements					

Data Type	Page Number	On Site	0 to 250m	251 to 500m	501 to 1000m (*up to 2000m)
<b>Geological</b>					
BGS 1:625,000 Solid Geology	pg 28	Yes	n/a	n/a	n/a
BGS Estimated Soil Chemistry	pg 28	Yes		Yes	Yes
BGS Recorded Mineral Sites	pg 29				5
BGS Urban Soil Chemistry					
BGS Urban Soil Chemistry Averages					
CBSCB Compensation District	pg 29	Yes	n/a	n/a	n/a
Coal Mining Affected Areas			n/a	n/a	n/a
Mining Instability			n/a	n/a	n/a
Man-Made Mining Cavities					
Natural Cavities					
Non Coal Mining Areas of Great Britain				n/a	n/a
Potential for Collapsible Ground Stability Hazards	pg 30	Yes		n/a	n/a
Potential for Compressible Ground Stability Hazards				n/a	n/a
Potential for Ground Dissolution Stability Hazards				n/a	n/a
Potential for Landslide Ground Stability Hazards	pg 30	Yes		n/a	n/a
Potential for Running Sand Ground Stability Hazards	pg 30	Yes		n/a	n/a
Potential for Shrinking or Swelling Clay Ground Stability Hazards	pg 30	Yes		n/a	n/a
Radon Potential - Radon Affected Areas			n/a	n/a	n/a
Radon Potential - Radon Protection Measures			n/a	n/a	n/a
<b>Industrial Land Use</b>					
Contemporary Trade Directory Entries	pg 31		5	6	134
Fuel Station Entries					
Points of Interest - Commercial Services	pg 45		1	3	107
Points of Interest - Education and Health					
Points of Interest - Manufacturing and Production	pg 56		16	13	16
Points of Interest - Public Infrastructure	pg 60		2	2	5
Points of Interest - Recreational and Environmental					
Gas Pipelines					
Underground Electrical Cables					



Data Type	Page Number	On Site	0 to 250m	251 to 500m	501 to 1000m (*up to 2000m)
<b>Sensitive Land Use</b>					
Ancient Woodland	pg 62	1			2
Areas of Adopted Green Belt	pg 62		1		4
Areas of Unadopted Green Belt	pg 62				1
Areas of Outstanding Natural Beauty					
Environmentally Sensitive Areas					
Forest Parks					
Local Nature Reserves					
Marine Nature Reserves					
National Nature Reserves					
National Parks					
Nitrate Sensitive Areas					
Nitrate Vulnerable Zones					
Ramsar Sites					
Sites of Special Scientific Interest	pg 62	1			
Special Areas of Conservation					
Special Protection Areas					
World Heritage Sites					

Map ID	Details	Quadrant Reference (Compass Direction)	Estimated Distance From Site	Contact	NGR
	<b>BGS Groundwater Flooding Susceptibility</b> Flooding Type: Potential for Groundwater Flooding of Property Situated Below Ground Level	A8NE (N)	0	1	381003 384216
	<b>BGS Groundwater Flooding Susceptibility</b> Flooding Type: Potential for Groundwater Flooding to Occur at Surface	A8NE (W)	0	1	381000 384216
	<b>BGS Groundwater Flooding Susceptibility</b> Flooding Type: Potential for Groundwater Flooding to Occur at Surface	A13SW (NW)	0	1	380950 384300
	<b>BGS Groundwater Flooding Susceptibility</b> Flooding Type: Potential for Groundwater Flooding to Occur at Surface	A8NE (S)	0	1	381000 384150
	<b>BGS Groundwater Flooding Susceptibility</b> Flooding Type: Potential for Groundwater Flooding of Property Situated Below Ground Level	A8NW (SW)	57	1	380850 383950
	<b>BGS Groundwater Flooding Susceptibility</b> Flooding Type: Potential for Groundwater Flooding of Property Situated Below Ground Level	A13SW (NW)	119	1	380800 384350
	<b>BGS Groundwater Flooding Susceptibility</b> Flooding Type: Potential for Groundwater Flooding of Property Situated Below Ground Level	A7SE (SW)	208	1	380650 383850
	<b>BGS Groundwater Flooding Susceptibility</b> Flooding Type: Potential for Groundwater Flooding to Occur at Surface	A13NW (NW)	274	1	380750 384600
	<b>BGS Groundwater Flooding Susceptibility</b> Flooding Type: Potential for Groundwater Flooding of Property Situated Below Ground Level	A7SE (SW)	279	1	380600 383800
	<b>BGS Groundwater Flooding Susceptibility</b> Flooding Type: Potential for Groundwater Flooding of Property Situated Below Ground Level	A7SE (SW)	293	1	380650 383750
	<b>BGS Groundwater Flooding Susceptibility</b> Flooding Type: Potential for Groundwater Flooding of Property Situated Below Ground Level	A14SW (NE)	324	1	381500 384500
	<b>BGS Groundwater Flooding Susceptibility</b> Flooding Type: Potential for Groundwater Flooding of Property Situated Below Ground Level	A8SE (SE)	344	1	381300 383700
	<b>BGS Groundwater Flooding Susceptibility</b> Flooding Type: Potential for Groundwater Flooding of Property Situated Below Ground Level	A8SW (S)	357	1	380850 383650
	<b>BGS Groundwater Flooding Susceptibility</b> Flooding Type: Potential for Groundwater Flooding of Property Situated Below Ground Level	A7NE (W)	380	1	380400 384000
	<b>BGS Groundwater Flooding Susceptibility</b> Flooding Type: Potential for Groundwater Flooding to Occur at Surface	A8SW (SW)	420	1	380700 383600
	<b>BGS Groundwater Flooding Susceptibility</b> Flooding Type: Potential for Groundwater Flooding of Property Situated Below Ground Level	A13NE (NE)	434	1	381300 384900
	<b>BGS Groundwater Flooding Susceptibility</b> Flooding Type: Potential for Groundwater Flooding of Property Situated Below Ground Level	A9NW (E)	456	1	381600 384100
	<b>BGS Groundwater Flooding Susceptibility</b> Flooding Type: Potential for Groundwater Flooding to Occur at Surface	A3NW (S)	460	1	380800 383550
	<b>BGS Groundwater Flooding Susceptibility</b> Flooding Type: Potential for Groundwater Flooding to Occur at Surface	A12SE (NW)	471	1	380500 384550
	<b>BGS Groundwater Flooding Susceptibility</b> Flooding Type: Potential for Groundwater Flooding to Occur at Surface	A7SE (SW)	480	1	380350 383800
	<b>BGS Groundwater Flooding Susceptibility</b> Flooding Type: Potential for Groundwater Flooding of Property Situated Below Ground Level	A7NW (W)	484	1	380300 383950
	<b>BGS Groundwater Flooding Susceptibility</b> Flooding Type: Potential for Groundwater Flooding to Occur at Surface	A18SE (N)	500	1	381003 385000

Map ID	Details	Quadrant Reference (Compass Direction)	Estimated Distance From Site	Contact	NGR
1	<p><b>Discharge Consents</b></p> <p>Operator: Spirit Pub Company (Services) Limited  Property Type: FOOD+BEVERAGE SERVICES/CAFE/RESTAURANT/PUB  Location: The Romper Ps The Romper Public House, Wilmslow Road, Altrincham, Greater Manchester, Wa15 8xj  Authority: Environment Agency, North West Region  Catchment Area: Not Given  Reference: 016993171  Permit Version: 1  Effective Date: 20th March 1997  Issued Date: 20th March 1997  Revocation Date: Not Supplied  Discharge Type: Sewage And Trade Combined - Unspecified  Discharge: Freshwater Stream/River  Environment:  Receiving Water: Coterill Clough  <b>Status:</b> <b>Post National Rivers Authority Legislation where issue date &gt; 31/08/1989</b>  Positional Accuracy: Located by supplier to within 100m</p>	A13SE (N)	0	2	381000 384395
1	<p><b>Discharge Consents</b></p> <p>Operator: Greenalls Inns  Property Type: Not Given  Location: The Romper Pumping Station , ALTRINCHAM  Authority: Environment Agency, North West Region  Catchment Area: Not Given  Reference: 016993171-01  Permit Version: Not Supplied  Effective Date: Not Supplied  Issued Date: Not Supplied  Revocation Date: Not Supplied  Discharge Type: Trade Discharge - Process Water  Discharge: Freshwater Stream/River  Environment:  Receiving Water: Trade/Sewage Effluent; Outlet To Watercourse; Coterill Clough  <b>Status:</b> <b>Not Supplied</b>  Positional Accuracy: Located by supplier to within 100m</p>	A13SE (N)	0	2	381000 384400
2	<p><b>Discharge Consents</b></p> <p>Operator: Manchester Airport Plc  Property Type: AIR TRANSPORT/AIRPORT  Location: Manchester Airport: Site Drainage And Containment System, Olympic House, Off The Domestic Approach Road, Manchester, M90 1qx  Authority: Environment Agency, North West Region  Catchment Area: Bollin  Reference: Eprcb3299en  Permit Version: 1  Effective Date: 16th November 2015  Issued Date: 30th October 2015  Revocation Date: Not Supplied  Discharge Type: Trade Effluent Discharge-Site Drainage  Discharge: Freshwater Stream/River  Environment:  Receiving Water: River Bollin &amp; Nearby Tribs  <b>Status:</b> <b>New issued under EPR 2010</b>  Positional Accuracy: Located by supplier to within 10m</p>	A13SE (N)	9	2	381122 384506
2	<p><b>Discharge Consents</b></p> <p>Operator: Manchester Airport Plc  Property Type: AIR TRANSPORT/AIRPORT  Location: Manchester Airport Doublewood Brook Double Wood Brook Outfall, Manchester Airport, Manchester, Greater Manchester, M90 1qx  Authority: Environment Agency, North West Region  Catchment Area: Not Given  Reference: 016992832  Permit Version: 1  Effective Date: 30th September 1994  Issued Date: Not Supplied  Revocation Date: 16th November 2015  Discharge Type: Discharge Of Other Matter-Surface Water  Discharge: Freshwater Stream/River  Environment:  Receiving Water: Cotteril Clough Brook  <b>Status:</b> <b>Surrendered under EPR 2010</b>  Positional Accuracy: Located by supplier to within 10m</p>	A13SE (N)	14	2	381120 384510

Map ID	Details	Quadrant Reference (Compass Direction)	Estimated Distance From Site	Contact	NGR
3	<p><b>Discharge Consents</b></p> <p>Operator: Manchester Airport Plc  Property Type: AIR TRANSPORT/AIRPORT  Location: Manchester Airport: Site Drainage And Containment System, Olympic House, Off The Domestic Approach Road, Manchester, M90 1qx  Authority: Environment Agency, North West Region  Catchment Area: Bollin  Reference: Eprcb3299en  Permit Version: 1  Effective Date: 16th November 2015  Issued Date: 30th October 2015  Revocation Date: Not Supplied  Discharge Type: Trade Effluent Discharge-Site Drainage  Discharge: Freshwater Stream/River  Environment:  Receiving Water: River Bollin &amp; Nearby Tribs  <b>Status: New issued under EPR 2010</b>  Positional Accuracy: Located by supplier to within 10m</p>	A8NE (S)	36	2	381085 383940
3	<p><b>Discharge Consents</b></p> <p>Operator: Manchester Airport Plc  Property Type: AIR TRANSPORT/AIRPORT  Location: Manchester Airport Doublewood Brook Double Wood Brook Outfall, Manchester Airport, Manchester, Greater Manchester, M90 1qx  Authority: Environment Agency, North West Region  Catchment Area: Not Given  Reference: 016992831  Permit Version: 1  Effective Date: 30th September 1994  Issued Date: Not Supplied  Revocation Date: 16th November 2015  Discharge Type: Discharge Of Other Matter-Surface Water  Discharge: Freshwater Stream/River  Environment:  Receiving Water: Cotterill Clough  <b>Status: Surrendered under EPR 2010</b>  Positional Accuracy: Located by supplier to within 100m</p>	A8NE (S)	76	2	381100 383900
4	<p><b>Discharge Consents</b></p> <p>Operator: Manchester International Airport Authority  Property Type: AIR TRANSPORT/AIRPORT  Location: Manchester Airport Doublewood Brook Double Wood Brook Outfall, Manchester Airport, Manchester, Greater Manchester, M90 1qx  Authority: Environment Agency, North West Region  Catchment Area: Not Given  Reference: 016990207  Permit Version: 1  Effective Date: 1st June 1980  Issued Date: Not Supplied  Revocation Date: 26th April 1991  Discharge Type: Sewage Discharges - Final/Treated Effluent - Not Water Company  Discharge: Freshwater Stream/River  Environment:  Receiving Water: Cotterill Clough Brook  <b>Status: Authorisation revokedRevoked</b>  Positional Accuracy: Located by supplier to within 100m</p>	A13NE (NE)	194	2	381300 384600
5	<p><b>Discharge Consents</b></p> <p>Operator: Manchester Airport Plc  Property Type: AIR TRANSPORT/AIRPORT  Location: Manchester Airport: Site Drainage And Containment System, Olympic House, Off The Domestic Approach Road, Manchester, M90 1qx  Authority: Environment Agency, North West Region  Catchment Area: Bollin  Reference: Eprcb3299en  Permit Version: 1  Effective Date: 16th November 2015  Issued Date: 30th October 2015  Revocation Date: Not Supplied  Discharge Type: Trade Effluent Discharge-Site Drainage  Discharge: Freshwater Stream/River  Environment:  Receiving Water: River Bollin &amp; Nearby Tribs  <b>Status: New issued under EPR 2010</b>  Positional Accuracy: Located by supplier to within 10m</p>	A18SE (N)	627	2	381211 385122

Map ID	Details	Quadrant Reference (Compass Direction)	Estimated Distance From Site	Contact	NGR
6	<p><b>Discharge Consents</b></p> <p>Operator: United Utilities Water Limited  Property Type: AIR TRANSPORT/AIRPORT  Location: Castle Mill Outfall At Manc Airport Mill Lane, Ashley, Altrincham, Greater Manchester, Wa15 0rd  Authority: Environment Agency, North West Region  Catchment Area: Not Given  Reference: 016982856  Permit Version: 1  Effective Date: 14th December 1994  Issued Date: Not Supplied  Revocation Date: 29th September 2014  Discharge Type: Discharge Of Other Matter-Surface Water  Discharge: Freshwater Stream/River  Environment:  Receiving Water: River Bollin  <b>Status:</b> <b>Post National Rivers Authority Legislation where issue date &gt; 31/08/1989</b>  Positional Accuracy: Located by supplier to within 100m</p>	A7SW (SW)	645	2	380200 383730
7	<p><b>Discharge Consents</b></p> <p>Operator: Manchester Airport Plc  Property Type: WAREHOUSING + SUPPORT ACTIVITIES FOR TRANSPORTATION  Location: Joint Airport Storage, Manchester Airport, Altrincham, Greater Manchester  Authority: Environment Agency, North West Region  Catchment Area: Not Given  Reference: 016992056  Permit Version: 1  Effective Date: 11th November 1986  Issued Date: Not Supplied  Revocation Date: 8th February 1996  Discharge Type: Trade Discharges - Site Drainage (Contam Surface Water, Not Tips)  Discharge: Freshwater Stream/River  Environment:  Receiving Water: River Bollin  <b>Status:</b> <b>Lapsed (under Environment Act 1995, Schedule 23)</b>  Positional Accuracy: Located by supplier to within 100m</p>	A14NE (NE)	718	2	381780 384820
8	<p><b>Discharge Consents</b></p> <p>Operator: Laing O'Rourke Construction Limited  Property Type: CONSTRUCTION OF BUILDINGS  Location: Manchester Airport, Manchester, Manchester, M90 1qx  Authority: Environment Agency, North West Region  Catchment Area: Not Supplied  Reference: Eprgb3398rg  Permit Version: 1  Effective Date: 25th August 2017  Issued Date: 25th August 2017  Revocation Date: Not Supplied  Discharge Type: Trade Effluent Discharge-Site Drainage  Discharge: Freshwater Stream/River  Environment:  Receiving Water: River Bollin &amp; Timperley Brook  <b>Status:</b> <b>New issued under EPR 2010</b>  Positional Accuracy: Located by supplier to within 10m</p>	A7SW (SW)	738	2	380104 383717
8	<p><b>Discharge Consents</b></p> <p>Operator: United Utilities Water Limited  Property Type: AIR TRANSPORT/AIRPORT  Location: Castle Mill Outfall At Manc Airport Mill Lane, Ashley, Altrincham, Greater Manchester, Wa15 0rd  Authority: Environment Agency, North West Region  Catchment Area: Not Supplied  Reference: 016982856  Permit Version: 2  Effective Date: 30th September 2014  Issued Date: 30th September 2014  Revocation Date: 16th November 2015  Discharge Type: Trade Effluent Discharge-Site Drainage  Discharge: Freshwater Stream/River  Environment:  Receiving Water: River Bollin  <b>Status:</b> <b>Surrendered under EPR 2010</b>  Positional Accuracy: Located by supplier to within 10m</p>	A7SW (SW)	744	2	380107 383695



Map ID	Details	Quadrant Reference (Compass Direction)	Estimated Distance From Site	Contact	NGR
9	<p><b>Discharge Consents</b></p> <p>Operator: Manchester Airport Plc  Property Type: WAREHOUSING + SUPPORT ACTIVITIES FOR TRANSPORTATION  Location: Aircraft Stands Swo, Manchester Airport Plc, Ringway, Greater Manchester  Authority: Environment Agency, North West Region  Catchment Area: Not Given  Reference: 016991392  Permit Version: 1  Effective Date: 1st October 1994  Issued Date: Not Supplied  Revocation Date: 31st October 1994  Discharge Type: Discharge Of Other Matter-Surface Water  Discharge: Freshwater Stream/River  Environment:  Receiving Water: River Bollin  <b>Status: Authorisation revokedRevoked</b>  Positional Accuracy: Located by supplier to within 100m</p>	A18NE (N)	751	2	381090 385250
9	<p><b>Discharge Consents</b></p> <p>Operator: Manchester Airport Plc  Property Type: WAREHOUSING + SUPPORT ACTIVITIES FOR TRANSPORTATION  Location: Aircraft Stands Swo, Manchester Airport Plc, Ringway, Greater Manchester  Authority: Environment Agency, North West Region  Catchment Area: Not Supplied  Reference: 016991392  Permit Version: 2  Effective Date: 1st November 1994  Issued Date: Not Supplied  Revocation Date: 2nd December 1994  Discharge Type: Discharge Of Other Matter-Surface Water  Discharge: Freshwater Stream/River  Environment:  Receiving Water: River Bollin  <b>Status: Authorisation revokedRevoked</b>  Positional Accuracy: Located by supplier to within 10m</p>	A18NE (N)	751	2	381090 385250
10	<p><b>Discharge Consents</b></p> <p>Operator: Amec - Tarmac Joint Venture  Property Type: AIR TRANSPORT/AIRPORT  Location: Manchester Airport Doublewood Brook Double Wood Brook Outfall, Manchester Airport, Manchester, Greater Manchester, M90 1qx  Authority: Environment Agency, North West Region  Catchment Area: Not Given  Reference: 016992834  Permit Version: 2  Effective Date: 24th June 1998  Issued Date: Not Supplied  Revocation Date: 23rd March 1999  Discharge Type: Trade Discharges - Site Drainage (Contam Surface Water, Not Tips)  Discharge: Freshwater Stream/River  Environment:  Receiving Water: Unnamed Trib. R.Bollin  <b>Status: Modified (Water Resources Act 1991, Schedule 10 as amended by Environment Act 1995)</b>  Positional Accuracy: Located by supplier to within 100m</p>	A9SE (SE)	780	2	381795 383705
10	<p><b>Discharge Consents</b></p> <p>Operator: Amec Projects Ltd  Property Type: WAREHOUSING + SUPPORT ACTIVITIES FOR TRANSPORTATION  Location: International Terminal Building Manchester Airport, Ringway, Altrincham, Greater Manchester  Authority: Environment Agency, North West Region  Catchment Area: Not Given  Reference: 016992264  Permit Version: 1  Effective Date: Not Supplied  Issued Date: Not Supplied  Revocation Date: 31st January 1993  Discharge Type: Trade Discharge - Process Water  Discharge: Freshwater Stream/River  Environment:  Receiving Water: River Bollin  <b>Status: Authorisation revokedRevoked</b>  Positional Accuracy: Manually corrected supplier location</p>	A9SE (SE)	785	2	381800 383705

Map ID	Details	Quadrant Reference (Compass Direction)	Estimated Distance From Site	Contact	NGR
10	<p><b>Discharge Consents</b></p> <p>Operator: Amec - Tarmac Joint Venture  Property Type: AIR TRANSPORT/AIRPORT  Location: Manchester Airport Doublewood Brook Double Wood Brook Outfall, Manchester Airport, Manchester, Greater Manchester, M90 1qx</p> <p>Authority: Environment Agency, North West Region  Catchment Area: Not Given  Reference: 016992834  Permit Version: 1  Effective Date: 30th September 1994  Issued Date: Not Supplied  Revocation Date: 23rd June 1998  Discharge Type: Discharge Of Other Matter-Surface Water  Discharge: Freshwater Stream/River  Environment:  Receiving Water: Unnamed Trib. R.Bollin  <b>Status: Revoked (Water Resources Act 1991, Section 88 &amp; Schedule 10 as amended by Environment Act 1995)</b>  Positional Accuracy: Located by supplier to within 100m</p>	A9SE (SE)	789	2	381805 383705
11	<p><b>Discharge Consents</b></p> <p>Operator: Manchester Airport Plc  Property Type: AIR TRANSPORT/AIRPORT  Location: Manchester Airport Doublewood Brook Double Wood Brook Outfall, Manchester Airport, Manchester, Greater Manchester, M90 1qx</p> <p>Authority: Environment Agency, North West Region  Catchment Area: Not Given  Reference: 016992833  Permit Version: 1  Effective Date: 30th September 1994  Issued Date: Not Supplied  Revocation Date: 29th September 2014  Discharge Type: Discharge Of Other Matter-Surface Water  Discharge: Freshwater Stream/River  Environment:  Receiving Water: Double Wood Brook  <b>Status: Post National Rivers Authority Legislation where issue date &gt; 31/08/1989</b>  Positional Accuracy: Located by supplier to within 10m</p>	A2NE (SW)	788	2	380370 383340
11	<p><b>Discharge Consents</b></p> <p>Operator: Manchester Airport Plc  Property Type: AIR TRANSPORT/AIRPORT  Location: Manchester Airport: Site Drainage And Containment System, Olympic House, Off The Domestic Approach Road, Manchester, M90 1qx</p> <p>Authority: Environment Agency, North West Region  Catchment Area: Bollin  Reference: Eprcb3299en  Permit Version: 1  Effective Date: 16th November 2015  Issued Date: 30th October 2015  Revocation Date: Not Supplied  Discharge Type: Trade Discharges - Site Drainage (Contam Surface Water, Not Tips)  Discharge: Freshwater Stream/River  Environment:  Receiving Water: River Bollin &amp; Nearby Tribs  <b>Status: New issued under EPR 2010</b>  Positional Accuracy: Located by supplier to within 10m</p>	A2NE (SW)	808	2	380370 383316
11	<p><b>Discharge Consents</b></p> <p>Operator: Manchester Airport Plc  Property Type: AIR TRANSPORT/AIRPORT  Location: Manchester Airport: Site Drainage And Containment System, Olympic House, Off The Domestic Approach Road, Manchester, M90 1qx</p> <p>Authority: Environment Agency, North West Region  Catchment Area: Bollin  Reference: Eprcb3299en  Permit Version: 1  Effective Date: 16th November 2015  Issued Date: 30th October 2015  Revocation Date: Not Supplied  Discharge Type: Trade Effluent Discharge-Site Drainage  Discharge: Freshwater Stream/River  Environment:  Receiving Water: River Bollin &amp; Nearby Tribs  <b>Status: New issued under EPR 2010</b>  Positional Accuracy: Located by supplier to within 10m</p>	A2NE (SW)	808	2	380370 383316

Map ID	Details	Quadrant Reference (Compass Direction)	Estimated Distance From Site	Contact	NGR
11	<p><b>Discharge Consents</b></p> <p>Operator: Manchester Airport Plc  Property Type: AIR TRANSPORT/AIRPORT  Location: Manchester Airport Doublewood Brook Double Wood Brook Outfall, Manchester Airport, Manchester, Greater Manchester, M90 1qx  Authority: Environment Agency, North West Region  Catchment Area: Not Supplied  Reference: 016992833  Permit Version: 2  Effective Date: 30th September 2014  Issued Date: 30th September 2014  Revocation Date: 16th November 2015  Discharge Type: Trade Effluent Discharge-Site Drainage  Discharge: Freshwater Stream/River  Environment:  Receiving Water: Double Wood Brook  <b>Status: Surrendered under EPR 2010</b>  Positional Accuracy: Located by supplier to within 10m</p>	A2NE (SW)	808	2	380370 383316
12	<p><b>Discharge Consents</b></p> <p>Operator: Manchester Airport Plc  Property Type: AIR TRANSPORT/AIRPORT  Location: Manchester Airport: Site Drainage And Containment System, Olympic House, Off The Domestic Approach Road, Manchester, M90 1qx  Authority: Environment Agency, North West Region  Catchment Area: Bollin  Reference: Eprcb3299en  Permit Version: 1  Effective Date: 16th November 2015  Issued Date: 30th October 2015  Revocation Date: Not Supplied  Discharge Type: Trade Effluent Discharge-Site Drainage  Discharge: Freshwater Stream/River  Environment:  Receiving Water: River Bollin &amp; Nearby Tribs  <b>Status: New issued under EPR 2010</b>  Positional Accuracy: Located by supplier to within 10m</p>	A19NW (N)	867	2	381429 385315
13	<p><b>Discharge Consents</b></p> <p>Operator: John Pownall  Property Type: Not Given  Location: Stp At Castle Mill Farm  Authority: Environment Agency, North West Region  Catchment Area: Not Given  Reference: 016891948-01  Permit Version: Not Supplied  Effective Date: Not Supplied  Issued Date: Not Supplied  Revocation Date: Not Supplied  Discharge Type: Sewage Treatment Works - Final Effluent  Discharge: Freshwater Stream/River  Environment:  Receiving Water: Biol Treated Sewage Eff; Outlet Via Surf Drain; River Bollin  <b>Status: Not Supplied</b>  Positional Accuracy: Located by supplier to within 100m</p>	A6NE (W)	980	2	379800 384000
13	<p><b>Discharge Consents</b></p> <p>Operator: William Pownall  Property Type: WWTW (NOT WATER CO) (NOT STP AT A PRIVATE PREMISES)  Location: Stp At Castle Mill Farm Mill Lane, Ringway, Altrincham, Cheshire  Authority: Environment Agency, North West Region  Catchment Area: Not Given  Reference: 016891948  Permit Version: 1  Effective Date: 3rd November 1997  Issued Date: Not Supplied  Revocation Date: Not Supplied  Discharge Type: Sewage Discharges - Final/Treated Effluent - Not Water Company  Discharge: Freshwater Stream/River  Environment:  Receiving Water: River Bollin  <b>Status: Post National Rivers Authority Legislation where issue date &gt; 31/08/1989</b>  Positional Accuracy: Located by supplier to within 100m</p>	A6NE (W)	980	2	379800 383995

Map ID	Details	Quadrant Reference (Compass Direction)	Estimated Distance From Site	Contact	NGR
14	<p><b>Discharge Consents</b></p> <p>Operator: Amec - Tarmac Joint Venture  Property Type: WWTW (NOT WATER CO) (NOT STP AT A PRIVATE PREMISES)  Location: Housing &amp; Airport Hangers Manchester Airport, South Of Altrincham Rd, Ringway, Greater Manchester  Authority: Environment Agency, North West Region  Catchment Area: Not Given  Reference: 016991413  Permit Version: 2  Effective Date: 20th November 1996  Issued Date: Not Supplied  Revocation Date: 16th June 2000  Discharge Type: Sewage Discharges - Final/Treated Effluent - Not Water Company  Discharge: Freshwater Stream/River  Environment:  Receiving Water: River Bollin  <b>Status:</b> <b>Authorisation revokedRevoked</b>  Positional Accuracy: Located by supplier to within 100m</p>	A4NE (SE)	986	2	381900 383450
14	<p><b>Discharge Consents</b></p> <p>Operator: Amec - Tarmac Joint Venture  Property Type: WWTW (NOT WATER CO) (NOT STP AT A PRIVATE PREMISES)  Location: Housing &amp; Airport Hangers Manchester Airport, South Of Altrincham Rd, Ringway, Greater Manchester  Authority: Environment Agency, North West Region  Catchment Area: Not Supplied  Reference: 016991413  Permit Version: 1  Effective Date: 22nd May 1989  Issued Date: Not Supplied  Revocation Date: 19th November 1996  Discharge Type: Sewage Discharges - Final/Treated Effluent - Not Water Company  Discharge: Freshwater Stream/River  Environment:  Receiving Water: River Bollin  <b>Status:</b> <b>Authorisation revokedRevoked</b>  Positional Accuracy: Located by supplier to within 10m</p>	A4NE (SE)	986	2	381900 383450
15	<p><b>Discharge Consents</b></p> <p>Operator: Manchester Airport Plc  Property Type: WWTW (NOT WATER CO) (NOT STP AT A PRIVATE PREMISES)  Location: Old Cottage Altrincham Road, Styal, Nr Wilmslow, Cheshire  Authority: Environment Agency, North West Region  Catchment Area: Bollin  Reference: 016993341  Permit Version: 2  Effective Date: 8th September 2000  Issued Date: 8th September 2000  Revocation Date: Not Supplied  Discharge Type: Sewage Discharges - Final/Treated Effluent - Not Water Company  Discharge: Freshwater Stream/River  Environment:  Receiving Water: Surface Drain To River Bollin  <b>Status:</b> <b>New Consent (Water Resources Act 1991, Section 88 &amp; Schedule 10 as amended by Environment Act 1995)</b>  Positional Accuracy: Located by supplier to within 10m</p>	A4NE (SE)	996	2	381880 383400
15	<p><b>Discharge Consents</b></p> <p>Operator: Manchester Airport Plc  Property Type: WWTW (NOT WATER CO) (NOT STP AT A PRIVATE PREMISES)  Location: Old Cottage Altrincham Road, Styal, Nr Wilmslow, Cheshire  Authority: Environment Agency, North West Region  Catchment Area: Not Given  Reference: 016993341  Permit Version: 1  Effective Date: 8th May 1999  Issued Date: 8th May 1999  Revocation Date: 7th September 2000  Discharge Type: Sewage Discharges - Final/Treated Effluent - Not Water Company  Discharge: Freshwater Stream/River  Environment:  Receiving Water: The River Bollin  <b>Status:</b> <b>New Consent (Water Resources Act 1991, Section 88 &amp; Schedule 10 as amended by Environment Act 1995)</b>  Positional Accuracy: Located by supplier to within 10m</p>	A4NE (SE)	996	2	381880 383400

Map ID	Details	Quadrant Reference (Compass Direction)	Estimated Distance From Site	Contact	NGR
16	<p><b>Local Authority Pollution Prevention and Controls</b></p> <p>Name: Airline Services Ltd            Location: Hanger 4 Western Maintenance Area, Manchester Airport, Manchester            Authority: Manchester City Council, Environmental Health Department            Permit Reference: PPC/DC/RM/18/07            Dated: 12th February 2007            Process Type: Local Authority Pollution Prevention and Control            Description: PG6/46 Dry cleaning  <b>Status: Authorisation revokedRevoked</b>            Positional Accuracy: Located by supplier to within 10m</p>	A13NE (N)	113	3	381097 384608
17	<p><b>Local Authority Pollution Prevention and Controls</b></p> <p>Name: Air Livery Plc            Location: Off Pinfold Lane, Hanger 2, Manchester Airport, Manchester, M90 5ba            Authority: Manchester City Council, Environmental Health Department            Permit Reference: Not Supplied            Dated: 22nd July 2009            Process Type: Local Authority Pollution Prevention and Control            Description: PG6/40 Coating and recoating of aircraft and aircraft components  <b>Status: Permitted</b>            Positional Accuracy: Located by supplier to within 10m</p>	A14SW (NE)	179	3	381342 384471
17	<p><b>Local Authority Pollution Prevention and Controls</b></p> <p>Name: Air Livery Plc            Location: Off Pinfold Lane, Hanger 2, Manchester Airport, Manchester, M90 5ba            Authority: Manchester City Council, Environmental Health Department            Permit Reference: PPC/B/02/09/RM            Dated: 9th May 2009            Process Type: Local Authority Pollution Prevention and Control            Description: PG6/45 Surface cleaning  <b>Status: Permitted</b>            Positional Accuracy: Located by supplier to within 10m</p>	A14SW (NE)	179	3	381342 384471
18	<p><b>Local Authority Pollution Prevention and Controls</b></p> <p>Name: Fls Aerospace Ltd            Location: Runger Lane, Hangar 1 Western Maintenance Area, Manchester Airport, MANCHESTER, Lancashire, M90 5FL            Authority: Manchester City Council, Environmental Health Department            Permit Reference: 85/96            Dated: 15th March 1996            Process Type: Local Authority Air Pollution Control            Description: PG6/40 Coating and recoating of aircraft and aircraft components  <b>Status: Authorisation revokedRevoked</b>            Positional Accuracy: Manually positioned to the address or location</p>	A13NE (NE)	261	3	381305 384695
19	<p><b>Local Authority Pollution Prevention and Controls</b></p> <p>Name: Tilcon Ltd            Location: Runger Lane, ALTRINGHAM, Cheshire, WA            Authority: Harrogate Borough Council, Environmental Health            Permit Reference: Not Given            Dated: 24th November 1993            Process Type: Local Authority Air Pollution Control            Description: PG3/1Blending, packing, loading and use of bulk cement  <b>Status: Authorised</b>            Positional Accuracy: Manually positioned to the road within the address or location</p>	A18NW (N)	943	4	380729 385382
	<b>Nearest Surface Water Feature</b>	A8NW (S)	0	-	380965 384080
20	<p><b>Pollution Incidents to Controlled Waters</b></p> <p>Property Type: Not Given            Location: Location Description Not Available            Authority: Environment Agency, North West Region            Pollutant: Chemicals - Deicing Compounds            Note: Cotterill Clough; Glycol            Incident Date: 24th December 1995            Incident Reference: 95513059            Catchment Area: Bollin            Receiving Water: Not Given            Cause of Incident: Poor Operational Practice            Incident Severity: Category 3 - Minor Incident            Positional Accuracy: Located by supplier to within 100m</p>	A13SE (N)	5	2	381105 384495



Map ID	Details	Quadrant Reference (Compass Direction)	Estimated Distance From Site	Contact	NGR
20	<p><b>Pollution Incidents to Controlled Waters</b></p> <p>Property Type: Not Given            Location: Location Description Not Available            Authority: Environment Agency, North West Region            Pollutant: Oils - Unknown            Note: Cotterill Clough            Incident Date: 28th January 1992            Incident Reference: 92510150            Catchment Area: Bollin            Receiving Water: Not Given            Cause of Incident: Unknown            Incident Severity: Category 3 - Minor Incident            Positional Accuracy: Located by supplier to within 100m</p>	A13SE (N)	6	2	381100 384495
20	<p><b>Pollution Incidents to Controlled Waters</b></p> <p>Property Type: Not Given            Location: Greater Manchester            Authority: Environment Agency, North West Region            Pollutant: Chemicals - Deicing Compounds            Note: Cotterill Clough; Konsim            Incident Date: 10th March 1996            Incident Reference: 96510451            Catchment Area: Bollin            Receiving Water: Not Given            Cause of Incident: Treatment System Failure            Incident Severity: Category 2 - Significant Incident            Positional Accuracy: Located by supplier to within 100m</p>	A13SE (N)	9	2	381105 384500
21	<p><b>Pollution Incidents to Controlled Waters</b></p> <p>Property Type: Not Given            Location: Location Description Not Available            Authority: Environment Agency, North West Region            Pollutant: Miscellaneous - Foam            Note: Cotterill Clough            Incident Date: 6th March 1995            Incident Reference: 95510464            Catchment Area: Bollin            Receiving Water: Not Given            Cause of Incident: Miscellaneous/Other Pollution Type            Incident Severity: Category 3 - Minor Incident            Positional Accuracy: Located by supplier to within 100m</p>	A13SE (NE)	55	2	381200 384500
22	<p><b>Pollution Incidents to Controlled Waters</b></p> <p>Property Type: Not Given            Location: Location Description Not Available            Authority: Environment Agency, North West Region            Pollutant: Miscellaneous - Inert Suspended Solids            Note: Cotterill Clough            Incident Date: 25th April 1994            Incident Reference: 94510790            Catchment Area: Bollin            Receiving Water: Not Given            Cause of Incident: High Flow            Incident Severity: Category 3 - Minor Incident            Positional Accuracy: Located by supplier to within 100m</p>	A13NE (NE)	121	2	381200 384600
23	<p><b>Pollution Incidents to Controlled Waters</b></p> <p>Property Type: Not Given            Location: Location Description Not Available            Authority: Environment Agency, North West Region            Pollutant: Miscellaneous - Other            Note: Cotterill Clough; Glycol            Incident Date: 24th February 1994            Incident Reference: 94510367            Catchment Area: Bollin            Receiving Water: Not Given            Cause of Incident: Miscellaneous/Other Pollution Type            Incident Severity: Category 2 - Significant Incident            Positional Accuracy: Located by supplier to within 100m</p>	A13SE (NE)	147	2	381300 384500
24	<p><b>Pollution Incidents to Controlled Waters</b></p> <p>Property Type: Spillage; Accident - Static Site            Location: Location Description Not Available            Authority: Environment Agency, North West Region            Pollutant: Miscellaneous - Foam            Note: Tributary Of Bollin            Incident Date: 7th November 1995            Incident Reference: 95512721            Catchment Area: Bollin            Receiving Water: Not Given            Cause of Incident: Accidental Spillage/Leakage            Incident Severity: Category 3 - Minor Incident            Positional Accuracy: Located by supplier to within 100m</p>	A13NE (NE)	262	2	381300 384700

Map ID	Details	Quadrant Reference (Compass Direction)	Estimated Distance From Site	Contact	NGR
25	<p><b>Pollution Incidents to Controlled Waters</b></p> <p>Property Type: Not Given            Location: Junction 6; M56, Manchester Airport            Authority: Environment Agency, North West Region            Pollutant: Oils - Petrol            Note: Small Amount Petrol To Drains            Incident Date: 1st September 1998            Incident Reference: SO981600            Catchment Area: Bollin            Receiving Water: Freshwater Stream/River            Cause of Incident: Road Traffic Accident            Incident Severity: Category 3 - Minor Incident            Positional Accuracy: Located by supplier to within 100m</p>	A18SE (N)	515	2	381001 385001
26	<p><b>Pollution Incidents to Controlled Waters</b></p> <p>Property Type: Airports            Location: River Bollin, Manchester Airport, MANCHESTER            Authority: Environment Agency, North West Region            Pollutant: Miscellaneous - Inert Suspended Solids            Note: Not Supplied            Incident Date: 20th March 1998            Incident Reference: SO980613            Catchment Area: Bollin            Receiving Water: Freshwater Stream/River            Cause of Incident: Land Runoff            Incident Severity: Category 3 - Minor Incident            Positional Accuracy: Located by supplier to within 100m</p>	A3NE (S)	613	2	381300 383400
27	<p><b>Pollution Incidents to Controlled Waters</b></p> <p>Property Type: Not Given            Location: Greater Manchester            Authority: Environment Agency, North West Region            Pollutant: Not Given            Note: River Bollin            Incident Date: 13th December 1993            Incident Reference: 93512280            Catchment Area: Bollin            Receiving Water: Not Given            Cause of Incident: Not Given            Incident Severity: Category 3 - Minor Incident            Positional Accuracy: Located by supplier to within 100m</p>	A7SW (SW)	744	2	380105 383700
27	<p><b>Pollution Incidents to Controlled Waters</b></p> <p>Property Type: Not Given            Location: Greater Manchester            Authority: Environment Agency, North West Region            Pollutant: Not Given            Note: River Bollin            Incident Date: 11th October 1993            Incident Reference: 93511933            Catchment Area: Bollin            Receiving Water: Not Given            Cause of Incident: Not Given            Incident Severity: Category 3 - Minor Incident            Positional Accuracy: Located by supplier to within 100m</p>	A7SW (SW)	746	2	380105 383695
27	<p><b>Pollution Incidents to Controlled Waters</b></p> <p>Property Type: Not Given            Location: Location Description Not Available            Authority: Environment Agency, North West Region            Pollutant: Miscellaneous - Urban Runoff            Note: Cotterill Clough; Solvent/Oil/Glycols            Incident Date: 10th January 1994            Incident Reference: 94510064            Catchment Area: Bollin            Receiving Water: Not Given            Cause of Incident: Land Runoff            Incident Severity: Category 3 - Minor Incident            Positional Accuracy: Located by supplier to within 100m</p>	A7SW (SW)	749	2	380100 383700
27	<p><b>Pollution Incidents to Controlled Waters</b></p> <p>Property Type: Not Given            Location: Cheshire            Authority: Environment Agency, North West Region            Pollutant: Unknown            Note: None Pollution Found            Incident Date: 7th February 1996            Incident Reference: 96510225            Catchment Area: Bollin            Receiving Water: Not Given            Cause of Incident: Other Incident/Unknown            Incident Severity: Category 3 - Minor Incident            Positional Accuracy: Located by supplier to within 100m</p>	A7SW (SW)	751	2	380100 383695

Map ID	Details	Quadrant Reference (Compass Direction)	Estimated Distance From Site	Contact	NGR
28	<p><b>Pollution Incidents to Controlled Waters</b></p> <p>Property Type: Not Given            Location: Location Description Not Available            Authority: Environment Agency, North West Region            Pollutant: Oils - Unknown            Note: Not Supplied            Incident Date: 28th February 1994            Incident Reference: 94510380            Catchment Area: Bollin            Receiving Water: Not Given            Cause of Incident: Other Incident/Unknown            Incident Severity: Category 3 - Minor Incident            Positional Accuracy: Located by supplier to within 100m</p>	A2NW (SW)	778	2	380300 383400
29	<p><b>Pollution Incidents to Controlled Waters</b></p> <p>Property Type: Not Given            Location: Location Description Not Available            Authority: Environment Agency, North West Region            Pollutant: Oils - Other Fuel Oil            Note: Not Supplied            Incident Date: 17th October 1995            Incident Reference: 95512556            Catchment Area: Bollin            Receiving Water: Not Given            Cause of Incident: Miscellaneous/Other Pollution Type            Incident Severity: Category 3 - Minor Incident            Positional Accuracy: Located by supplier to within 100m</p>	A7SW (SW)	804	2	380006 383796
29	<p><b>Pollution Incidents to Controlled Waters</b></p> <p>Property Type: Not Given            Location: Location Description Not Available            Authority: Environment Agency, North West Region            Pollutant: Chemicals - Solvents            Note: Not Supplied            Incident Date: 31st October 1995            Incident Reference: 95512679            Catchment Area: Bollin            Receiving Water: Not Given            Cause of Incident: Accidental Spillage/Leakage            Incident Severity: Category 3 - Minor Incident            Positional Accuracy: Located by supplier to within 100m</p>	A7SW (SW)	808	2	380001 383801
29	<p><b>Pollution Incidents to Controlled Waters</b></p> <p>Property Type: Not Given            Location: Location Description Not Available            Authority: Environment Agency, North West Region            Pollutant: Oils - Other Fuel Oil            Note: Not Supplied            Incident Date: 25th June 1995            Incident Reference: 95511545            Catchment Area: Bollin            Receiving Water: Not Given            Cause of Incident: Accidental Spillage/Leakage            Incident Severity: Category 3 - Minor Incident            Positional Accuracy: Located by supplier to within 100m</p>	A7SW (SW)	809	2	380001 383796
30	<p><b>Pollution Incidents to Controlled Waters</b></p> <p>Property Type: Not Given            Location: Location Description Not Available            Authority: Environment Agency, North West Region            Pollutant: Oils - Kerosene Fuel Oil            Note: Not Supplied            Incident Date: 10th May 1995            Incident Reference: 95511092            Catchment Area: Bollin            Receiving Water: Not Given            Cause of Incident: Wrong Connection            Incident Severity: Category 3 - Minor Incident            Positional Accuracy: Located by supplier to within 100m</p>	A7SW (SW)	881	2	380001 383601
31	<p><b>Pollution Incidents to Controlled Waters</b></p> <p>Property Type: Construction            Location: Runway 2 Manchester Airport            Authority: Environment Agency, North West Region            Pollutant: Inert : Rocks &amp; Soils            Note: Not Supplied            Incident Date: 7th January 1999            Incident Reference: 379            Catchment Area: Bollin            Receiving Water: Not Given            Cause of Incident: Not Given            Incident Severity: Category 3 - Minor Incident            Positional Accuracy: Approximate location provided by supplier</p>	A9SE (SE)	917	2	381900 383600

Map ID	Details	Quadrant Reference (Compass Direction)	Estimated Distance From Site	Contact	NGR
32	<p><b>Pollution Incidents to Controlled Waters</b></p> <p>Property Type: Construction            Location: River Bollin, STYAL            Authority: Environment Agency, North West Region            Pollutant: Miscellaneous - Inert Suspended Solids            Note: Silty            Incident Date: 4th June 1998            Incident Reference: SO981016            Catchment Area: Bollin            Receiving Water: Freshwater Stream/River            Cause of Incident: Treatment System Failure            Incident Severity: Category 3 - Minor Incident            Positional Accuracy: Located by supplier to within 100m</p>	A4NE (SE)	923	2	381700 383300
	<p><b>River Quality</b></p> <p>Name: Cotterill Clough            GQA Grade: River Quality E            Reach: Qsl At Ringway To Bollin            Estimated Distance (km): 1.4            Flow Rate: Flow less than 0.31 cumecs            Flow Type: River            Year: 2000</p>	A13SW (NW)	0	2	380890 384422
	<p><b>River Quality</b></p> <p>Name: Bollin            GQA Grade: River Quality D            Reach: Dean To Pedley (Birkin) Bk            Estimated Distance (km): 17.7            Flow Rate: Flow less than 2.5 cumecs            Flow Type: River            Year: 2000</p>	A7SW (SW)	683	2	380175 383688
33	<p><b>River Quality Biology Sampling Points</b></p> <p>Name: Cottril Clough            Reach: Qsl At Ringway To Bollin            Estimated Distance: 1.40            Positional Accuracy: Located by supplier to within 10m            Year: 1990            GQA Grade: River Quality Biology GQA Grade F - Bad            Year: 1995            GQA Grade: River Quality Biology GQA Grade E - Poor            Year: 2000            GQA Grade: River Quality Biology GQA Grade Not Supplied            Year: 2002            GQA Grade: River Quality Biology GQA Grade Not Supplied            Year: 2003            GQA Grade: River Quality Biology GQA Grade D - Fair            Year: 2004            GQA Grade: River Quality Biology GQA Grade D - Fair            Year: 2005            GQA Grade: River Quality Biology GQA Grade D - Fair            Year: 2006            GQA Grade: River Quality Biology GQA Grade D - Fair            Year: 2007            GQA Grade: River Quality Biology GQA Grade D - Fair            Year: 2008            GQA Grade: River Quality Biology GQA Grade D - Fair            Year: 2009            GQA Grade: River Quality Biology GQA Grade D - Fair</p>	A13SE (NE)	14	2	381150 384500
	<p><b>Water Abstractions</b></p> <p>Operator: Amec-Tarmac Joint Venture            Licence Number: 2569020066            Permit Version: Not Supplied            Location: River Bollin, WILMSLOW, Cheshire            Authority: Environment Agency, North West Region            Abstraction: Dust Suppression            Abstraction Type: Not Supplied            Source: Surface            Daily Rate (m3): 20            Yearly Rate (m3): 2600            Details: Licence Status: Cancelled            Authorised Start: Not Supplied            Authorised End: Not Supplied            Permit Start Date: Not Supplied            Permit End Date: Not Supplied            Positional Accuracy: Located by supplier to within 100m</p>	A3SW (S)	1074	2	380900 382900

Map ID	Details	Quadrant Reference (Compass Direction)	Estimated Distance From Site	Contact	NGR
	<b>Water Abstractions</b> Operator: Amec-Tarmac Joint Venture Licence Number: 2569020066 Permit Version: Not Supplied Location: River Bollin, WILMSLOW, Cheshire Authority: Environment Agency, North West Region Abstraction: Dust Suppression Abstraction Type: Not Supplied Source: Surface Daily Rate (m3): 400 Yearly Rate (m3): 81000 Details: Licence Status: Cancelled Authorised Start: Not Supplied Authorised End: Not Supplied Permit Start Date: Not Supplied Permit End Date: Not Supplied Positional Accuracy: Located by supplier to within 100m	A2SE (S)	1147	2	380500 382900
	<b>Water Abstractions</b> Operator: Ringway Golf Club Limited Licence Number: 2569017005 Permit Version: Not Supplied Location: Spring Fed Well, Ringway Golf Course, Hale Barns, ALTRINCHAM, Cheshire Authority: Environment Agency, North West Region Abstraction: Other Spray Irrigation (Summer) Abstraction Type: Not Supplied Source: Groundwater Daily Rate (m3): 227 Yearly Rate (m3): 9092 Details: Licence Status: Revoked Authorised Start: Not Supplied Authorised End: Not Supplied Permit Start Date: Not Supplied Permit End Date: Not Supplied Positional Accuracy: Located by supplier to within 100m	(NW)	1995	2	379600 385900
	<b>Groundwater Vulnerability</b> Soil Classification: Not classified Map Sheet: Sheet 17 Derbyshire & North Staffordshire Scale: 1:100,000	A8NE (N)	0	2	381003 384216
	<b>Drift Deposits</b> None				
	<b>Bedrock Aquifer Designations</b> Aquifer Designation: Secondary Aquifer - B	A8NE (N)	0	1	381003 384216
	<b>Superficial Aquifer Designations</b> Aquifer Designation: Secondary Aquifer - Undifferentiated	A8NE (N)	0	1	381003 384216
	<b>Extreme Flooding from Rivers or Sea without Defences</b> None				
	<b>Flooding from Rivers or Sea without Defences</b> None				
	<b>Areas Benefiting from Flood Defences</b> None				
	<b>Flood Water Storage Areas</b> None				
	<b>Flood Defences</b> None				
34	<b>OS Water Network Lines</b> Watercourse Form: Inland river Watercourse Length: 766.7 Watercourse Level: On ground surface Permanent: True Watercourse Name: Cotteril Clough Brook Catchment Name: Mersey Primacy: 1	A13SW (NW)	3	5	380898 384279
35	<b>OS Water Network Lines</b> Watercourse Form: Inland river Watercourse Length: 413.5 Watercourse Level: On ground surface Permanent: True Watercourse Name: Not Supplied Catchment Name: Mersey Primacy: 1	A8NW (S)	5	5	380958 383991



Map ID	Details	Quadrant Reference (Compass Direction)	Estimated Distance From Site	Contact	NGR
36	<b>OS Water Network Lines</b> Watercourse Form: Inland river Watercourse Length: 10.2 Watercourse Level: On ground surface Permanent: True Watercourse Name: Cotteril Clough Brook Catchment Name: Mersey Primacy: 1	A8NW (SW)	22	5	380758 384014
37	<b>OS Water Network Lines</b> Watercourse Form: Inland river Watercourse Length: 79.8 Watercourse Level: Not Supplied Permanent: True Watercourse Name: Cotteril Clough Brook Catchment Name: Mersey Primacy: 1	A8NW (SW)	33	5	380747 384014
38	<b>OS Water Network Lines</b> Watercourse Form: Lake Watercourse Length: 70.4 Watercourse Level: On ground surface Permanent: True Watercourse Name: Not Supplied Catchment Name: Mersey Primacy: 1	A13SE (NE)	60	5	381225 384444
39	<b>OS Water Network Lines</b> Watercourse Form: Inland river Watercourse Length: 76.6 Watercourse Level: On ground surface Permanent: True Watercourse Name: Cotteril Clough Brook Catchment Name: Mersey Primacy: 1	A8NW (SW)	112	5	380670 383996
40	<b>OS Water Network Lines</b> Watercourse Form: Inland river Watercourse Length: 2.7 Watercourse Level: On ground surface Permanent: True Watercourse Name: Cotteril Clough Brook Catchment Name: Mersey Primacy: 1	A7NE (SW)	182	5	380599 383995
41	<b>OS Water Network Lines</b> Watercourse Form: Inland river Watercourse Length: 57.3 Watercourse Level: On ground surface Permanent: True Watercourse Name: Cotteril Clough Brook Catchment Name: Mersey Primacy: 1	A7NE (SW)	185	5	380596 383995
42	<b>OS Water Network Lines</b> Watercourse Form: Inland river Watercourse Length: 9.1 Watercourse Level: On ground surface Permanent: True Watercourse Name: Cotteril Clough Brook Catchment Name: Mersey Primacy: 2	A7NE (SW)	234	5	380549 383974
43	<b>OS Water Network Lines</b> Watercourse Form: Inland river Watercourse Length: 5.0 Watercourse Level: On ground surface Permanent: True Watercourse Name: Not Supplied Catchment Name: Mersey Primacy: 1	A7NE (SW)	234	5	380549 383974
44	<b>OS Water Network Lines</b> Watercourse Form: Inland river Watercourse Length: 22.6 Watercourse Level: On ground surface Permanent: True Watercourse Name: Cotteril Clough Brook Catchment Name: Mersey Primacy: 1	A7NE (SW)	238	5	380546 383970

Map ID	Details	Quadrant Reference (Compass Direction)	Estimated Distance From Site	Contact	NGR
45	<b>OS Water Network Lines</b> Watercourse Form: Inland river Watercourse Length: 19.2 Watercourse Level: On ground surface Permanent: True Watercourse Name: Cotteril Clough Brook Catchment Name: Mersey Primacy: 1	A7NE (SW)	252	5	380536 383951
46	<b>OS Water Network Lines</b> Watercourse Form: Inland river Watercourse Length: 1.4 Watercourse Level: On ground surface Permanent: True Watercourse Name: Not Supplied Catchment Name: Mersey Primacy: 1	A7NE (SW)	252	5	380537 383950
47	<b>OS Water Network Lines</b> Watercourse Form: Inland river Watercourse Length: 74.5 Watercourse Level: On ground surface Permanent: True Watercourse Name: Cotteril Clough Brook Catchment Name: Mersey Primacy: 1	A7NE (SW)	269	5	380520 383945
48	<b>OS Water Network Lines</b> Watercourse Form: Inland river Watercourse Length: 11.6 Watercourse Level: On ground surface Permanent: True Watercourse Name: Not Supplied Catchment Name: Mersey Primacy: 1	A7NE (W)	324	5	380456 384004
49	<b>OS Water Network Lines</b> Watercourse Form: Inland river Watercourse Length: 363.4 Watercourse Level: On ground surface Permanent: True Watercourse Name: Cotteril Clough Brook Catchment Name: Mersey Primacy: 1	A7NE (SW)	331	5	380469 383898
50	<b>OS Water Network Lines</b> Watercourse Form: Inland river Watercourse Length: 1.5 Watercourse Level: On ground surface Permanent: True Watercourse Name: Not Supplied Catchment Name: Mersey Primacy: 1	A7NE (SW)	331	5	380469 383898
51	<b>OS Water Network Lines</b> Watercourse Form: Inland river Watercourse Length: 107.8 Watercourse Level: On ground surface Permanent: True Watercourse Name: Not Supplied Catchment Name: Mersey Primacy: 1	A7NE (W)	332	5	380445 384001
52	<b>OS Water Network Lines</b> Watercourse Form: Inland river Watercourse Length: 43.8 Watercourse Level: On ground surface Permanent: True Watercourse Name: Not Supplied Catchment Name: Mersey Primacy: 1	A7NE (W)	335	5	380438 384041
53	<b>OS Water Network Lines</b> Watercourse Form: Inland river Watercourse Length: 294.2 Watercourse Level: On ground surface Permanent: True Watercourse Name: Not Supplied Catchment Name: Mersey Primacy: 1	A12SE (NW)	556	5	380406 384547

Map ID	Details	Quadrant Reference (Compass Direction)	Estimated Distance From Site	Contact	NGR
54	<b>OS Water Network Lines</b> Watercourse Form: Inland river Watercourse Length: 284.0 Watercourse Level: On ground surface Permanent: True Watercourse Name: Not Supplied Catchment Name: Mersey Primacy: 1	A2NE (SW)	600	5	380551 383458
55	<b>OS Water Network Lines</b> Watercourse Form: Inland river Watercourse Length: 38.9 Watercourse Level: On ground surface Permanent: True Watercourse Name: Not Supplied Catchment Name: Mersey Primacy: 1	A7NW (W)	600	5	380182 384061
56	<b>OS Water Network Lines</b> Watercourse Form: Inland river Watercourse Length: 58.1 Watercourse Level: On ground surface Permanent: True Watercourse Name: Not Supplied Catchment Name: Mersey Primacy: 1	A7NW (W)	624	5	380163 384105
57	<b>OS Water Network Lines</b> Watercourse Form: Inland river Watercourse Length: 114.4 Watercourse Level: On ground surface Permanent: True Watercourse Name: Not Supplied Catchment Name: Mersey Primacy: 1	A12SW (W)	630	5	380243 384344
58	<b>OS Water Network Lines</b> Watercourse Form: Inland river Watercourse Length: 416.7 Watercourse Level: On ground surface Permanent: True Watercourse Name: River Bollin Catchment Name: Mersey Primacy: 1	A7SW (SW)	634	5	380314 383582
59	<b>OS Water Network Lines</b> Watercourse Form: Inland river Watercourse Length: 13.9 Watercourse Level: On ground surface Permanent: True Watercourse Name: Not Supplied Catchment Name: Mersey Primacy: 1	A7NW (W)	634	5	380147 384008
60	<b>OS Water Network Lines</b> Watercourse Form: Inland river Watercourse Length: 39.6 Watercourse Level: On ground surface Permanent: True Watercourse Name: Not Supplied Catchment Name: Mersey Primacy: 1	A7NW (W)	635	5	380147 384051
61	<b>OS Water Network Lines</b> Watercourse Form: Inland river Watercourse Length: 129.6 Watercourse Level: On ground surface Permanent: True Watercourse Name: River Bollin Catchment Name: Mersey Primacy: 1	A7SW (SW)	641	5	380219 383702
62	<b>OS Water Network Lines</b> Watercourse Form: Inland river Watercourse Length: 268.2 Watercourse Level: On ground surface Permanent: True Watercourse Name: Not Supplied Catchment Name: Mersey Primacy: 1	A7NW (W)	646	5	380134 384014

Map ID	Details	Quadrant Reference (Compass Direction)	Estimated Distance From Site	Contact	NGR
63	<b>OS Water Network Lines</b> Watercourse Form: Inland river Watercourse Length: 743.1 Watercourse Level: On ground surface Permanent: True Watercourse Name: River Bollin Catchment Name: Mersey Primacy: 1	A7SW (SW)	647	5	380208 383711
64	<b>OS Water Network Lines</b> Watercourse Form: Inland river Watercourse Length: 204.7 Watercourse Level: On ground surface Permanent: True Watercourse Name: Not Supplied Catchment Name: Mersey Primacy: 1	A2NW (SW)	686	5	380269 383555
65	<b>OS Water Network Lines</b> Watercourse Form: Inland river Watercourse Length: 67.7 Watercourse Level: On ground surface Permanent: True Watercourse Name: Not Supplied Catchment Name: Mersey Primacy: 1	A7SW (SW)	719	5	380188 383605
66	<b>OS Water Network Lines</b> Watercourse Form: Inland river Watercourse Length: 58.5 Watercourse Level: On ground surface Permanent: True Watercourse Name: Not Supplied Catchment Name: Mersey Primacy: 1	A12SW (W)	738	5	380162 384418
67	<b>OS Water Network Lines</b> Watercourse Form: Inland river Watercourse Length: 141.8 Watercourse Level: On ground surface Permanent: True Watercourse Name: Not Supplied Catchment Name: Mersey Primacy: 1	A12NW (NW)	738	5	380308 384761
68	<b>OS Water Network Lines</b> Watercourse Form: Inland river Watercourse Length: 179.5 Watercourse Level: On ground surface Permanent: True Watercourse Name: Not Supplied Catchment Name: Mersey Primacy: 1	A2NE (SW)	760	5	380469 383319
69	<b>OS Water Network Lines</b> Watercourse Form: Inland river Watercourse Length: 144.6 Watercourse Level: On ground surface Permanent: True Watercourse Name: Not Supplied Catchment Name: Mersey Primacy: 1	A2NW (SW)	765	5	380180 383538
70	<b>OS Water Network Lines</b> Watercourse Form: Inland river Watercourse Length: 227.5 Watercourse Level: On ground surface Permanent: True Watercourse Name: Not Supplied Catchment Name: Mersey Primacy: 1	A12NW (NW)	772	5	380193 384592
71	<b>OS Water Network Lines</b> Watercourse Form: Inland river Watercourse Length: 29.2 Watercourse Level: Underground Permanent: True Watercourse Name: Not Supplied Catchment Name: Mersey Primacy: 1	A12NW (NW)	773	5	380206 384632

Map ID	Details	Quadrant Reference (Compass Direction)	Estimated Distance From Site	Contact	NGR
72	<b>OS Water Network Lines</b> Watercourse Form: Inland river Watercourse Length: 77.5 Watercourse Level: On ground surface Permanent: True Watercourse Name: Not Supplied Catchment Name: Mersey Primacy: 1	A12SW (W)	792	5	380112 384440
73	<b>OS Water Network Lines</b> Watercourse Form: Inland river Watercourse Length: 40.7 Watercourse Level: On ground surface Permanent: True Watercourse Name: Not Supplied Catchment Name: Mersey Primacy: 1	A12SW (W)	802	5	380062 384370
74	<b>OS Water Network Lines</b> Watercourse Form: Inland river Watercourse Length: 76.5 Watercourse Level: On ground surface Permanent: True Watercourse Name: Not Supplied Catchment Name: Mersey Primacy: 1	A2NW (SW)	837	5	380313 383318
75	<b>OS Water Network Lines</b> Watercourse Form: Inland river Watercourse Length: 500.4 Watercourse Level: On ground surface Permanent: True Watercourse Name: Not Supplied Catchment Name: Mersey Primacy: 1	A12SW (W)	838	5	380022 384374
76	<b>OS Water Network Lines</b> Watercourse Form: Inland river Watercourse Length: 306.9 Watercourse Level: On ground surface Permanent: True Watercourse Name: Not Supplied Catchment Name: Mersey Primacy: 1	A12SW (W)	839	5	380047 384423
77	<b>OS Water Network Lines</b> Watercourse Form: Lake Watercourse Length: 12.9 Watercourse Level: On ground surface Permanent: True Watercourse Name: Not Supplied Catchment Name: Mersey Primacy: 1	A12SW (W)	840	5	380037 384406
78	<b>OS Water Network Lines</b> Watercourse Form: Inland river Watercourse Length: 9.5 Watercourse Level: On ground surface Permanent: True Watercourse Name: Not Supplied Catchment Name: Mersey Primacy: 1	A12SW (W)	840	5	380042 384414
79	<b>OS Water Network Lines</b> Watercourse Form: Inland river Watercourse Length: 18.4 Watercourse Level: On ground surface Permanent: True Watercourse Name: Not Supplied Catchment Name: Mersey Primacy: 1	A12SW (W)	841	5	380028 384397
80	<b>OS Water Network Lines</b> Watercourse Form: Inland river Watercourse Length: 119.3 Watercourse Level: Not Supplied Permanent: True Watercourse Name: Not Supplied Catchment Name: Mersey Primacy: 1	A6NE (W)	850	5	379935 383926

Map ID	Details	Quadrant Reference (Compass Direction)	Estimated Distance From Site	Contact	NGR
81	<b>OS Water Network Lines</b> Watercourse Form: Inland river Watercourse Length: 482.2 Watercourse Level: On ground surface Permanent: True Watercourse Name: River Bollin Catchment Name: Mersey Primacy: 1	A2NW (SW)	862	5	380244 383338
82	<b>OS Water Network Lines</b> Watercourse Form: Inland river Watercourse Length: 1.8 Watercourse Level: On ground surface Permanent: True Watercourse Name: Not Supplied Catchment Name: Mersey Primacy: 1	A4NE (SE)	901	5	381752 383388
83	<b>OS Water Network Lines</b> Watercourse Form: Inland river Watercourse Length: 103.7 Watercourse Level: On ground surface Permanent: True Watercourse Name: Not Supplied Catchment Name: Mersey Primacy: 1	A4NE (SE)	903	5	381753 383387
84	<b>OS Water Network Lines</b> Watercourse Form: Lake Watercourse Length: 3.9 Watercourse Level: On ground surface Permanent: True Watercourse Name: Not Supplied Catchment Name: Mersey Primacy: 1	A9SE (SE)	948	5	381925 383579
85	<b>OS Water Network Lines</b> Watercourse Form: Inland river Watercourse Length: 1.1 Watercourse Level: On ground surface Permanent: True Watercourse Name: Not Supplied Catchment Name: Mersey Primacy: 1	A9SE (SE)	948	5	381925 383580
86	<b>OS Water Network Lines</b> Watercourse Form: Inland river Watercourse Length: 9.5 Watercourse Level: On ground surface Permanent: True Watercourse Name: Not Supplied Catchment Name: Mersey Primacy: 1	A9SE (SE)	948	5	381925 383580
87	<b>OS Water Network Lines</b> Watercourse Form: Inland river Watercourse Length: 175.4 Watercourse Level: On ground surface Permanent: True Watercourse Name: Not Supplied Catchment Name: Mersey Primacy: 1	A9SE (SE)	950	5	381924 383573
88	<b>OS Water Network Lines</b> Watercourse Form: Inland river Watercourse Length: 2.1 Watercourse Level: On ground surface Permanent: True Watercourse Name: Not Supplied Catchment Name: Mersey Primacy: 1	A9SE (SE)	950	5	381925 383575
89	<b>OS Water Network Lines</b> Watercourse Form: Inland river Watercourse Length: 2.4 Watercourse Level: On ground surface Permanent: True Watercourse Name: Not Supplied Catchment Name: Mersey Primacy: 1	A9SE (SE)	951	5	381932 383587



Map ID	Details	Quadrant Reference (Compass Direction)	Estimated Distance From Site	Contact	NGR
90	<b>OS Water Network Lines</b> Watercourse Form: Inland river Watercourse Length: 58.0 Watercourse Level: On ground surface Permanent: True Watercourse Name: Not Supplied Catchment Name: Mersey Primacy: 1	A9SE (SE)	951	5	381943 383615
91	<b>OS Water Network Lines</b> Watercourse Form: Inland river Watercourse Length: 204.8 Watercourse Level: On ground surface Permanent: True Watercourse Name: River Bollin Catchment Name: Mersey Primacy: 1	A6NE (W)	954	5	379827 383975
92	<b>OS Water Network Lines</b> Watercourse Form: Inland river Watercourse Length: 5.9 Watercourse Level: On ground surface Permanent: True Watercourse Name: Not Supplied Catchment Name: Mersey Primacy: 1	A9SE (SE)	964	5	381966 383638
93	<b>OS Water Network Lines</b> Watercourse Form: Inland river Watercourse Length: 147.4 Watercourse Level: On ground surface Permanent: True Watercourse Name: River Bollin Catchment Name: Mersey Primacy: 1	A4SE (SE)	975	5	381686 383216
94	<b>OS Water Network Lines</b> Watercourse Form: Inland river Watercourse Length: 60.3 Watercourse Level: On ground surface Permanent: True Watercourse Name: Not Supplied Catchment Name: Mersey Primacy: 1	A4NE (SE)	980	5	381775 383295
95	<b>OS Water Network Lines</b> Watercourse Form: Inland river Watercourse Length: 27.3 Watercourse Level: On ground surface Permanent: True Watercourse Name: Not Supplied Catchment Name: Mersey Primacy: 1	A4NE (SE)	988	5	381742 383250
96	<b>OS Water Network Lines</b> Watercourse Form: Inland river Watercourse Length: 15.1 Watercourse Level: On ground surface Permanent: True Watercourse Name: River Bollin Catchment Name: Mersey Primacy: 1	A4NE (SE)	1000	5	381733 383225

Map ID	Details	Quadrant Reference (Compass Direction)	Estimated Distance From Site	Contact	NGR
97	<b>Historical Landfill Sites</b> Licence Holder: Not Supplied Location: Oversleyford Bridge, Wilmslow Name: Land North Of Altrincham Road Operator Location: Not Supplied Boundary Accuracy: As Supplied Provider Reference: EAHLD17005 First Input Date: Not Supplied Last Input Date: Not Supplied Specified Waste: Not Supplied Type: EA Waste Ref: 0 Regis Ref: Not Supplied WRC Ref: Not Supplied BGS Ref: Not Supplied Other Ref: Not Supplied	A3NE (S)	663	2	381177 383311
98	<b>Historical Landfill Sites</b> Licence Holder: Manchester Airport Plc Location: Altrincham Road, Knutsford, Mobberley, Cheshire Name: Former Borrow Pit Site Operator Location: Manchester, Manchester Airport, Boundary Accuracy: As Supplied Provider Reference: EAHLD35950 First Input Date: 14th March 2001 Last Input Date: Not Supplied Specified Waste: Not Supplied Type: EA Waste Ref: 53526 Regis Ref: Not Supplied WRC Ref: Not Supplied BGS Ref: Not Supplied Other Ref: Not Supplied	A3SE (S)	812	2	381061 383151
99	<b>Historical Landfill Sites</b> Licence Holder: Not Supplied Location: Manchester Airport, Greater Manchester Name: Land South West Of Manchester Airport Operator Location: Not Supplied Boundary Accuracy: As Supplied Provider Reference: EAHLD17008 First Input Date: Not Supplied Last Input Date: Not Supplied Specified Waste: Not Supplied Type: EA Waste Ref: 0 Regis Ref: Not Supplied WRC Ref: Not Supplied BGS Ref: Not Supplied Other Ref: Not Supplied	A3SE (S)	818	2	381040 383145
100	<b>Licensed Waste Management Facilities (Landfill Boundaries)</b> Name: Former Borrow Pit Site Licence Number: 53526 Location: Altrincham Road, Mobberley, Knutsford, Cheshire, WA16 Licence Holder: Manchester Airport Plc Authority: Environment Agency - North West Region, South Area Site Category: Landfills Taking Non-biodegradeable Wastes (Not Construction) Max Input Rate: Not Supplied Licence Status: <b>Closure</b> Issued: Not Supplied Positional Accuracy: Positioned by the supplier Boundary Accuracy: As Supplied	A3SE (S)	813	2	381060 383150
	<b>Local Authority Landfill Coverage</b> Name: Manchester City Council - Had landfill data but passed it to the relevant environment agency		0	6	381003 384216
	<b>Local Authority Landfill Coverage</b> Name: Macclesfield Borough Council - Has not been able to supply Landfill data		635	7	381567 383558
	<b>Local Authority Landfill Coverage</b> Name: Cheshire County Council - Has supplied landfill data		635	8	381567 383558
	<b>Local Authority Landfill Coverage</b> Name: Trafford Metropolitan Borough Council - Has not been able to supply Landfill data		885	9	380234 384934
101	<b>Potentially Infilled Land (Non-Water)</b> Bearing Ref: S Use: Unknown Filled Ground (Pit, quarry etc) Date of Mapping: 1990	A3NE (S)	673	-	381174 383300

Map ID	Details	Quadrant Reference (Compass Direction)	Estimated Distance From Site	Contact	NGR
102	<b>Potentially Infilled Land (Non-Water)</b> Bearing Ref: S Use: Unknown Filled Ground (Pit, quarry etc) Date of Mapping: 1990	A3NW (S)	711	-	380952 383259
103	<b>Potentially Infilled Land (Non-Water)</b> Bearing Ref: S Use: Unknown Filled Ground (Pit, quarry etc) Date of Mapping: 1990	A3SE (S)	770	-	381113 383195
104	<b>Potentially Infilled Land (Water)</b> Use: Unknown Filled Ground (Pond, marsh, river, stream, dock etc) Date of Mapping: 1954	A13SE (N)	0	-	381048 384343
105	<b>Potentially Infilled Land (Water)</b> Use: Unknown Filled Ground (Pond, marsh, river, stream, dock etc) Date of Mapping: 1954	A13SE (NE)	13	-	381156 384497
106	<b>Potentially Infilled Land (Water)</b> Use: Unknown Filled Ground (Pond, marsh, river, stream, dock etc) Date of Mapping: 1910	A13SE (NE)	110	-	381276 384444
107	<b>Potentially Infilled Land (Water)</b> Use: Unknown Filled Ground (Pond, marsh, river, stream, dock etc) Date of Mapping: 1882	A8NE (SE)	149	-	381279 384087
108	<b>Potentially Infilled Land (Water)</b> Use: Unknown Filled Ground (Pond, marsh, river, stream, dock etc) Date of Mapping: 1882	A8NE (SE)	162	-	381269 384049
109	<b>Potentially Infilled Land (Water)</b> Use: Unknown Filled Ground (Pond, marsh, river, stream, dock etc) Date of Mapping: 1910	A8NE (E)	177	-	381322 384125
110	<b>Potentially Infilled Land (Water)</b> Use: Unknown Filled Ground (Pond, marsh, river, stream, dock etc) Date of Mapping: 1954	A8SE (S)	197	-	380999 383775
111	<b>Potentially Infilled Land (Water)</b> Use: Unknown Filled Ground (Pond, marsh, river, stream, dock etc) Date of Mapping: 1882	A9NW (E)	200	-	381338 384096
112	<b>Potentially Infilled Land (Water)</b> Use: Unknown Filled Ground (Pond, marsh, river, stream, dock etc) Date of Mapping: 1954	A13SW (NW)	220	-	380721 384427
113	<b>Potentially Infilled Land (Water)</b> Use: Unknown Filled Ground (Pond, marsh, river, stream, dock etc) Date of Mapping: 1954	A7SE (SW)	240	-	380635 383821
114	<b>Potentially Infilled Land (Water)</b> Use: Unknown Filled Ground (Pond, marsh, river, stream, dock etc) Date of Mapping: 1954	A7SE (SW)	251	-	380596 383843
115	<b>Potentially Infilled Land (Water)</b> Use: Unknown Filled Ground (Pond, marsh, river, stream, dock etc) Date of Mapping: 1938	A13NW (NW)	255	-	380792 384628
116	<b>Potentially Infilled Land (Water)</b> Use: Unknown Filled Ground (Pond, marsh, river, stream, dock etc) Date of Mapping: 1954	A13NW (N)	260	-	380829 384675
117	<b>Potentially Infilled Land (Water)</b> Use: Unknown Filled Ground (Pond, marsh, river, stream, dock etc) Date of Mapping: 1882	A14SW (NE)	277	-	381448 384444
118	<b>Potentially Infilled Land (Water)</b> Use: Unknown Filled Ground (Pond, marsh, river, stream, dock etc) Date of Mapping: 1910	A9NW (E)	281	-	381459 384215
119	<b>Potentially Infilled Land (Water)</b> Use: Unknown Filled Ground (Pond, marsh, river, stream, dock etc) Date of Mapping: 1910	A9NW (E)	309	-	381469 384169
120	<b>Potentially Infilled Land (Water)</b> Use: Unknown Filled Ground (Pond, marsh, river, stream, dock etc) Date of Mapping: 1882	A9SW (SE)	314	-	381362 383879
121	<b>Potentially Infilled Land (Water)</b> Use: Unknown Filled Ground (Pond, marsh, river, stream, dock etc) Date of Mapping: 1954	A13NE (N)	349	-	381169 384847

Map ID	Details	Quadrant Reference (Compass Direction)	Estimated Distance From Site	Contact	NGR
122	<b>Potentially Infilled Land (Water)</b> Use: Unknown Filled Ground (Pond, marsh, river, stream, dock etc) Date of Mapping: 1938	A13NE (N)	349	-	381127 384849
123	<b>Potentially Infilled Land (Water)</b> Use: Unknown Filled Ground (Pond, marsh, river, stream, dock etc) Date of Mapping: 1954	A8SW (S)	351	-	380912 383643
124	<b>Potentially Infilled Land (Water)</b> Use: Unknown Filled Ground (Pond, marsh, river, stream, dock etc) Date of Mapping: 1882	A8SW (SW)	374	-	380666 383656
125	<b>Potentially Infilled Land (Water)</b> Use: Unknown Filled Ground (Pond, marsh, river, stream, dock etc) Date of Mapping: 1910	A9NW (E)	400	-	381578 384195
126	<b>Potentially Infilled Land (Water)</b> Use: Unknown Filled Ground (Pond, marsh, river, stream, dock etc) Date of Mapping: 1954	A18SE (N)	411	-	381146 384911
127	<b>Potentially Infilled Land (Water)</b> Use: Unknown Filled Ground (Pond, marsh, river, stream, dock etc) Date of Mapping: 1910	A9NW (E)	421	-	381594 384177
128	<b>Potentially Infilled Land (Water)</b> Use: Unknown Filled Ground (Pond, marsh, river, stream, dock etc) Date of Mapping: 1882	A3NE (S)	424	-	381061 383539
129	<b>Potentially Infilled Land (Water)</b> Use: Unknown Filled Ground (Pond, marsh, river, stream, dock etc) Date of Mapping: 1899	A18SE (N)	457	-	381229 384947
130	<b>Potentially Infilled Land (Water)</b> Use: Unknown Filled Ground (Pond, marsh, river, stream, dock etc) Date of Mapping: 1882	A9SW (SE)	474	-	381451 383697
131	<b>Potentially Infilled Land (Water)</b> Use: Unknown Filled Ground (Pond, marsh, river, stream, dock etc) Date of Mapping: 1882	A14NW (NE)	513	-	381470 384885
132	<b>Potentially Infilled Land (Water)</b> Use: Unknown Filled Ground (Pond, marsh, river, stream, dock etc) Date of Mapping: 1954	A18SE (N)	525	-	381235 385015
133	<b>Potentially Infilled Land (Water)</b> Use: Unknown Filled Ground (Pond, marsh, river, stream, dock etc) Date of Mapping: 1954	A3NE (S)	526	-	381246 383472
134	<b>Potentially Infilled Land (Water)</b> Use: Unknown Filled Ground (Pond, marsh, river, stream, dock etc) Date of Mapping: 1910	A9NW (E)	528	-	381637 383961
135	<b>Potentially Infilled Land (Water)</b> Use: Unknown Filled Ground (Pond, marsh, river, stream, dock etc) Date of Mapping: 1954	A18SE (N)	539	-	381128 385040
136	<b>Potentially Infilled Land (Water)</b> Use: Unknown Filled Ground (Pond, marsh, river, stream, dock etc) Date of Mapping: 1954	A3NW (S)	543	-	380785 383467
137	<b>Potentially Infilled Land (Water)</b> Use: Unknown Filled Ground (Pond, marsh, river, stream, dock etc) Date of Mapping: 1954	A3NW (S)	546	-	380772 383465
138	<b>Potentially Infilled Land (Water)</b> Use: Unknown Filled Ground (Pond, marsh, river, stream, dock etc) Date of Mapping: 1882	A19SW (NE)	563	-	381399 384996
139	<b>Potentially Infilled Land (Water)</b> Use: Unknown Filled Ground (Pond, marsh, river, stream, dock etc) Date of Mapping: 1954	A9SW (SE)	601	-	381587 383679
140	<b>Potentially Infilled Land (Water)</b> Use: Unknown Filled Ground (Pond, marsh, river, stream, dock etc) Date of Mapping: 1882	A18SE (N)	605	-	381219 385099
141	<b>Potentially Infilled Land (Water)</b> Use: Unknown Filled Ground (Pond, marsh, river, stream, dock etc) Date of Mapping: 1882	A19SW (NE)	605	-	381424 385030
142	<b>Potentially Infilled Land (Water)</b> Use: Unknown Filled Ground (Pond, marsh, river, stream, dock etc) Date of Mapping: 1910	A14NW (NE)	609	-	381660 384808

Map ID	Details	Quadrant Reference (Compass Direction)	Estimated Distance From Site	Contact	NGR
143	<b>Potentially Infilled Land (Water)</b> Use: Unknown Filled Ground (Pond, marsh, river, stream, dock etc) Date of Mapping: 1954	A18SE (N)	686	-	381216 385181
144	<b>Potentially Infilled Land (Water)</b> Use: Unknown Filled Ground (Pond, marsh, river, stream, dock etc) Date of Mapping: 1882	A9NE (E)	690	-	381843 384077
145	<b>Potentially Infilled Land (Water)</b> Use: Unknown Filled Ground (Pond, marsh, river, stream, dock etc) Date of Mapping: 1954	A18SE (N)	700	-	381159 385200
146	<b>Potentially Infilled Land (Water)</b> Use: Unknown Filled Ground (Pond, marsh, river, stream, dock etc) Date of Mapping: 1910	A14SE (E)	714	-	381895 384480
147	<b>Potentially Infilled Land (Water)</b> Use: Unknown Filled Ground (Pond, marsh, river, stream, dock etc) Date of Mapping: 1910	A14NE (NE)	732	-	381878 384608
148	<b>Potentially Infilled Land (Water)</b> Use: Unknown Filled Ground (Pond, marsh, river, stream, dock etc) Date of Mapping: 1910	A14NE (NE)	749	-	381844 384761
149	<b>Potentially Infilled Land (Water)</b> Use: Unknown Filled Ground (Pond, marsh, river, stream, dock etc) Date of Mapping: 1882	A9SE (SE)	750	-	381715 383601
150	<b>Potentially Infilled Land (Water)</b> Use: Unknown Filled Ground (Pond, marsh, river, stream, dock etc) Date of Mapping: 1954	A18NE (N)	756	-	381069 385254
151	<b>Potentially Infilled Land (Water)</b> Use: Unknown Filled Ground (Pond, marsh, river, stream, dock etc) Date of Mapping: 1938	A9SE (SE)	757	-	381785 383740
152	<b>Potentially Infilled Land (Water)</b> Use: Unknown Filled Ground (Pond, marsh, river, stream, dock etc) Date of Mapping: 1954	A4NW (SE)	778	-	381647 383456
153	<b>Potentially Infilled Land (Water)</b> Use: Unknown Filled Ground (Pond, marsh, river, stream, dock etc) Date of Mapping: 1954	A19SW (NE)	792	-	381632 385113
154	<b>Potentially Infilled Land (Water)</b> Use: Unknown Filled Ground (Pond, marsh, river, stream, dock etc) Date of Mapping: 1954	A18NE (N)	796	-	381188 385295
155	<b>Potentially Infilled Land (Water)</b> Use: Unknown Filled Ground (Pond, marsh, river, stream, dock etc) Date of Mapping: 1910	A19SE (NE)	818	-	381827 384935
156	<b>Potentially Infilled Land (Water)</b> Use: Unknown Filled Ground (Pond, marsh, river, stream, dock etc) Date of Mapping: 1938	A9SE (E)	819	-	381920 383886
157	<b>Potentially Infilled Land (Water)</b> Use: Unknown Filled Ground (Pond, marsh, river, stream, dock etc) Date of Mapping: 1954	A4NW (SE)	820	-	381557 383313
158	<b>Potentially Infilled Land (Water)</b> Use: Unknown Filled Ground (Pond, marsh, river, stream, dock etc) Date of Mapping: 1938	A3SW (S)	825	-	380929 383148
159	<b>Potentially Infilled Land (Water)</b> Use: Unknown Filled Ground (Pond, marsh, river, stream, dock etc) Date of Mapping: 1954	A18NW (N)	832	-	380751 385273
160	<b>Potentially Infilled Land (Water)</b> Use: Unknown Filled Ground (Pond, marsh, river, stream, dock etc) Date of Mapping: 1954	A18NE (N)	839	-	381298 385323
161	<b>Potentially Infilled Land (Water)</b> Use: Unknown Filled Ground (Pond, marsh, river, stream, dock etc) Date of Mapping: 1954	A7SW (SW)	845	-	379979 383745
162	<b>Potentially Infilled Land (Water)</b> Use: Unknown Filled Ground (Pond, marsh, river, stream, dock etc) Date of Mapping: 1954	A3SE (S)	847	-	381200 383128
163	<b>Potentially Infilled Land (Water)</b> Use: Unknown Filled Ground (Pond, marsh, river, stream, dock etc) Date of Mapping: 1954	A3SW (S)	856	-	380910 383120

Map ID	Details	Quadrant Reference (Compass Direction)	Estimated Distance From Site	Contact	NGR
164	<b>Potentially Infilled Land (Water)</b> Use: Unknown Filled Ground (Pond, marsh, river, stream, dock etc) Date of Mapping: 1954	A18NW (N)	861	-	380727 385296
165	<b>Potentially Infilled Land (Water)</b> Use: Unknown Filled Ground (Pond, marsh, river, stream, dock etc) Date of Mapping: 1954	A19NW (NE)	888	-	381530 385293
166	<b>Potentially Infilled Land (Water)</b> Use: Unknown Filled Ground (Pond, marsh, river, stream, dock etc) Date of Mapping: 1954	A2NW (SW)	888	-	380155 383382
167	<b>Potentially Infilled Land (Water)</b> Use: Unknown Filled Ground (Pond, marsh, river, stream, dock etc) Date of Mapping: 1954	A17SW (NW)	891	-	380251 384963
168	<b>Potentially Infilled Land (Water)</b> Use: Unknown Filled Ground (Pond, marsh, river, stream, dock etc) Date of Mapping: 1954	A18NE (N)	903	-	381122 385403
169	<b>Potentially Infilled Land (Water)</b> Use: Unknown Filled Ground (Pond, marsh, river, stream, dock etc) Date of Mapping: 1938	A19SE (NE)	925	-	381748 385190
170	<b>Potentially Infilled Land (Water)</b> Use: Unknown Filled Ground (Pond, marsh, river, stream, dock etc) Date of Mapping: 1938	A19SE (NE)	934	-	381913 385016
171	<b>Potentially Infilled Land (Water)</b> Use: Unknown Filled Ground (Pond, marsh, river, stream, dock etc) Date of Mapping: 1954	A18NW (N)	947	-	380671 385367
172	<b>Potentially Infilled Land (Water)</b> Use: Unknown Filled Ground (Pond, marsh, river, stream, dock etc) Date of Mapping: 1938	A19SE (NE)	951	-	381915 385042
173	<b>Potentially Infilled Land (Water)</b> Use: Unknown Filled Ground (Pond, marsh, river, stream, dock etc) Date of Mapping: 1938	A19SE (NE)	952	-	381892 385074
174	<b>Potentially Infilled Land (Water)</b> Use: Unknown Filled Ground (Pond, marsh, river, stream, dock etc) Date of Mapping: 1954	A18NE (N)	970	-	381235 385465
175	<b>Potentially Infilled Land (Water)</b> Use: Unknown Filled Ground (Pond, marsh, river, stream, dock etc) Date of Mapping: 1938	A19SE (NE)	981	-	381916 385090
176	<b>Potentially Infilled Land (Water)</b> Use: Unknown Filled Ground (Pond, marsh, river, stream, dock etc) Date of Mapping: 1954	A11SE (W)	992	-	379813 384233



Map ID	Details	Quadrant Reference (Compass Direction)	Estimated Distance From Site	Contact	NGR
177	<p><b>Control of Major Accident Hazards Sites (COMAH)</b></p> <p>Name: Esso Petroleum Company Limited            Location: Manchester Airport, Mashco, Pinfold Lane, Manchester, Greater Manchester, M90 5ax            Reference: Not Supplied            Type: Lower Tier  <b>Status: Active</b>            Positional Accuracy: Manually positioned to the address or location</p>	A13NE (N)	326	10	381211 384816
178	<p><b>Control of Major Accident Hazards Sites (COMAH)</b></p> <p>Name: Shell UK Oil Products Ltd            Location: Pinfold Lane, Manchester Airport, Manchester, M90 5XA            Reference: Not Supplied            Type: Lower Tier  <b>Status: Record Ceased To Be Supplied Under COMAH Regulations</b>            Positional Accuracy: Automatically positioned to the address</p>	A13NE (NE)	428	10	381294 384897
178	<p><b>Control of Major Accident Hazards Sites (COMAH)</b></p> <p>Name: Esso Petroleum Company Limited            Location: Pinfold Lane, Manchester Airport, Manchester, M90 5XA            Reference: Not Supplied            Type: Lower Tier  <b>Status: Active</b>            Positional Accuracy: Automatically positioned to the address</p>	A13NE (NE)	428	10	381294 384897
178	<p><b>Control of Major Accident Hazards Sites (COMAH)</b></p> <p>Name: Shell Uk Oil Products Ltd            Location: Pinfold Lane, Manchester Airport, Manchester, M90 5XA            Reference: Not Supplied            Type: Lower Tier  <b>Status: Record Ceased To Be Supplied Under COMAH Regulations</b>            Positional Accuracy: Automatically positioned to the address</p>	A13NE (NE)	428	10	381294 384897
179	<p><b>Control of Major Accident Hazards Sites (COMAH)</b></p> <p>Name: Air Bp Limited            Location: Manchester Airport, Pinfold Lane, Manchester, M90            Reference: Not Supplied            Type: Lower Tier  <b>Status: Active</b>            Positional Accuracy: Manually positioned within the geographical locality</p>	A18SE (N)	624	10	381053 385120
180	<p><b>Planning Hazardous Substance Consents</b></p> <p>Name: Esso Petroleum Co Ltd            Location: Pinfold Lane, Manchester Airport, Manchester            Authority: Manchester City Council, Planning Department            Application Ref: 076274/Hsc/2005/S2            Hazardous Substance: Highly flammable (highly flammable liquids which may become hot and catch fire in contact with air at ambient temperature without any input of energy or which have a flash point &lt;55C and which remain liquid under pressure)            Maximum Quantity: 0            Application date: 4th July 2005  <b>Decision: Deemed Consent Granted</b>            Positional Accuracy: Manually positioned to the address or location</p>	A13NE (NE)	429	6	381294 384897
180	<p><b>Planning Hazardous Substance Consents</b></p> <p>Name: Esso Petroleum Co Ltd            Location: Pinfold Lane, Manchester Airport, Manchester            Authority: Manchester City Council, Planning Department            Application Ref: 065383/Hsc/South2/02            Hazardous Substance: Highly flammable (highly flammable liquids which may become hot and catch fire in contact with air at ambient temperature without any input of energy or which have a flash point &lt;55C and which remain liquid under pressure)            Maximum Quantity: 0            Application date: 11th June 2002  <b>Decision: Deemed Consent Granted</b>            Positional Accuracy: Manually positioned to the address or location</p>	A13NE (NE)	429	6	381294 384897
180	<p><b>Planning Hazardous Substance Consents</b></p> <p>Name: Shell Uk Ltd            Location: Pinfold Lane, Manchester Airport, Ringway, Manchester            Authority: Manchester City Council, Planning Department            Application Ref: 059375/Hsc/South2/00            Hazardous Substance: Highly flammable (highly flammable liquids which may become hot and catch fire in contact with air at ambient temperature without any input of energy or which have a flash point &lt;55C and which remain liquid under pressure)            Maximum Quantity: 0            Application date: 5th June 2000  <b>Decision: Unknown at time of report</b>            Positional Accuracy: Manually positioned to the address or location</p>	A13NE (NE)	429	6	381294 384897

Map ID	Details	Quadrant Reference (Compass Direction)	Estimated Distance From Site	Contact	NGR
	<b>BGS 1:625,000 Solid Geology</b> Description: Triassic Rocks (Undifferentiated)	A8NE (N)	0	1	381003 384216
	<b>BGS Estimated Soil Chemistry</b> Source: British Geological Survey, National Geoscience Information Service Soil Sample Type: Rural Soil Arsenic Concentration: <15 mg/kg Cadmium Concentration: <1.8 mg/kg Chromium Concentration: 60 - 90 mg/kg Lead Concentration: <100 mg/kg Nickel Concentration: 15 - 30 mg/kg	A8NW (W)	0	1	380954 384222
	<b>BGS Estimated Soil Chemistry</b> Source: British Geological Survey, National Geoscience Information Service Soil Sample Type: Rural Soil Arsenic Concentration: <15 mg/kg Cadmium Concentration: <1.8 mg/kg Chromium Concentration: 60 - 90 mg/kg Lead Concentration: <100 mg/kg Nickel Concentration: <15 mg/kg	A8NE (N)	0	1	381003 384216
	<b>BGS Estimated Soil Chemistry</b> Source: British Geological Survey, National Geoscience Information Service Soil Sample Type: Rural Soil Arsenic Concentration: <15 mg/kg Cadmium Concentration: <1.8 mg/kg Chromium Concentration: 60 - 90 mg/kg Lead Concentration: <100 mg/kg Nickel Concentration: <15 mg/kg	A7SE (SW)	461	1	380376 383790
	<b>BGS Estimated Soil Chemistry</b> Source: British Geological Survey, National Geoscience Information Service Soil Sample Type: Rural Soil Arsenic Concentration: <15 mg/kg Cadmium Concentration: <1.8 mg/kg Chromium Concentration: 60 - 90 mg/kg Lead Concentration: <100 mg/kg Nickel Concentration: 15 - 30 mg/kg	A14SE (E)	526	1	381707 384458
	<b>BGS Estimated Soil Chemistry</b> Source: British Geological Survey, National Geoscience Information Service Soil Sample Type: Rural Soil Arsenic Concentration: <15 mg/kg Cadmium Concentration: <1.8 mg/kg Chromium Concentration: 60 - 90 mg/kg Lead Concentration: <100 mg/kg Nickel Concentration: 15 - 30 mg/kg	A2NW (SW)	739	1	380201 383554
	<b>BGS Estimated Soil Chemistry</b> Source: British Geological Survey, National Geoscience Information Service Soil Sample Type: Rural Soil Arsenic Concentration: <15 mg/kg Cadmium Concentration: <1.8 mg/kg Chromium Concentration: 60 - 90 mg/kg Lead Concentration: <100 mg/kg Nickel Concentration: 15 - 30 mg/kg	A20SW (NE)	991	1	382044 384909

Map ID	Details	Quadrant Reference (Compass Direction)	Estimated Distance From Site	Contact	NGR
181	<p><b>BGS Recorded Mineral Sites</b></p> <p>Site Name: Oversleyford Brick Works            Location: Not Supplied            Source: British Geological Survey, National Geoscience Information Service            Reference: 209686            Type: Opencast  <b>Status: Ceased</b>            Operator: Not Supplied            Operator Location: Not Supplied            Periodic Type: Quaternary            Geology: Till, Devensian            Commodity: Common Clay and Shale            Positional Accuracy: Located by supplier to within 10m</p>	A3NE (S)	723	1	381040 383240
182	<p><b>BGS Recorded Mineral Sites</b></p> <p>Site Name: Oversleyford Brick Works            Location: Not Supplied            Source: British Geological Survey, National Geoscience Information Service            Reference: 209687            Type: Opencast  <b>Status: Ceased</b>            Operator: Not Supplied            Operator Location: Not Supplied            Periodic Type: Quaternary            Geology: Till, Devensian            Commodity: Common Clay and Shale            Positional Accuracy: Located by supplier to within 10m</p>	A3SW (S)	818	1	380970 383150
183	<p><b>BGS Recorded Mineral Sites</b></p> <p>Site Name: Oversleyford Brick Works            Location: Not Supplied            Source: British Geological Survey, National Geoscience Information Service            Reference: 209688            Type: Opencast  <b>Status: Ceased</b>            Operator: Not Supplied            Operator Location: Not Supplied            Periodic Type: Quaternary            Geology: Till, Devensian            Commodity: Common Clay and Shale            Positional Accuracy: Located by supplier to within 10m</p>	A3SW (S)	906	1	380760 383105
184	<p><b>BGS Recorded Mineral Sites</b></p> <p>Site Name: Oversleyford Brick Works            Location: Not Supplied            Source: British Geological Survey, National Geoscience Information Service            Reference: 95326            Type: Opencast  <b>Status: Ceased</b>            Operator: Not Supplied            Operator Location: Not Supplied            Periodic Type: Quaternary            Geology: Till, Devensian            Commodity: Common Clay and Shale            Positional Accuracy: Located by supplier to within 10m</p>	A3SE (S)	934	1	381142 383033
184	<p><b>BGS Recorded Mineral Sites</b></p> <p>Site Name: Oversleyford Brick Works            Location: Not Supplied            Source: British Geological Survey, National Geoscience Information Service            Reference: 95326            Type: Opencast  <b>Status: Ceased</b>            Operator: Not Supplied            Operator Location: Not Supplied            Periodic Type: Triassic            Geology: Bollin Mudstone Member            Commodity: Sand            Positional Accuracy: Located by supplier to within 10m</p>	A3SE (S)	934	1	381142 383033
	<p><b>BGS Measured Urban Soil Chemistry</b></p> <p>No data available</p>				
	<p><b>BGS Urban Soil Chemistry Averages</b></p> <p>No data available</p>				
	<p><b>CBSCB Compensation District</b></p> <p>Description: In an area which may be affected by historic brine pumping (the Compensation District). The Law Society recommend that all property transactions should obtain a CON29M search. The CBSCB website: <a href="http://www.cheshirebrine.com/">http://www.cheshirebrine.com/</a> has information regarding how to obtain a search and other information regarding the continuing functions of the Board. Contact details are included in the Useful Contacts section.</p> <p>Source: Cheshire Brine Subsidence Compensation Board (CBSCB)</p>	A8NE (N)	0	11	381003 384216

Map ID	Details	Quadrant Reference (Compass Direction)	Estimated Distance From Site	Contact	NGR
	<b>Coal Mining Affected Areas</b> In an area that might not be affected by coal mining				
	<b>Non Coal Mining Areas of Great Britain</b> No Hazard				
	<b>Potential for Collapsible Ground Stability Hazards</b> Hazard Potential: Very Low Source: British Geological Survey, National Geoscience Information Service	A8NE (N)	0	1	381003 384216
	<b>Potential for Compressible Ground Stability Hazards</b> Hazard Potential: No Hazard Source: British Geological Survey, National Geoscience Information Service	A8NE (N)	0	1	381003 384216
	<b>Potential for Ground Dissolution Stability Hazards</b> Hazard Potential: No Hazard Source: British Geological Survey, National Geoscience Information Service	A8NE (N)	0	1	381003 384216
	<b>Potential for Landslide Ground Stability Hazards</b> Hazard Potential: Very Low Source: British Geological Survey, National Geoscience Information Service	A8NE (N)	0	1	381003 384216
	<b>Potential for Running Sand Ground Stability Hazards</b> Hazard Potential: No Hazard Source: British Geological Survey, National Geoscience Information Service	A8NW (W)	0	1	380954 384222
	<b>Potential for Running Sand Ground Stability Hazards</b> Hazard Potential: Very Low Source: British Geological Survey, National Geoscience Information Service	A8NE (N)	0	1	381003 384216
	<b>Potential for Shrinking or Swelling Clay Ground Stability Hazards</b> Hazard Potential: Very Low Source: British Geological Survey, National Geoscience Information Service	A8NE (N)	0	1	381003 384216
	<b>Radon Potential - Radon Affected Areas</b> Affected Area: The property is in a Lower probability radon area (less than 1% of homes are estimated to be at or above the Action Level). Source: British Geological Survey, National Geoscience Information Service	A8NE (N)	0	1	381003 384216
	<b>Radon Potential - Radon Protection Measures</b> Protection Measure: No radon protective measures are necessary in the construction of new dwellings or extensions Source: British Geological Survey, National Geoscience Information Service	A8NE (N)	0	1	381003 384216

Map ID	Details	Quadrant Reference (Compass Direction)	Estimated Distance From Site	Contact	NGR
185	<p><b>Contemporary Trade Directory Entries</b></p> <p>Name: Aviation Viewing Park            Location: Wilmslow Old Road, Ringway, Altrincham, Cheshire, WA15 8XQ            Classification: Airports            Status: <b>Inactive</b>            Positional Accuracy: Automatically positioned to the address</p>	A8NE (E)	31	-	381164 384223
186	<p><b>Contemporary Trade Directory Entries</b></p> <p>Name: Airline Services            Location: Hangar 4, Western Maintenance Area, Manchester Airport, Manchester, M90 5PQ            Classification: Dry Cleaners            Status: <b>Inactive</b>            Positional Accuracy: Automatically positioned to the address</p>	A13NE (N)	119	-	381094 384614
186	<p><b>Contemporary Trade Directory Entries</b></p> <p>Name: Groundstar            Location: Hangar 4, Western Maintenance Area, Manchester Airport, Manchester, M90 5YP            Classification: Cleaning Services - Commercial            Status: <b>Inactive</b>            Positional Accuracy: Automatically positioned to the address</p>	A13NE (N)	147	-	381121 384647
187	<p><b>Contemporary Trade Directory Entries</b></p> <p>Name: T123 Ltd            Location: Western Maintenance Area, Manchester Airport, Manchester, Lancashire, M90 5UZ            Classification: Commercial Vehicle Servicing, Repairs, Parts &amp; Accessories            Status: <b>Inactive</b>            Positional Accuracy: Manually positioned within the geographical locality</p>	A13NE (NE)	132	-	381236 384581
187	<p><b>Contemporary Trade Directory Entries</b></p> <p>Name: Swissport            Location: Western Maintenance Area, Manchester Airport, Manchester, M90 5UZ            Classification: Aviation Engineers            Status: <b>Inactive</b>            Positional Accuracy: Automatically positioned to the address</p>	A13NE (NE)	171	-	381257 384616
188	<p><b>Contemporary Trade Directory Entries</b></p> <p>Name: A S I G            Location: Pinfold Lane, Manchester Airport, Manchester, Greater Manchester, M90 5XA            Classification: Airports            Status: <b>Active</b>            Positional Accuracy: Manually positioned to the address or location</p>	A14NW (NE)	305	-	381331 384730
189	<p><b>Contemporary Trade Directory Entries</b></p> <p>Name: Overall International Air Cargo Ltd            Location: Unit 12, Building 301, World Freight Terminal, Manchester Airport, Manchester, Lancashire, M90 5UX            Classification: Airfreight Services            Status: <b>Inactive</b>            Positional Accuracy: Manually positioned to the address or location</p>	A18SE (N)	448	-	381068 384944
189	<p><b>Contemporary Trade Directory Entries</b></p> <p>Name: Brunswick International            Location: Unit 11/12, Building 301, World Freight Terminal, Manchester Airport, Manchester, Lancashire, M90 5UX            Classification: Freight Forwarders            Status: <b>Inactive</b>            Positional Accuracy: Manually positioned to the address or location</p>	A18SE (N)	448	-	381068 384944
189	<p><b>Contemporary Trade Directory Entries</b></p> <p>Name: Davies Turner Plc            Location: Unit 10, Building 301, World Freight Terminal, Manchester Airport, Manchester, M90 5UX            Classification: Road Haulage Services            Status: <b>Active</b>            Positional Accuracy: Automatically positioned to the address</p>	A18SE (N)	464	-	381048 384957
189	<p><b>Contemporary Trade Directory Entries</b></p> <p>Name: Tim Yates            Location: Building 301, World Freight Terminal, Manchester Airport, Manchester, M90 5BF            Classification: Airfreight Services            Status: <b>Inactive</b>            Positional Accuracy: Automatically positioned to the address</p>	A18SE (N)	484	-	381029 384974

Map ID	Details	Quadrant Reference (Compass Direction)	Estimated Distance From Site	Contact	NGR
189	<p><b>Contemporary Trade Directory Entries</b></p> <p>Name: Harrison Transport Location: Unit 6, Building 301, World Freight Terminal, Manchester Airport, Manchester, M90 5UX Classification: Road Haulage Services <b>Status: Inactive</b> Positional Accuracy: Automatically positioned to the address</p>	A18SE (N)	495	-	381020 384983
190	<p><b>Contemporary Trade Directory Entries</b></p> <p>Name: Circle International Ltd Location: Unit 5, Building 301, World Freight Terminal, Manchester Airport, Manchester, M90 5FY Classification: Freight Forwarders <b>Status: Inactive</b> Positional Accuracy: Automatically positioned to the address</p>	A18SE (N)	511	-	381003 384997
190	<p><b>Contemporary Trade Directory Entries</b></p> <p>Name: Saints Transport Ltd Location: Unit 3, Building 301, World Freight Terminal, Manchester Airport, Manchester, M90 5UX Classification: Road Haulage Services <b>Status: Inactive</b> Positional Accuracy: Automatically positioned to the address</p>	A18SW (N)	533	-	380988 385018
190	<p><b>Contemporary Trade Directory Entries</b></p> <p>Name: Emirates Skycargo Location: Unit 1, Building 301, World Freight Terminal, Manchester Airport, Manchester, M90 5UX Classification: Cargo Handling Services <b>Status: Inactive</b> Positional Accuracy: Automatically positioned to the address</p>	A18SW (N)	551	-	380973 385035
190	<p><b>Contemporary Trade Directory Entries</b></p> <p>Name: Goldstar Heathrow Ltd Location: Unit 2-5, Building 301, World Freight Terminal, Manchester Airport, Manchester, M90 5UX Classification: Road Haulage Services <b>Status: Active</b> Positional Accuracy: Automatically positioned to the address</p>	A18SW (N)	551	-	380973 385035
190	<p><b>Contemporary Trade Directory Entries</b></p> <p>Name: T Q Express Location: Unit 7, Building 301, World Freight Terminal, Manchester Airport, MANCHESTER, M90 5UX Classification: Airfreight Services <b>Status: Active</b> Positional Accuracy: Automatically positioned to the address</p>	A18SW (N)	551	-	380973 385035
190	<p><b>Contemporary Trade Directory Entries</b></p> <p>Name: Select Euro Express Ltd Location: Unit 11, Building 301, World Freight Terminal, Manchester Airport, Manchester, M90 5UX Classification: Road Haulage Services <b>Status: Inactive</b> Positional Accuracy: Automatically positioned to the address</p>	A18SW (N)	551	-	380973 385035
190	<p><b>Contemporary Trade Directory Entries</b></p> <p>Name: Brunswick International Ltd Location: Building 301, World Freight Terminal, Manchester Airport, Manchester, M90 5UX Classification: Freight Forwarders <b>Status: Inactive</b> Positional Accuracy: Automatically positioned to the address</p>	A18SW (N)	551	-	380973 385035
190	<p><b>Contemporary Trade Directory Entries</b></p> <p>Name: N N R Global Logistics Location: Building 301, World Freight Terminal, Manchester Airport, Manchester, Greater Manchester, M90 5UX Classification: Road Haulage Services <b>Status: Active</b> Positional Accuracy: Manually positioned within the geographical locality</p>	A18SW (N)	552	-	380970 385035
190	<p><b>Contemporary Trade Directory Entries</b></p> <p>Name: Nordisk Airworld Location: Unit 12, Building 301, World Freight Terminal, Manchester Airport, Manchester, M90 5UX Classification: Aviation Engineers <b>Status: Inactive</b> Positional Accuracy: Automatically positioned to the address</p>	A18SW (N)	552	-	380970 385035



Map ID	Details	Quadrant Reference (Compass Direction)	Estimated Distance From Site	Contact	NGR
191	<p><b>Contemporary Trade Directory Entries</b></p> <p>Name: Expeditors International Uk Ltd            Location: Building 314, World Freight Terminal, Manchester Airport, Manchester, M90 5EX            Classification: Freight Forwarders  <b>Status: Inactive</b>            Positional Accuracy: Automatically positioned to the address</p>	A18SW (N)	512	-	380728 384913
191	<p><b>Contemporary Trade Directory Entries</b></p> <p>Name: Expeditors            Location: Building 314, World Freight Terminal, Manchester Airport, Manchester, M90 5EX            Classification: Freight Forwarders  <b>Status: Active</b>            Positional Accuracy: Automatically positioned to the address</p>	A18SW (N)	512	-	380728 384913
192	<p><b>Contemporary Trade Directory Entries</b></p> <p>Name: C H F Airport Parking            Location: Mill Lane, Ashley, Altrincham, Cheshire, WA15 0RE            Classification: Car Painters &amp; Sprayers  <b>Status: Active</b>            Positional Accuracy: Manually positioned within the geographical locality</p>	A7SE (SW)	520	-	380376 383685
193	<p><b>Contemporary Trade Directory Entries</b></p> <p>Name: Bax Global Ltd            Location: Building 315, World Freight Terminal, Manchester Airport, Manchester, M90 5BG            Classification: Freight Forwarders  <b>Status: Inactive</b>            Positional Accuracy: Automatically positioned to the address</p>	A18SW (N)	527	-	380780 384958
193	<p><b>Contemporary Trade Directory Entries</b></p> <p>Name: D B Schenker            Location: Building 315, World Freight Terminal, Manchester Airport, Manchester, Lancashire, M90 5BG            Classification: Freight Forwarders  <b>Status: Active</b>            Positional Accuracy: Manually positioned to the address or location</p>	A18SW (N)	527	-	380780 384958
193	<p><b>Contemporary Trade Directory Entries</b></p> <p>Name: Euro G S A            Location: World Freight Terminal Building 315, Manchester Airport, Ringway Road, Manchester, M90 5BG            Classification: Airfreight Services  <b>Status: Inactive</b>            Positional Accuracy: Automatically positioned to the address</p>	A18SW (N)	531	-	380779 384962
193	<p><b>Contemporary Trade Directory Entries</b></p> <p>Name: American Airline            Location: World Freight Terminal Building 315, Manchester Airport, Ringway Road, Manchester, M90 5BG            Classification: Cargo Handling Services  <b>Status: Active</b>            Positional Accuracy: Automatically positioned to the address</p>	A18SW (N)	531	-	380779 384962
193	<p><b>Contemporary Trade Directory Entries</b></p> <p>Name: Tranzfast Logistica Uk Ltd            Location: World Freight Terminal Building 315, Manchester Airport, Ringway Road, Manchester, M90 5BG            Classification: Airfreight Services  <b>Status: Active</b>            Positional Accuracy: Automatically positioned to the address</p>	A18SW (N)	531	-	380779 384962
194	<p><b>Contemporary Trade Directory Entries</b></p> <p>Name: Air Canada            Location: Building 300, World Freight Terminal, Manchester Airport, Manchester, Greater Manchester, M90 5UY            Classification: Cargo Handling Services  <b>Status: Active</b>            Positional Accuracy: Manually positioned within the geographical locality</p>	A18SE (N)	553	-	381091 385052
194	<p><b>Contemporary Trade Directory Entries</b></p> <p>Name: British Airways Regional Cargo            Location: Building 300, World Freight Terminal, Manchester Airport, Manchester, Lancashire, M90 5BA            Classification: Airfreight Services  <b>Status: Inactive</b>            Positional Accuracy: Automatically positioned to the address</p>	A18SE (N)	553	-	381091 385052

Map ID	Details	Quadrant Reference (Compass Direction)	Estimated Distance From Site	Contact	NGR
194	<p><b>Contemporary Trade Directory Entries</b></p> <p>Name: British Airways Regional Cargo Location: Building 300, World Freight Terminal, Manchester Airport, Manchester, M90 5BA Classification: Airfreight Services <b>Status: Inactive</b> Positional Accuracy: Automatically positioned to the address</p>	A18SE (N)	553	-	381091 385052
194	<p><b>Contemporary Trade Directory Entries</b></p> <p>Name: Singapore Airlines Cargo Location: Building 300, World Freight Terminal, Manchester Airport, Manchester, M90 5UY Classification: Freight Forwarders <b>Status: Inactive</b> Positional Accuracy: Automatically positioned to the address</p>	A18SE (N)	553	-	381091 385052
194	<p><b>Contemporary Trade Directory Entries</b></p> <p>Name: Manchester Airport Location: Building 300, World Freight Terminal, Manchester Airport, Manchester, M90 5BA Classification: Aviation Engineers <b>Status: Inactive</b> Positional Accuracy: Automatically positioned to the address</p>	A18SE (N)	553	-	381091 385052
194	<p><b>Contemporary Trade Directory Entries</b></p> <p>Name: Airline Cargo Management Ltd Location: Building 300, World Freight Terminal, Manchester Airport, Manchester, Lancashire, M90 5BA Classification: Airfreight Services <b>Status: Active</b> Positional Accuracy: Manually positioned to the address or location</p>	A18SE (N)	553	-	381091 385052
194	<p><b>Contemporary Trade Directory Entries</b></p> <p>Name: Dunwoody Airline Location: Building 300, World Freight Terminal, Manchester Airport, Manchester, M90 5UY Classification: Cargo Handling Services <b>Status: Active</b> Positional Accuracy: Automatically positioned to the address</p>	A18SE (N)	553	-	381091 385052
195	<p><b>Contemporary Trade Directory Entries</b></p> <p>Name: Emery Worldwide Acnf Location: Building 316, World Freight Terminal, Manchester Airport, Manchester, M90 5EW Classification: Freight Forwarders <b>Status: Inactive</b> Positional Accuracy: Automatically positioned to the address</p>	A18SW (N)	556	-	380825 385007
195	<p><b>Contemporary Trade Directory Entries</b></p> <p>Name: U P S S C S Location: Building 316, World Freight Terminal, Manchester Airport, Manchester, Lancashire, M90 5EW Classification: Freight Forwarders <b>Status: Inactive</b> Positional Accuracy: Manually positioned to the address or location</p>	A18SW (N)	556	-	380825 385007
196	<p><b>Contemporary Trade Directory Entries</b></p> <p>Name: A Z Freight Services Ltd Location: Room 8, Building 308, World Freight Terminal, Manchester Airport, Manchester, M90 5PZ Classification: Airfreight Services <b>Status: Active</b> Positional Accuracy: Automatically positioned to the address</p>	A18SW (N)	566	-	380890 385034
196	<p><b>Contemporary Trade Directory Entries</b></p> <p>Name: Evolution Logistics Location: Room 108-110, Building 308, World Freight Terminal, Manchester Airport, Manchester, M90 5PZ Classification: Freight Forwarders <b>Status: Active</b> Positional Accuracy: Automatically positioned to the address</p>	A18SW (N)	566	-	380890 385034
196	<p><b>Contemporary Trade Directory Entries</b></p> <p>Name: Air System Location: Room 209,210, Building 308, World Freight Terminal, Manchester Airport, Manchester, Lancashire, M90 5PZ Classification: Freight Forwarders <b>Status: Inactive</b> Positional Accuracy: Manually positioned to the address or location</p>	A18SW (N)	569	-	380892 385038

Map ID	Details	Quadrant Reference (Compass Direction)	Estimated Distance From Site	Contact	NGR
196	<p><b>Contemporary Trade Directory Entries</b></p> <p>Name: Ceva            Location: Unit 15, Building 308, World Freight Terminal, Manchester Airport, Manchester, Lancashire, M90 5UX            Classification: Freight Forwarders  <b>Status: Inactive</b>            Positional Accuracy: Manually positioned to the address or location</p>	A18SW (N)	569	-	380892 385038
196	<p><b>Contemporary Trade Directory Entries</b></p> <p>Name: Air Sea Worldwide            Location: Building 308, World Freight Terminal, Manchester Airport, Manchester, Lancashire, M90 5PZ            Classification: Freight Forwarders  <b>Status: Inactive</b>            Positional Accuracy: Manually positioned within the geographical locality</p>	A18SW (N)	570	-	380892 385039
196	<p><b>Contemporary Trade Directory Entries</b></p> <p>Name: Air Sea Worldwide            Location: Room 101-102, Building 308, World Freight Terminal, Manchester Airport, Manchester, M90 5PZ            Classification: Airfreight Services  <b>Status: Active</b>            Positional Accuracy: Automatically positioned to the address</p>	A18SW (N)	570	-	380892 385039
196	<p><b>Contemporary Trade Directory Entries</b></p> <p>Name: C B I Global Freight Management            Location: Room 213-214, Building 308, World Freight Terminal, Manchester Airport, Manchester, M90 5PZ            Classification: Road Haulage Services  <b>Status: Active</b>            Positional Accuracy: Automatically positioned to the address</p>	A18SW (N)	570	-	380892 385039
196	<p><b>Contemporary Trade Directory Entries</b></p> <p>Name: B &amp; H Worldwide Ltd            Location: Building 308, World Freight Terminal, Manchester Airport, Manchester, M90 5PZ            Classification: Freight Forwarders  <b>Status: Active</b>            Positional Accuracy: Automatically positioned to the address</p>	A18SW (N)	570	-	380892 385039
196	<p><b>Contemporary Trade Directory Entries</b></p> <p>Name: Gulfstream Cargo Ltd            Location: Room 105, Building 308, World Freight Terminal, Manchester Airport, Manchester, M90 5PZ            Classification: Freight Forwarders  <b>Status: Inactive</b>            Positional Accuracy: Automatically positioned to the address</p>	A18SW (N)	570	-	380892 385039
196	<p><b>Contemporary Trade Directory Entries</b></p> <p>Name: Future Forwarding            Location: Building 308, World Freight Terminal, Manchester Airport, Manchester, M90 5PZ            Classification: Airfreight Services  <b>Status: Inactive</b>            Positional Accuracy: Automatically positioned to the address</p>	A18SW (N)	570	-	380892 385039
196	<p><b>Contemporary Trade Directory Entries</b></p> <p>Name: Puma Cargo Ltd            Location: Room 11-14, Building 308, World Freight Terminal, Manchester Airport, Manchester, M90 5PZ            Classification: Freight Forwarders  <b>Status: Active</b>            Positional Accuracy: Automatically positioned to the address</p>	A18SW (N)	570	-	380892 385039
196	<p><b>Contemporary Trade Directory Entries</b></p> <p>Name: World Cargo Ltd            Location: Room 201/202, Building 308, World Freight Terminal, Manchester Airport, Manchester, M90 5PZ            Classification: Freight Forwarders  <b>Status: Inactive</b>            Positional Accuracy: Automatically positioned to the address</p>	A18SW (N)	570	-	380892 385039
196	<p><b>Contemporary Trade Directory Entries</b></p> <p>Name: P B L Air Cargo Ltd            Location: Room 105, Building 308, World Freight Terminal, Manchester Airport, Manchester, M90 5PZ            Classification: Airfreight Services  <b>Status: Inactive</b>            Positional Accuracy: Automatically positioned to the address</p>	A18SW (N)	570	-	380892 385039

Map ID	Details	Quadrant Reference (Compass Direction)	Estimated Distance From Site	Contact	NGR
196	<p><b>Contemporary Trade Directory Entries</b></p> <p>Name: Air Lift Sea Lift International            Location: Room 106/107, Building 308, World Freight Terminal, Manchester Airport, Manchester, M90 5PZ            Classification: Freight Forwarders  <b>Status: Inactive</b>            Positional Accuracy: Automatically positioned to the address</p>	A18SW (N)	570	-	380892 385039
196	<p><b>Contemporary Trade Directory Entries</b></p> <p>Name: Crystal Logistics Ltd            Location: Room 112/116, Building 308, World Freight Terminal, Manchester Airport, Manchester, M90 5PZ            Classification: Freight Forwarders  <b>Status: Inactive</b>            Positional Accuracy: Automatically positioned to the address</p>	A18SW (N)	570	-	380892 385039
196	<p><b>Contemporary Trade Directory Entries</b></p> <p>Name: Gazelle Cargo Ltd            Location: Room 108/110, Building 308, World Freight Terminal, Manchester Airport, Manchester, M90 5PZ            Classification: Cargo Handling Services  <b>Status: Inactive</b>            Positional Accuracy: Automatically positioned to the address</p>	A18SW (N)	570	-	380892 385039
196	<p><b>Contemporary Trade Directory Entries</b></p> <p>Name: Alliance Shipping            Location: Room 111, Building 308, World Freight Terminal, Manchester Airport, Manchester, M90 5PZ            Classification: Freight Forwarders  <b>Status: Inactive</b>            Positional Accuracy: Automatically positioned to the address</p>	A18SW (N)	570	-	380892 385039
196	<p><b>Contemporary Trade Directory Entries</b></p> <p>Name: Combined Logistics (Uk) Ltd            Location: Room 209/210, Building 308, World Freight Terminal, Manchester Airport, Manchester, M90 5PZ            Classification: Freight Forwarders  <b>Status: Inactive</b>            Positional Accuracy: Automatically positioned to the address</p>	A18SW (N)	570	-	380892 385039
196	<p><b>Contemporary Trade Directory Entries</b></p> <p>Name: Hankyu International Transport            Location: Room 213/214, Building 308, World Freight Terminal, Manchester Airport, Manchester, Lancashire, M90 5PZ            Classification: Freight Forwarders  <b>Status: Inactive</b>            Positional Accuracy: Automatically positioned to the address</p>	A18SW (N)	570	-	380892 385039
196	<p><b>Contemporary Trade Directory Entries</b></p> <p>Name: Rojay World Freight Ltd            Location: Room 209/210, Building 308, World Freight Terminal, Manchester Airport, Manchester, Lancashire, M90 5PZ            Classification: Freight Forwarders  <b>Status: Inactive</b>            Positional Accuracy: Manually positioned to the address or location</p>	A18SW (N)	570	-	380892 385039
196	<p><b>Contemporary Trade Directory Entries</b></p> <p>Name: Connexion World Cargo Ltd            Location: Building 308, World Freight Terminal, Manchester Airport, Manchester, M90 5PZ            Classification: Airfreight Services  <b>Status: Active</b>            Positional Accuracy: Automatically positioned to the address</p>	A18SW (N)	570	-	380892 385039
196	<p><b>Contemporary Trade Directory Entries</b></p> <p>Name: Cargo Overseas Ltd            Location: Room 205-207, 308, World Freight Terminal, Manchester Airport, Manchester, Lancashire, M90 5PZ            Classification: Freight Forwarders  <b>Status: Inactive</b>            Positional Accuracy: Manually positioned to the address or location</p>	A18SW (N)	570	-	380892 385039
197	<p><b>Contemporary Trade Directory Entries</b></p> <p>Name: Ace Senderex Ltd            Location: WORLD FREIGHT TERMINAL, Manchester Airport, Manchester, M90 5PD            Classification: Freight Forwarders  <b>Status: Inactive</b>            Positional Accuracy: Manually positioned to the address or location</p>	A18SW (N)	581	-	380953 385062

Map ID	Details	Quadrant Reference (Compass Direction)	Estimated Distance From Site	Contact	NGR
197	<p><b>Contemporary Trade Directory Entries</b></p> <p>Name: Alitalia Cargo            Location: Room 104/105, Building 302, World Freight Terminal, Manchester Airport, Manchester, M90 5PD            Classification: Airfreight Services  <b>Status: Inactive</b>            Positional Accuracy: Automatically positioned to the address</p>	A18SW (N)	583	-	380954 385064
197	<p><b>Contemporary Trade Directory Entries</b></p> <p>Name: Continental Airlines Cargo Reservations            Location: Room 104/105, Building 302, World Freight Terminal, Manchester Airport, Manchester, M90 5PD            Classification: Cargo Handling Services  <b>Status: Inactive</b>            Positional Accuracy: Automatically positioned to the address</p>	A18SW (N)	583	-	380954 385064
197	<p><b>Contemporary Trade Directory Entries</b></p> <p>Name: Vantec World Transport Manchester            Location: Room 117-119 Building 308, World Freight Terminal, Manchester Airport, Manchester, Greater Manchester, M90 5PZ            Classification: Freight Forwarders  <b>Status: Active</b>            Positional Accuracy: Manually positioned to the address or location</p>	A18SW (N)	583	-	380954 385064
198	<p><b>Contemporary Trade Directory Entries</b></p> <p>Name: Allport            Location: Building 320, World Freight Terminal, Manchester Airport, Manchester, M90 5EX            Classification: Freight Forwarders  <b>Status: Inactive</b>            Positional Accuracy: Automatically positioned to the address</p>	A18SW (NW)	583	-	380676 384963
198	<p><b>Contemporary Trade Directory Entries</b></p> <p>Name: Heritage International Freight            Location: Building 320, World Freight Terminal, Manchester Airport, Manchester, M90 5EX            Classification: Road Haulage Services  <b>Status: Active</b>            Positional Accuracy: Automatically positioned to the address</p>	A18SW (NW)	585	-	380676 384966
199	<p><b>Contemporary Trade Directory Entries</b></p> <p>Name: Airlift Sealift International Ltd            Location: Room 1, Building 305, World Freight Terminal, Manchester Airport, Manchester, M90 5PY            Classification: Freight Forwarders  <b>Status: Inactive</b>            Positional Accuracy: Automatically positioned to the address</p>	A18SW (N)	633	-	380849 385094
199	<p><b>Contemporary Trade Directory Entries</b></p> <p>Name: B T A International            Location: Room 107-107a, Building 305, World Freight Terminal, Manchester Airport, Manchester, M90 5PY            Classification: Freight Forwarders  <b>Status: Inactive</b>            Positional Accuracy: Automatically positioned to the address</p>	A18SW (N)	633	-	380849 385094
199	<p><b>Contemporary Trade Directory Entries</b></p> <p>Name: Trident International Ltd            Location: Room 107-107a, Building 305, World Freight Terminal, Manchester Airport, Manchester, M90 5PY            Classification: Freight Forwarders  <b>Status: Inactive</b>            Positional Accuracy: Automatically positioned to the address</p>	A18SW (N)	633	-	380849 385094
199	<p><b>Contemporary Trade Directory Entries</b></p> <p>Name: Interliner Air Services Ltd            Location: Room 107-107a, Building 305, World Freight Terminal, Manchester Airport, Manchester, M90 5PY            Classification: Airfreight Services  <b>Status: Inactive</b>            Positional Accuracy: Automatically positioned to the address</p>	A18SW (N)	633	-	380849 385094
199	<p><b>Contemporary Trade Directory Entries</b></p> <p>Name: Atlasair            Location: Room 107-107a, Building 305, World Freight Terminal, Manchester Airport, Manchester, M90 5PY            Classification: Freight Forwarders  <b>Status: Inactive</b>            Positional Accuracy: Automatically positioned to the address</p>	A18SW (N)	633	-	380849 385094

Map ID	Details	Quadrant Reference (Compass Direction)	Estimated Distance From Site	Contact	NGR
199	<p><b>Contemporary Trade Directory Entries</b></p> <p>Name: Geodis Overseas Uk Ltd            Location: Room 107-107a, Building 305, World Freight Terminal, Manchester Airport, Manchester, M90 5PY            Classification: Freight Forwarders  <b>Status: Inactive</b>            Positional Accuracy: Automatically positioned to the address</p>	A18SW (N)	633	-	380849 385094
199	<p><b>Contemporary Trade Directory Entries</b></p> <p>Name: Charles Kendall Freight Ltd            Location: Room 107-107a, Building 305, World Freight Terminal, Manchester Airport, Manchester, M90 5PY            Classification: Freight Forwarders  <b>Status: Inactive</b>            Positional Accuracy: Automatically positioned to the address</p>	A18SW (N)	633	-	380849 385094
199	<p><b>Contemporary Trade Directory Entries</b></p> <p>Name: Runway Dca Ltd            Location: Room 107-107a, Building 305, World Freight Terminal, Manchester Airport, Manchester, M90 5PY            Classification: Freight Forwarders  <b>Status: Inactive</b>            Positional Accuracy: Automatically positioned to the address</p>	A18SW (N)	633	-	380849 385094
199	<p><b>Contemporary Trade Directory Entries</b></p> <p>Name: Dms International Ltd            Location: Room 107-107a, Building 305, World Freight Terminal, Manchester Airport, Manchester, M90 5PY            Classification: Airfreight Services  <b>Status: Inactive</b>            Positional Accuracy: Automatically positioned to the address</p>	A18SW (N)	633	-	380849 385094
199	<p><b>Contemporary Trade Directory Entries</b></p> <p>Name: Federal Express Corporation            Location: Room 105, Building 305, World Freight Terminal, Manchester Airport, Manchester, M90 5PY            Classification: Airfreight Services  <b>Status: Inactive</b>            Positional Accuracy: Automatically positioned to the address</p>	A18SW (N)	633	-	380849 385094
199	<p><b>Contemporary Trade Directory Entries</b></p> <p>Name: Air Sea Worldwide            Location: Room 13, Building 305, World Freight Terminal, Manchester Airport, Manchester, M90 5PY            Classification: Freight Forwarders  <b>Status: Inactive</b>            Positional Accuracy: Automatically positioned to the address</p>	A18SW (N)	633	-	380849 385094
199	<p><b>Contemporary Trade Directory Entries</b></p> <p>Name: Maurice Ward Group            Location: Building 305, World Freight Terminal, Manchester Airport, MANCHESTER, M90 5PY            Classification: Freight Forwarders  <b>Status: Active</b>            Positional Accuracy: Automatically positioned to the address</p>	A18SW (N)	633	-	380849 385094
200	<p><b>Contemporary Trade Directory Entries</b></p> <p>Name: Fedex Trade Networks            Location: Unit 2, Building 303, World Freight Terminal, Manchester Airport, Manchester, M90 5UJ            Classification: Airfreight Services  <b>Status: Active</b>            Positional Accuracy: Automatically positioned to the address</p>	A18SW (N)	641	-	380898 385112
200	<p><b>Contemporary Trade Directory Entries</b></p> <p>Name: Blacksmith Freight Services            Location: Unit 5, Building 303, World Freight Terminal, Manchester Airport, MANCHESTER, M90 5UJ            Classification: Freight Forwarders  <b>Status: Active</b>            Positional Accuracy: Automatically positioned to the address</p>	A18SW (N)	641	-	380898 385112
200	<p><b>Contemporary Trade Directory Entries</b></p> <p>Name: A F I            Location: Unit 1/A, Building 303, World Freight Terminal, Manchester Airport, Manchester, M90 5UJ            Classification: Airfreight Services  <b>Status: Active</b>            Positional Accuracy: Automatically positioned to the address</p>	A18SW (N)	641	-	380898 385112



Map ID	Details	Quadrant Reference (Compass Direction)	Estimated Distance From Site	Contact	NGR
200	<p><b>Contemporary Trade Directory Entries</b></p> <p>Name: N N R Air Cargo Services (Uk) Ltd            Location: Unit 2, Building 303, World Freight Terminal, Manchester Airport, Manchester, M90 5UJ            Classification: Freight Forwarders  <b>Status: Inactive</b>            Positional Accuracy: Automatically positioned to the address</p>	A18SW (N)	641	-	380898 385112
200	<p><b>Contemporary Trade Directory Entries</b></p> <p>Name: Woodcroft Air Cargo Ltd            Location: Unit 1a, Building 303, World Freight Terminal, Manchester Airport, Manchester, M90 5UJ            Classification: Freight Forwarders  <b>Status: Inactive</b>            Positional Accuracy: Automatically positioned to the address</p>	A18SW (N)	641	-	380898 385112
200	<p><b>Contemporary Trade Directory Entries</b></p> <p>Name: S O S Air Cargo Ltd            Location: Unit 1/A, Building 303, World Freight Terminal, Manchester Airport, Manchester, M90 5UJ            Classification: Freight Forwarders  <b>Status: Active</b>            Positional Accuracy: Automatically positioned to the address</p>	A18SW (N)	641	-	380898 385112
200	<p><b>Contemporary Trade Directory Entries</b></p> <p>Name: S D V Ltd            Location: Unit 2, Building 303, World Freight Terminal, Manchester Airport, Manchester, M90 5UJ            Classification: Freight Forwarders  <b>Status: Inactive</b>            Positional Accuracy: Automatically positioned to the address</p>	A18SW (N)	641	-	380898 385112
200	<p><b>Contemporary Trade Directory Entries</b></p> <p>Name: Menzies            Location: Unit 6, Building 303, World Freight Terminal, Manchester Airport, Manchester, Lancashire, M90 5UJ            Classification: Freight Forwarders  <b>Status: Inactive</b>            Positional Accuracy: Manually positioned to the address or location</p>	A18SW (N)	641	-	380898 385112
200	<p><b>Contemporary Trade Directory Entries</b></p> <p>Name: Trilogy Freight            Location: Unit 1a, Building 303, World Freight Terminal, Manchester Airport, Manchester, M90 5UJ            Classification: Road Haulage Services  <b>Status: Active</b>            Positional Accuracy: Automatically positioned to the address</p>	A18SW (N)	656	-	380882 385124
200	<p><b>Contemporary Trade Directory Entries</b></p> <p>Name: Samson Transport Co (Uk) Ltd            Location: Unit 5, Building 303, World Freight Terminal, Manchester Airport, Manchester, M90 5UJ            Classification: Freight Forwarders  <b>Status: Inactive</b>            Positional Accuracy: Automatically positioned to the address</p>	A18SW (N)	656	-	380882 385124
201	<p><b>Contemporary Trade Directory Entries</b></p> <p>Name: Kuehne + Nagel Ltd            Location: World Freight Terminal, Manchester International Airport, Manchester Airport, Manchester, Greater Manchester, M90 5NA            Classification: Road Haulage Services  <b>Status: Active</b>            Positional Accuracy: Manually positioned within the geographical locality</p>	A18SW (N)	643	-	380752 385072
201	<p><b>Contemporary Trade Directory Entries</b></p> <p>Name: Kuehne &amp; Nagel Uk Ltd            Location: Building 317, World Freight Terminal, Manchester Airport, Manchester, M90 5NA            Classification: Road Haulage Services  <b>Status: Inactive</b>            Positional Accuracy: Automatically positioned to the address</p>	A18SW (N)	643	-	380752 385072
202	<p><b>Contemporary Trade Directory Entries</b></p> <p>Name: Select Euro Express Ltd            Location: Unit 11, Building 301, World Freight Terminal, Manchester Airport, Manchester, M90 5UX            Classification: Road Haulage Services  <b>Status: Active</b>            Positional Accuracy: Automatically positioned to the address</p>	A4NW (SE)	649	-	381502 383490

Map ID	Details	Quadrant Reference (Compass Direction)	Estimated Distance From Site	Contact	NGR
202	<p><b>Contemporary Trade Directory Entries</b></p> <p>Name: Trilogy Freight Location: Unit 6, Building 311, World Freight Terminal, Manchester Airport, Manchester, M90 5TE Classification: Freight Forwarders <b>Status: Active</b> Positional Accuracy: Automatically positioned to the address</p>	A4NW (SE)	649	-	381502 383490
202	<p><b>Contemporary Trade Directory Entries</b></p> <p>Name: Air Liaison Location: Building 300, World Freight Terminal, Manchester Airport, Manchester, M90 5UY Classification: Airfreight Services <b>Status: Active</b> Positional Accuracy: Automatically positioned to the address</p>	A4NW (SE)	649	-	381502 383490
202	<p><b>Contemporary Trade Directory Entries</b></p> <p>Name: Aeroco Group Location: Hangar 4, Western Maintenance Area, Manchester Airport, Manchester, M90 5YP Classification: Aviation Engineers <b>Status: Active</b> Positional Accuracy: Automatically positioned to the address</p>	A4NW (SE)	649	-	381502 383490
202	<p><b>Contemporary Trade Directory Entries</b></p> <p>Name: Woodland Global Location: Unit 3, Building 311, World Freight Terminal, Manchester Airport, Manchester, M90 5TE Classification: Freight Forwarders <b>Status: Active</b> Positional Accuracy: Automatically positioned to the address</p>	A4NW (SE)	649	-	381502 383490
202	<p><b>Contemporary Trade Directory Entries</b></p> <p>Name: M I Q Logistics Location: Unit 11, Building 301, World Freight Terminal, Manchester Airport, Manchester, M90 5UX Classification: Freight Forwarders <b>Status: Inactive</b> Positional Accuracy: Automatically positioned to the address</p>	A4NW (SE)	649	-	381502 383490
202	<p><b>Contemporary Trade Directory Entries</b></p> <p>Name: Excess Baggage Location: Room 0066, International Arrivals Hall, Terminal Two, Manchester Airport, Manchester, M90 4TU Classification: Freight Forwarders <b>Status: Active</b> Positional Accuracy: Automatically positioned to the address</p>	A4NW (SE)	649	-	381502 383490
203	<p><b>Contemporary Trade Directory Entries</b></p> <p>Name: Robins Transport Location: Building 303, World Freight Terminal, Manchester Airport, Manchester, M90 5UJ Classification: Road Haulage Services <b>Status: Inactive</b> Positional Accuracy: Manually positioned to the address or location</p>	A18SW (N)	686	-	380857 385150
203	<p><b>Contemporary Trade Directory Entries</b></p> <p>Name: Robins Ltd Location: Unit 1/B, Building 303, World Freight Terminal, Manchester Airport, Manchester, Lancashire, M90 5UJ Classification: Road Haulage Services <b>Status: Inactive</b> Positional Accuracy: Automatically positioned to the address</p>	A18SW (N)	686	-	380858 385150
204	<p><b>Contemporary Trade Directory Entries</b></p> <p>Name: Galaxy Air Cargo Ltd Location: Building 300, World Freight Terminal, Manchester Airport, Manchester, M90 5SA Classification: Airfreight Services <b>Status: Inactive</b> Positional Accuracy: Automatically positioned to the address</p>	A18SW (N)	691	-	380944 385172
205	<p><b>Contemporary Trade Directory Entries</b></p> <p>Name: Advantage Worldwide Uk Ltd Location: Building 318, World Freight Terminal, Manchester Airport, Manchester, M90 5EX Classification: Freight Forwarders <b>Status: Active</b> Positional Accuracy: Automatically positioned to the address</p>	A18SW (N)	717	-	380700 385131

Map ID	Details	Quadrant Reference (Compass Direction)	Estimated Distance From Site	Contact	NGR
205	<p><b>Contemporary Trade Directory Entries</b></p> <p>Name: Danzas Aei Location: Building 318, World Freight Terminal, Manchester Airport, Manchester, M90 5DZ Classification: Freight Forwarders <b>Status: Inactive</b> Positional Accuracy: Automatically positioned to the address</p>	A18SW (N)	721	-	380697 385133
205	<p><b>Contemporary Trade Directory Entries</b></p> <p>Name: Danzas Aei Location: Building 318, World Freight Terminal, Manchester Airport, Manchester, Lancashire, M90 5DZ Classification: Freight Forwarders <b>Status: Inactive</b> Positional Accuracy: Automatically positioned to the address</p>	A18SW (N)	721	-	380697 385133
206	<p><b>Contemporary Trade Directory Entries</b></p> <p>Name: Air &amp; Cargo Services Ltd Location: Room 201, Building 309, World Freight Terminal, Manchester Airport, Manchester, M90 5PH Classification: Freight Forwarders <b>Status: Inactive</b> Positional Accuracy: Automatically positioned to the address</p>	A18SW (N)	739	-	380915 385216
206	<p><b>Contemporary Trade Directory Entries</b></p> <p>Name: Agency Cargo Services Ltd Location: Room 201, Building 309, World Freight Terminal, Manchester Airport, Manchester, M90 5PH Classification: Freight Forwarders <b>Status: Inactive</b> Positional Accuracy: Automatically positioned to the address</p>	A18SW (N)	739	-	380915 385216
206	<p><b>Contemporary Trade Directory Entries</b></p> <p>Name: Menzies Aviation Location: Building 300, World Freight Terminal, Manchester Airport, Manchester, M90 5UY Classification: Cargo Handling Services <b>Status: Inactive</b> Positional Accuracy: Automatically positioned to the address</p>	A18SW (N)	739	-	380915 385216
206	<p><b>Contemporary Trade Directory Entries</b></p> <p>Name: Menzies World Cargo Location: Building 300, World Freight Terminal, Manchester Airport, Manchester, M90 5UY Classification: Cargo Handling Services <b>Status: Inactive</b> Positional Accuracy: Automatically positioned to the address</p>	A18SW (N)	739	-	380915 385216
206	<p><b>Contemporary Trade Directory Entries</b></p> <p>Name: Transpack Flight Services Location: Building 300, World Freight Terminal, Manchester Airport, Manchester, Lancashire, M90 5UY Classification: Freight Forwarders <b>Status: Inactive</b> Positional Accuracy: Manually positioned to the address or location</p>	A18SW (N)	739	-	380915 385216
206	<p><b>Contemporary Trade Directory Entries</b></p> <p>Name: Trans Global Air Ltd Location: Room 205, Building 309, World Freight Terminal, Manchester Airport, Manchester, M90 5PH Classification: Freight Forwarders <b>Status: Inactive</b> Positional Accuracy: Automatically positioned to the address</p>	A18SW (N)	739	-	380915 385216
206	<p><b>Contemporary Trade Directory Entries</b></p> <p>Name: P M G Worldwide Location: Room 107/108, Building 309, World Freight Terminal, Manchester Airport, Manchester, M90 5PH Classification: Freight Forwarders <b>Status: Inactive</b> Positional Accuracy: Automatically positioned to the address</p>	A18SW (N)	739	-	380915 385216
206	<p><b>Contemporary Trade Directory Entries</b></p> <p>Name: Pioneer International (UK) Ltd Location: Room 103, Building 309, World Freight Terminal, Manchester Airport, Manchester, M90 5PH Classification: Freight Forwarders <b>Status: Inactive</b> Positional Accuracy: Automatically positioned to the address</p>	A18SW (N)	739	-	380915 385216

Map ID	Details	Quadrant Reference (Compass Direction)	Estimated Distance From Site	Contact	NGR
206	<p><b>Contemporary Trade Directory Entries</b></p> <p>Name: Strategic Shipping Ltd Location: Room 103, Building 309, World Freight Terminal, Manchester Airport, Manchester, M90 5PH Classification: Freight Forwarders <b>Status: Inactive</b> Positional Accuracy: Automatically positioned to the address</p>	A18SW (N)	739	-	380915 385216
206	<p><b>Contemporary Trade Directory Entries</b></p> <p>Name: Air Cargo Partners Ltd Location: Building 300, World Freight Terminal, Manchester Airport, Manchester, M90 5UY Classification: Airfreight Services <b>Status: Inactive</b> Positional Accuracy: Automatically positioned to the address</p>	A18SW (N)	739	-	380915 385216
206	<p><b>Contemporary Trade Directory Entries</b></p> <p>Name: Air Menzies (International) Ltd Location: Building 300, World Freight Terminal, Manchester Airport, Manchester, M90 5UY Classification: Airfreight Services <b>Status: Inactive</b> Positional Accuracy: Automatically positioned to the address</p>	A18SW (N)	739	-	380915 385216
206	<p><b>Contemporary Trade Directory Entries</b></p> <p>Name: Shamrock Logistics Location: Building 300, World Freight Terminal, Manchester Airport, Manchester, Lancashire, M90 5UY Classification: Road Haulage Services <b>Status: Inactive</b> Positional Accuracy: Manually positioned to the address or location</p>	A18SW (N)	739	-	380915 385216
206	<p><b>Contemporary Trade Directory Entries</b></p> <p>Name: Immediate Transportation Co Ltd Location: Room 103, Building 309, World Freight Terminal, Manchester Airport, Manchester, Lancashire, M90 5PH Classification: Airfreight Services <b>Status: Inactive</b> Positional Accuracy: Manually positioned to the address or location</p>	A18SW (N)	739	-	380915 385216
206	<p><b>Contemporary Trade Directory Entries</b></p> <p>Name: Menzies World Cargo Location: Building 300, World Freight Terminal, Manchester Airport, Manchester, Lancashire, M90 5UY Classification: Cargo Handling Services <b>Status: Inactive</b> Positional Accuracy: Automatically positioned to the address</p>	A18SW (N)	739	-	380915 385216
206	<p><b>Contemporary Trade Directory Entries</b></p> <p>Name: Menzies World Cargo Location: Building 300, World Freight Terminal, Manchester Airport, Manchester, M90 5UY Classification: Freight Forwarders <b>Status: Inactive</b> Positional Accuracy: Automatically positioned to the address</p>	A18SW (N)	739	-	380915 385216
207	<p><b>Contemporary Trade Directory Entries</b></p> <p>Name: Kuehne &amp; Nagel Ltd Location: Building 311, World Freight Terminal, Manchester Airport, Manchester, M90 5AS Classification: Freight Forwarders <b>Status: Inactive</b> Positional Accuracy: Automatically positioned to the address</p>	A18SW (N)	743	-	380810 385197
207	<p><b>Contemporary Trade Directory Entries</b></p> <p>Name: Picc Logistics Ltd Location: Unit 3, Building 311, World Freight Terminal, Manchester Airport, Manchester, M90 5TE Classification: Road Haulage Services <b>Status: Inactive</b> Positional Accuracy: Automatically positioned to the address</p>	A18SW (N)	758	-	380798 385210
207	<p><b>Contemporary Trade Directory Entries</b></p> <p>Name: Kintetsu World Express Ltd Location: Unit 6, Building 311, World Freight Terminal, Manchester Airport, Manchester, M90 5TE Classification: Freight Forwarders <b>Status: Inactive</b> Positional Accuracy: Automatically positioned to the address</p>	A18SW (N)	778	-	380782 385226

Map ID	Details	Quadrant Reference (Compass Direction)	Estimated Distance From Site	Contact	NGR
207	<p><b>Contemporary Trade Directory Entries</b></p> <p>Name: Air Cargo Trader Ltd            Location: Unit 6, Building 311, World Freight Terminal, Manchester Airport, Manchester, Lancashire, M90 5TE            Classification: Airfreight Services  <b>Status: Inactive</b>            Positional Accuracy: Manually positioned to the address or location</p>	A18SW (N)	778	-	380782 385226
207	<p><b>Contemporary Trade Directory Entries</b></p> <p>Name: S3 Freight Services            Location: Unit 6, Building 311, World Freight Terminal, Manchester Airport, Manchester, Lancashire, M90 5TE            Classification: Freight Forwarders  <b>Status: Inactive</b>            Positional Accuracy: Manually positioned to the address or location</p>	A18SW (N)	778	-	380782 385226
207	<p><b>Contemporary Trade Directory Entries</b></p> <p>Name: Ceva Logistics Ltd            Location: Unit 6, Building 311, World Freight Terminal, Manchester Airport, Manchester, M90 5TE            Classification: Road Haulage Services  <b>Status: Inactive</b>            Positional Accuracy: Automatically positioned to the address</p>	A18SW (N)	790	-	380772 385236
207	<p><b>Contemporary Trade Directory Entries</b></p> <p>Name: Fritz (Uk) Ltd            Location: Unit 4/5, Building 311, World Freight Terminal, Manchester Airport, Manchester, M90 5TE            Classification: Freight Forwarders  <b>Status: Inactive</b>            Positional Accuracy: Automatically positioned to the address</p>	A18SW (N)	790	-	380771 385236
207	<p><b>Contemporary Trade Directory Entries</b></p> <p>Name: Airbridge International            Location: Unit 4/5, Building 311, World Freight Terminal, Manchester Airport, Manchester, Lancashire, M90 5TE            Classification: Freight Forwarders  <b>Status: Active</b>            Positional Accuracy: Manually positioned to the address or location</p>	A18SW (N)	790	-	380771 385236
207	<p><b>Contemporary Trade Directory Entries</b></p> <p>Name: Atlantic Pacific Global Logistics            Location: Unit 3, Building 311, World Freight Terminal, Manchester Airport, Manchester, M90 5TE            Classification: Airfreight Services  <b>Status: Active</b>            Positional Accuracy: Automatically positioned to the address</p>	A18SW (N)	801	-	380763 385244
208	<p><b>Contemporary Trade Directory Entries</b></p> <p>Name: Menzies World Cargo            Location: Unit 3, Building 307, World Freight Terminal, Manchester Airport, Manchester, M90 5QL            Classification: Airfreight Services  <b>Status: Inactive</b>            Positional Accuracy: Automatically positioned to the address</p>	A18NW (N)	810	-	380866 385278
208	<p><b>Contemporary Trade Directory Entries</b></p> <p>Name: Lufthansa Cargo            Location: Unit 3, Building 307, World Freight Terminal, Manchester Airport, Manchester, M90 5QL            Classification: Airfreight Services  <b>Status: Inactive</b>            Positional Accuracy: Automatically positioned to the address</p>	A18NW (N)	810	-	380866 385278
208	<p><b>Contemporary Trade Directory Entries</b></p> <p>Name: S M Cargo Services            Location: Unit 2, Building 307, World Freight Terminal, Manchester Airport, Manchester, Lancashire, M90 5QL            Classification: Freight Forwarders  <b>Status: Inactive</b>            Positional Accuracy: Automatically positioned to the address</p>	A18NW (N)	810	-	380866 385278
208	<p><b>Contemporary Trade Directory Entries</b></p> <p>Name: Deb Smith            Location: Unit 2, Building 307, World Freight Terminal, Manchester Airport, Manchester, M90 5QL            Classification: Road Haulage Services  <b>Status: Inactive</b>            Positional Accuracy: Automatically positioned to the address</p>	A18NW (N)	810	-	380866 385278

Map ID	Details	Quadrant Reference (Compass Direction)	Estimated Distance From Site	Contact	NGR
208	<p><b>Contemporary Trade Directory Entries</b></p> <p>Name: Boc Distribution Services            Location: Unit 2, Building 307, World Freight Terminal, Manchester Airport, Manchester, M90 5QL            Classification: Airfreight Services  <b>Status: Inactive</b>            Positional Accuracy: Automatically positioned to the address</p>	A18NW (N)	810	-	380866 385278
208	<p><b>Contemporary Trade Directory Entries</b></p> <p>Name: Menzies World Cargo            Location: Unit 3, Building 307, World Freight Terminal, Manchester Airport, Manchester, Lancashire, M90 5QL            Classification: Airfreight Services  <b>Status: Inactive</b>            Positional Accuracy: Manually positioned to the address or location</p>	A18NW (N)	810	-	380866 385278
208	<p><b>Contemporary Trade Directory Entries</b></p> <p>Name: Swissport            Location: Unit 2, Building 307, World Freight Terminal, Manchester Airport, Manchester, Lancashire, M90 5QL            Classification: Cargo Handling Services  <b>Status: Inactive</b>            Positional Accuracy: Automatically positioned to the address</p>	A18NW (N)	810	-	380866 385278
208	<p><b>Contemporary Trade Directory Entries</b></p> <p>Name: Air New Zealand Cargo            Location: Building 307 Unit 3, Manchester Airport, Ringway Road, Manchester, M90 5QL            Classification: Airfreight Services  <b>Status: Inactive</b>            Positional Accuracy: Automatically positioned to the address</p>	A18NW (N)	850	-	380833 385313
209	<p><b>Contemporary Trade Directory Entries</b></p> <p>Name: Air Liaison Ltd            Location: Unit 1, Building 307, World Freight Terminal, Manchester Airport, Manchester, M90 5PL            Classification: Freight Forwarders  <b>Status: Inactive</b>            Positional Accuracy: Automatically positioned to the address</p>	A18NW (N)	876	-	380812 385335
209	<p><b>Contemporary Trade Directory Entries</b></p> <p>Name: Etihad Cargo            Location: Unit 1, Building 307, World Freight Terminal, Manchester Airport, Manchester, Lancashire, M90 5PL            Classification: Airfreight Services  <b>Status: Inactive</b>            Positional Accuracy: Automatically positioned to the address</p>	A18NW (N)	876	-	380812 385335
209	<p><b>Contemporary Trade Directory Entries</b></p> <p>Name: Deb Smith            Location: Unit 1, Building 307, World Freight Terminal, Manchester Airport, Manchester, Lancashire, M90 5PL            Classification: Road Haulage Services  <b>Status: Inactive</b>            Positional Accuracy: Automatically positioned to the address</p>	A18NW (N)	876	-	380812 385335
209	<p><b>Contemporary Trade Directory Entries</b></p> <p>Name: Virgin Atlantic Cargo            Location: Unit 1, Building 307, World Freight Terminal, Manchester Airport, Manchester, Lancashire, M90 5PL            Classification: Airfreight Services  <b>Status: Inactive</b>            Positional Accuracy: Automatically positioned to the address</p>	A18NW (N)	876	-	380812 385335
209	<p><b>Contemporary Trade Directory Entries</b></p> <p>Name: Envirotainer Services Ltd            Location: Unit 1, Building 307, World Freight Terminal, Manchester Airport, Manchester, Lancashire, M90 5PL            Classification: Airfreight Services  <b>Status: Inactive</b>            Positional Accuracy: Automatically positioned to the address</p>	A18NW (N)	876	-	380812 385335
209	<p><b>Contemporary Trade Directory Entries</b></p> <p>Name: Platinum Air Cargo            Location: Unit 1, Building 307, World Freight Terminal, Manchester Airport, Manchester, Lancashire, M90 5PL            Classification: Airfreight Services  <b>Status: Inactive</b>            Positional Accuracy: Automatically positioned to the address</p>	A18NW (N)	876	-	380812 385335



Map ID	Details	Quadrant Reference (Compass Direction)	Estimated Distance From Site	Contact	NGR
210	<p><b>Contemporary Trade Directory Entries</b></p> <p>Name: Bishop Associates            Location: Castle Mill, Mill Lane, Ashley, Altrincham, Cheshire, WA15 0RD            Classification: Recycling Centres            Status: <b>Inactive</b>            Positional Accuracy: Automatically positioned to the address</p>	A6SE (W)	881	-	379915 383848
211	<p><b>Contemporary Trade Directory Entries</b></p> <p>Name: Direct Dry Cleaning            Location: Terminal 1, Manchester Airport, Manchester, Greater Manchester, M90 1QX            Classification: Dry Cleaners            Status: <b>Active</b>            Positional Accuracy: Manually positioned to the address or location</p>	A19SE (NE)	939	-	381909 385029
211	<p><b>Contemporary Trade Directory Entries</b></p> <p>Name: Currys Pc World            Location: Unit 13, Terminal 1, Manchester Airport, Manchester, Greater Manchester, M90 3NZ            Classification: Electrical Goods Sales, Manufacturers &amp; Wholesalers            Status: <b>Active</b>            Positional Accuracy: Manually positioned to the address or location</p>	A19SE (NE)	970	-	381926 385057
211	<p><b>Contemporary Trade Directory Entries</b></p> <p>Name: Manchester Airport            Location: Room 23/24, Level 7, Terminal One, Manchester Airport, Manchester, M90 3AY            Classification: Airports            Status: <b>Inactive</b>            Positional Accuracy: Automatically positioned to the address</p>	A19SE (NE)	972	-	381916 385076
211	<p><b>Contemporary Trade Directory Entries</b></p> <p>Name: Dixons Tax Free            Location: International Arrivals Hall, Terminal One, Manchester Airport, Manchester, M90 3NU            Classification: Electrical Goods Sales, Manufacturers &amp; Wholesalers            Status: <b>Inactive</b>            Positional Accuracy: Automatically positioned to the address</p>	A19SE (NE)	972	-	381916 385076
212	<p><b>Points of Interest - Commercial Services</b></p> <p>Name: Babcock Critical Services Ltd            Location: Western Maintenance Area, Manchester Airport, Manchester, M90 5UZ            Category: Repair and Servicing            Class Code: Vehicle Repair, Testing and Servicing            Positional Accuracy: Positioned to address or location</p>	A13NE (NE)	171	12	381257 384616
213	<p><b>Points of Interest - Commercial Services</b></p> <p>Name: Davies Turner Air Cargo Ltd            Location: Unit 10 Building 301, World Freight Terminal, Manchester Airport, Manchester, M90 5UX            Category: Transport, Storage and Delivery            Class Code: Distribution and Haulage            Positional Accuracy: Positioned to address or location</p>	A18SE (N)	464	12	381048 384957
213	<p><b>Points of Interest - Commercial Services</b></p> <p>Name: Davies Turner Plc            Location: Unit 10 Building 301, World Freight Terminal, Manchester Airport, Manchester, M90 5UX            Category: Transport, Storage and Delivery            Class Code: Distribution and Haulage            Positional Accuracy: Positioned to address or location</p>	A18SE (N)	464	12	381048 384957
213	<p><b>Points of Interest - Commercial Services</b></p> <p>Name: Gac Logistics (UK) Ltd            Location: Building 301, World Freight Terminal, Manchester Airport, Manchester, M90 5BF            Category: Transport, Storage and Delivery            Class Code: Distribution and Haulage            Positional Accuracy: Positioned to address or location</p>	A18SE (N)	484	12	381029 384974
213	<p><b>Points of Interest - Commercial Services</b></p> <p>Name: Eagle Global Logistics Ltd            Location: Unit 5 Building 301, World Freight Terminal, Manchester Airport, Manchester, M90 5FY            Category: Transport, Storage and Delivery            Class Code: Distribution and Haulage            Positional Accuracy: Positioned to address or location</p>	A18SE (N)	511	12	381003 384997

Map ID	Details	Quadrant Reference (Compass Direction)	Estimated Distance From Site	Contact	NGR
213	<p><b>Points of Interest - Commercial Services</b></p> <p>Name: Air Canada Location: Building 300, World Freight Terminal, Manchester Airport, Manchester, M90 5UY Category: Transport, Storage and Delivery Class Code: Distribution and Haulage Positional Accuracy: Positioned to address or location</p>	A18SW (N)	540	12	380976 385024
213	<p><b>Points of Interest - Commercial Services</b></p> <p>Name: Select Euro Express Ltd Location: Unit 11 Building 301, World Freight Terminal, Manchester Airport, Manchester, M90 5UX Category: Transport, Storage and Delivery Class Code: Distribution and Haulage Positional Accuracy: Positioned to address or location</p>	A18SW (N)	551	12	380973 385035
213	<p><b>Points of Interest - Commercial Services</b></p> <p>Name: Brunswick International Location: Building 301, World Freight Terminal, Manchester Airport, Manchester, M90 5UX Category: Transport, Storage and Delivery Class Code: Distribution and Haulage Positional Accuracy: Positioned to address or location</p>	A18SW (N)	551	12	380973 385035
213	<p><b>Points of Interest - Commercial Services</b></p> <p>Name: M I Q Logistics Location: Building 301, World Freight Terminal, Manchester Airport, Manchester, M90 5UX Category: Transport, Storage and Delivery Class Code: Distribution and Haulage Positional Accuracy: Positioned to address or location</p>	A18SW (N)	551	12	380973 385034
213	<p><b>Points of Interest - Commercial Services</b></p> <p>Name: Emirates Skycargo Location: Unit 1 Building 301, World Freight Terminal, Manchester Airport, Manchester, M90 5UX Category: Transport, Storage and Delivery Class Code: Distribution and Haulage Positional Accuracy: Positioned to address or location</p>	A18SW (N)	551	12	380973 385035
213	<p><b>Points of Interest - Commercial Services</b></p> <p>Name: Select Euro Express Ltd Location: Unit 11 Building 301, World Freight Terminal, Manchester Airport, Manchester, M90 5UX Category: Transport, Storage and Delivery Class Code: Distribution and Haulage Positional Accuracy: Positioned to address or location</p>	A18SW (N)	551	12	380973 385034
214	<p><b>Points of Interest - Commercial Services</b></p> <p>Name: Expeditors International Location: Building 314, World Freight Terminal, Manchester Airport, Manchester, M90 5EX Category: Transport, Storage and Delivery Class Code: Distribution and Haulage Positional Accuracy: Positioned to address or location</p>	A18SW (N)	512	12	380728 384913
214	<p><b>Points of Interest - Commercial Services</b></p> <p>Name: Expeditors Location: Building 314, World Freight Terminal, Manchester Airport, Manchester, M90 5EX Category: Transport, Storage and Delivery Class Code: Distribution and Haulage Positional Accuracy: Positioned to address or location</p>	A18SW (N)	513	12	380727 384913
214	<p><b>Points of Interest - Commercial Services</b></p> <p>Name: D B Schenker Location: Building 315, World Freight Terminal, Manchester Airport, Manchester, M90 5BG Category: Transport, Storage and Delivery Class Code: Distribution and Haulage Positional Accuracy: Positioned to address or location</p>	A18SW (N)	527	12	380780 384958
214	<p><b>Points of Interest - Commercial Services</b></p> <p>Name: Bax Global Ltd Location: Building 315, World Freight Terminal, Manchester Airport, Manchester, M90 5BG Category: Transport, Storage and Delivery Class Code: Distribution and Haulage Positional Accuracy: Positioned to address or location</p>	A18SW (N)	527	12	380780 384958

Map ID	Details	Quadrant Reference (Compass Direction)	Estimated Distance From Site	Contact	NGR
214	<p><b>Points of Interest - Commercial Services</b></p> <p>Name: Schenker Ltd Location: Building 315, World Freight Terminal, Manchester Airport, Manchester, M90 5BG Category: Transport, Storage and Delivery Class Code: Distribution and Haulage Positional Accuracy: Positioned to address or location</p>	A18SW (N)	527	12	380780 384958
214	<p><b>Points of Interest - Commercial Services</b></p> <p>Name: Schenker Ltd Location: Building 315, World Freight Terminal, Manchester Airport, Manchester, M90 5BG Category: Transport, Storage and Delivery Class Code: Distribution and Haulage Positional Accuracy: Positioned to address or location</p>	A18SW (N)	527	12	380780 384958
214	<p><b>Points of Interest - Commercial Services</b></p> <p>Name: Ups Scs Location: Building 316, World Freight Terminal, Manchester Airport, Manchester, M90 5EW Category: Transport, Storage and Delivery Class Code: Distribution and Haulage Positional Accuracy: Positioned to address or location</p>	A18SW (N)	556	12	380825 385007
214	<p><b>Points of Interest - Commercial Services</b></p> <p>Name: UPS Location: Building 316, World Freight Terminal, Manchester Airport, Manchester, M90 5EW Category: Transport, Storage and Delivery Class Code: Distribution and Haulage Positional Accuracy: Positioned to address or location</p>	A18SW (N)	556	12	380824 385007
215	<p><b>Points of Interest - Commercial Services</b></p> <p>Name: W F S Location: Building 300, World Freight Terminal, Manchester Airport, Manchester, M90 5BA Category: Transport, Storage and Delivery Class Code: Distribution and Haulage Positional Accuracy: Positioned to address or location</p>	A18SE (N)	553	12	381090 385052
215	<p><b>Points of Interest - Commercial Services</b></p> <p>Name: Dunwoody Airline Location: Building 300, World Freight Terminal, Manchester Airport, Manchester, M90 5UY Category: Transport, Storage and Delivery Class Code: Distribution and Haulage Positional Accuracy: Positioned to address or location</p>	A18SE (N)	553	12	381090 385052
215	<p><b>Points of Interest - Commercial Services</b></p> <p>Name: W F S Location: Building 300, World Freight Terminal, Manchester Airport, Manchester, M90 5BA Category: Transport, Storage and Delivery Class Code: Distribution and Haulage Positional Accuracy: Positioned to address or location</p>	A18SE (N)	553	12	381091 385052
216	<p><b>Points of Interest - Commercial Services</b></p> <p>Name: Evolution Logistics Location: Room 108-110 Building 308, World Freight Terminal, Manchester Airport, Manchester, M90 5PZ Category: Transport, Storage and Delivery Class Code: Distribution and Haulage Positional Accuracy: Positioned to address or location</p>	A18SW (N)	566	12	380890 385034
216	<p><b>Points of Interest - Commercial Services</b></p> <p>Name: Maurice Ward Group Location: Building 308, World Freight Terminal, Manchester Airport, Manchester, M90 5PZ Category: Transport, Storage and Delivery Class Code: Distribution and Haulage Positional Accuracy: Positioned to address or location</p>	A18SW (N)	569	12	380892 385038
216	<p><b>Points of Interest - Commercial Services</b></p> <p>Name: B &amp; H Worldwide Ltd Location: Building 308, World Freight Terminal, Manchester Airport, Manchester, M90 5PZ Category: Transport, Storage and Delivery Class Code: Distribution and Haulage Positional Accuracy: Positioned to address or location</p>	A18SW (N)	569	12	380892 385038

Map ID	Details	Quadrant Reference (Compass Direction)	Estimated Distance From Site	Contact	NGR
216	<p><b>Points of Interest - Commercial Services</b></p> <p>Name: Chris Walsh Airfreight Ltd            Location: Rooms 3-4, Building 308, World Freight Terminal, Manchester Airport, Manchester, Lancashire, M90 5PZ            Category: Transport, Storage and Delivery            Class Code: Distribution and Haulage            Positional Accuracy: Positioned to address or location</p>	A18SW (N)	569	12	380892 385038
216	<p><b>Points of Interest - Commercial Services</b></p> <p>Name: Air System            Location: Room 209, 210, Building 308, World Freight Terminal, Manchester Airport, Manchester, Lancashire, M90 5PZ            Category: Transport, Storage and Delivery            Class Code: Distribution and Haulage            Positional Accuracy: Positioned to address or location</p>	A18SW (N)	569	12	380892 385038
216	<p><b>Points of Interest - Commercial Services</b></p> <p>Name: Cargo Overseas Ltd            Location: Room 110, Building 308, World Freight Terminal, Manchester Airport, Manchester, Lancashire, M90 5PZ            Category: Transport, Storage and Delivery            Class Code: Distribution and Haulage            Positional Accuracy: Positioned to address or location</p>	A18SW (N)	569	12	380892 385038
216	<p><b>Points of Interest - Commercial Services</b></p> <p>Name: Atlantic Pacific Global Logistics            Location: Room 205-207, 308 World Freight Terminal, Manchester Airport, Manchester, Lancashire, M90 5PZ            Category: Transport, Storage and Delivery            Class Code: Distribution and Haulage            Positional Accuracy: Positioned to address or location</p>	A18SW (N)	569	12	380892 385038
216	<p><b>Points of Interest - Commercial Services</b></p> <p>Name: Future Forwarding            Location: Building 308, World Freight Terminal, Manchester Airport, Manchester, M90 5PZ            Category: Transport, Storage and Delivery            Class Code: Distribution and Haulage            Positional Accuracy: Positioned to address or location</p>	A18SW (N)	569	12	380892 385038
216	<p><b>Points of Interest - Commercial Services</b></p> <p>Name: Toll Global Forwarding            Location: Building 308, World Freight Terminal, Manchester Airport, Manchester, M90 5PZ            Category: Transport, Storage and Delivery            Class Code: Distribution and Haulage            Positional Accuracy: Positioned to address or location</p>	A18SW (N)	569	12	380892 385038
216	<p><b>Points of Interest - Commercial Services</b></p> <p>Name: Puma Cargo Ltd            Location: Room 11-14 Building 308, World Freight Terminal, Manchester Airport, Manchester, M90 5PZ            Category: Transport, Storage and Delivery            Class Code: Distribution and Haulage            Positional Accuracy: Positioned to address or location</p>	A18SW (N)	569	12	380892 385038
216	<p><b>Points of Interest - Commercial Services</b></p> <p>Name: C B I Global Freight Management            Location: Room 213-214 Building 308, World Freight Terminal, Manchester Airport, Manchester, M90 5PZ            Category: Transport, Storage and Delivery            Class Code: Distribution and Haulage            Positional Accuracy: Positioned to address or location</p>	A18SW (N)	569	12	380892 385038
216	<p><b>Points of Interest - Commercial Services</b></p> <p>Name: Connexion World Cargo Ltd Manchester            Location: Building 308, World Freight Terminal, Manchester Airport, Manchester, M90 5PZ            Category: Transport, Storage and Delivery            Class Code: Distribution and Haulage            Positional Accuracy: Positioned to address or location</p>	A18SW (N)	570	12	380892 385039
216	<p><b>Points of Interest - Commercial Services</b></p> <p>Name: Blacksmith Freight Services Ltd            Location: Room 209/210 Building 308, World Freight Terminal, Manchester Airport, Manchester, M90 5PZ            Category: Transport, Storage and Delivery            Class Code: Distribution and Haulage            Positional Accuracy: Positioned to address or location</p>	A18SW (N)	570	12	380892 385039

Map ID	Details	Quadrant Reference (Compass Direction)	Estimated Distance From Site	Contact	NGR
216	<p><b>Points of Interest - Commercial Services</b></p> <p>Name: T D G Brisks            Location: Room 108/110 Building 308, World Freight Terminal, Manchester Airport, Manchester, M90 5PZ            Category: Transport, Storage and Delivery            Class Code: Distribution and Haulage            Positional Accuracy: Positioned to address or location</p>	A18SW (N)	570	12	380892 385039
216	<p><b>Points of Interest - Commercial Services</b></p> <p>Name: Hankyu International Transport            Location: Room 213/214 Building 308, World Freight Terminal, Manchester Airport, Manchester, M90 5PZ            Category: Transport, Storage and Delivery            Class Code: Distribution and Haulage            Positional Accuracy: Positioned to address or location</p>	A18SW (N)	570	12	380892 385039
216	<p><b>Points of Interest - Commercial Services</b></p> <p>Name: Woodland International Transport Co Ltd            Location: Room 15/19 Building 308, World Freight Terminal, Manchester Airport, Manchester, M90 5PZ            Category: Transport, Storage and Delivery            Class Code: Distribution and Haulage            Positional Accuracy: Positioned to address or location</p>	A18SW (N)	570	12	380892 385039
216	<p><b>Points of Interest - Commercial Services</b></p> <p>Name: Advantage Worldwide Ltd            Location: Room 1-8 Building 308, World Freight Terminal, Manchester Airport, Manchester, M90 5PZ            Category: Transport, Storage and Delivery            Class Code: Distribution and Haulage            Positional Accuracy: Positioned to address or location</p>	A18SW (N)	570	12	380892 385039
216	<p><b>Points of Interest - Commercial Services</b></p> <p>Name: Connexion World Cargo            Location: Room 205-207 308, World Freight Terminal, Manchester Airport, Manchester, M90 5PZ            Category: Transport, Storage and Delivery            Class Code: Distribution and Haulage            Positional Accuracy: Positioned to address or location</p>	A18SW (N)	570	12	380892 385039
216	<p><b>Points of Interest - Commercial Services</b></p> <p>Name: R S R Freight Services            Location: Room 205-207 308, World Freight Terminal, Manchester Airport, Manchester, M90 5PZ            Category: Transport, Storage and Delivery            Class Code: Distribution and Haulage            Positional Accuracy: Positioned to address or location</p>	A18SW (N)	570	12	380892 385039
216	<p><b>Points of Interest - Commercial Services</b></p> <p>Name: Hankyu International Transport            Location: Building 308, World Freight Terminal, Manchester Airport, Manchester, M90 5PZ            Category: Transport, Storage and Delivery            Class Code: Distribution and Haulage            Positional Accuracy: Positioned to address or location</p>	A18SW (N)	570	12	380892 385039
216	<p><b>Points of Interest - Commercial Services</b></p> <p>Name: Air System UK Ltd            Location: Room 205-207 308, World Freight Terminal, Manchester Airport, Manchester, M90 5PZ            Category: Transport, Storage and Delivery            Class Code: Distribution and Haulage            Positional Accuracy: Positioned to address or location</p>	A18SW (N)	570	12	380892 385039
216	<p><b>Points of Interest - Commercial Services</b></p> <p>Name: World Cargo Ltd            Location: Room 205-207 308, World Freight Terminal, Manchester Airport, Manchester, M90 5PZ            Category: Transport, Storage and Delivery            Class Code: Distribution and Haulage            Positional Accuracy: Positioned to address or location</p>	A18SW (N)	570	12	380892 385039
216	<p><b>Points of Interest - Commercial Services</b></p> <p>Name: W E Deane International Freight Forwarders Ltd            Location: Building 308, World Freight Terminal, Manchester Airport, Manchester, M90 5PZ            Category: Transport, Storage and Delivery            Class Code: Distribution and Haulage            Positional Accuracy: Positioned to address or location</p>	A18SW (N)	570	12	380892 385039

Map ID	Details	Quadrant Reference (Compass Direction)	Estimated Distance From Site	Contact	NGR
216	<p><b>Points of Interest - Commercial Services</b></p> <p>Name: Brisk Overseas Shipping Services            Location: Building 308, World Freight Terminal, Manchester Airport, Manchester, M90 5PZ            Category: Transport, Storage and Delivery            Class Code: Distribution and Haulage            Positional Accuracy: Positioned to address or location</p>	A18SW (N)	570	12	380892 385039
216	<p><b>Points of Interest - Commercial Services</b></p> <p>Name: Cathay Pacific            Location: World Freight Terminal, Manchester, M9 5AS            Category: Transport, Storage and Delivery            Class Code: Distribution and Haulage            Positional Accuracy: Positioned to address or location</p>	A18SW (N)	583	12	380954 385064
216	<p><b>Points of Interest - Commercial Services</b></p> <p>Name: Vantec World Transport            Location: Room 112 Building 302, World Freight Terminal, Manchester Airport, Manchester, M90 5PD            Category: Transport, Storage and Delivery            Class Code: Distribution and Haulage            Positional Accuracy: Positioned to address or location</p>	A18SW (N)	583	12	380954 385064
216	<p><b>Points of Interest - Commercial Services</b></p> <p>Name: Continental Airlines Cargo Reservations            Location: Room 104/105 Building 302, World Freight Terminal, Manchester Airport, Manchester, M90 5PD            Category: Transport, Storage and Delivery            Class Code: Distribution and Haulage            Positional Accuracy: Positioned to address or location</p>	A18SW (N)	583	12	380954 385064
216	<p><b>Points of Interest - Commercial Services</b></p> <p>Name: Vantec World Transport Manchester            Location: Room 117-119 Building 308, World Freight Terminal, Manchester Airport, Manchester, M90 5PZ            Category: Transport, Storage and Delivery            Class Code: Distribution and Haulage            Positional Accuracy: Positioned to address or location</p>	A18SW (N)	583	12	380954 385064
216	<p><b>Points of Interest - Commercial Services</b></p> <p>Name: Finnair Cargo            Location: Building 302, World Freight Terminal, Manchester Airport, Manchester, M90 5PD            Category: Transport, Storage and Delivery            Class Code: Distribution and Haulage            Positional Accuracy: Positioned to address or location</p>	A18SW (N)	583	12	380954 385064
217	<p><b>Points of Interest - Commercial Services</b></p> <p>Name: Allport Cargo Services Ltd            Location: Building 320, World Freight Terminal, Manchester Airport, Manchester, M90 5EX            Category: Transport, Storage and Delivery            Class Code: Distribution and Haulage            Positional Accuracy: Positioned to address or location</p>	A18SW (NW)	583	12	380676 384963
217	<p><b>Points of Interest - Commercial Services</b></p> <p>Name: Heritage International Freight            Location: Building 320, World Freight Terminal, Manchester Airport, Manchester, M90 5EX            Category: Transport, Storage and Delivery            Class Code: Distribution and Haulage            Positional Accuracy: Positioned to address or location</p>	A18SW (NW)	584	12	380675 384965
218	<p><b>Points of Interest - Commercial Services</b></p> <p>Name: Meridian I Q            Location: Building 308, World Freight Terminal, Manchester Airport, Manchester, M90 5SB            Category: Transport, Storage and Delivery            Class Code: Distribution and Haulage            Positional Accuracy: Positioned to address or location</p>	A18SW (N)	633	12	380849 385094
218	<p><b>Points of Interest - Commercial Services</b></p> <p>Name: Singapore Airlines Cargo            Location: Room 107-107a Building 305, World Freight Terminal, Manchester Airport, Manchester, M90 5PY            Category: Transport, Storage and Delivery            Class Code: Distribution and Haulage            Positional Accuracy: Positioned to address or location</p>	A18SW (N)	633	12	380849 385094



Map ID	Details	Quadrant Reference (Compass Direction)	Estimated Distance From Site	Contact	NGR
218	<p><b>Points of Interest - Commercial Services</b></p> <p>Name: Puma Ltd            Location: Room 107-107a Building 305, World Freight Terminal, Manchester Airport, Manchester, M90 5PY            Category: Transport, Storage and Delivery            Class Code: Distribution and Haulage            Positional Accuracy: Positioned to address or location</p>	A18SW (N)	633	12	380849 385094
218	<p><b>Points of Interest - Commercial Services</b></p> <p>Name: Air Sea Worldwide            Location: Room 13 Building 305, World Freight Terminal, Manchester Airport, Manchester, M90 5PY            Category: Transport, Storage and Delivery            Class Code: Distribution and Haulage            Positional Accuracy: Positioned to address or location</p>	A18SW (N)	633	12	380849 385094
218	<p><b>Points of Interest - Commercial Services</b></p> <p>Name: M &amp; W Airfreight Ltd            Location: Room 107-107a Building 305, World Freight Terminal, Manchester Airport, Manchester, M90 5PY            Category: Transport, Storage and Delivery            Class Code: Distribution and Haulage            Positional Accuracy: Positioned to address or location</p>	A18SW (N)	633	12	380849 385094
218	<p><b>Points of Interest - Commercial Services</b></p> <p>Name: Pods Courier &amp; Cargo Ltd            Location: Room 110 Building 305, World Freight Terminal, Manchester Airport, Manchester, M90 5PY            Category: Transport, Storage and Delivery            Class Code: Distribution and Haulage            Positional Accuracy: Positioned to address or location</p>	A18SW (N)	633	12	380849 385094
218	<p><b>Points of Interest - Commercial Services</b></p> <p>Name: S D V Ltd            Location: Unit 2 Building 303, World Freight Terminal, Manchester Airport, Manchester, M90 5UJ            Category: Transport, Storage and Delivery            Class Code: Distribution and Haulage            Positional Accuracy: Positioned to address or location</p>	A18SW (N)	641	12	380898 385112
218	<p><b>Points of Interest - Commercial Services</b></p> <p>Name: Menzies            Location: Unit 6 Building 303, World Freight Terminal, Manchester Airport, Manchester, M90 5UJ            Category: Transport, Storage and Delivery            Class Code: Distribution and Haulage            Positional Accuracy: Positioned to address or location</p>	A18SW (N)	641	12	380898 385112
218	<p><b>Points of Interest - Commercial Services</b></p> <p>Name: S O S Air Cargo Ltd            Location: Unit 1a Building 303, World Freight Terminal, Manchester Airport, Manchester, M90 5UJ            Category: Transport, Storage and Delivery            Class Code: Distribution and Haulage            Positional Accuracy: Positioned to address or location</p>	A18SW (N)	641	12	380897 385112
218	<p><b>Points of Interest - Commercial Services</b></p> <p>Name: Schenkers Ltd            Location: Unit 1/A Building 303, World Freight Terminal, Manchester Airport, Manchester, M90 5UJ            Category: Transport, Storage and Delivery            Class Code: Distribution and Haulage            Positional Accuracy: Positioned to address or location</p>	A18SW (N)	641	12	380898 385112
218	<p><b>Points of Interest - Commercial Services</b></p> <p>Name: S D V UK Ltd            Location: Unit 2 Building 303, World Freight Terminal, Manchester Airport, Manchester, M90 5UJ            Category: Transport, Storage and Delivery            Class Code: Distribution and Haulage            Positional Accuracy: Positioned to address or location</p>	A18SW (N)	641	12	380898 385112
218	<p><b>Points of Interest - Commercial Services</b></p> <p>Name: Blacksmith Freight Services            Location: Unit 5 Building 303, World Freight Terminal, Manchester Airport, Manchester, M90 5UJ            Category: Transport, Storage and Delivery            Class Code: Distribution and Haulage            Positional Accuracy: Positioned to address or location</p>	A18SW (N)	641	12	380897 385112

Map ID	Details	Quadrant Reference (Compass Direction)	Estimated Distance From Site	Contact	NGR
218	<p><b>Points of Interest - Commercial Services</b></p> <p>Name: Trilogy Freight Location: Unit 1a Building 303, World Freight Terminal, Manchester Airport, Manchester, M90 5UJ Category: Transport, Storage and Delivery Class Code: Distribution and Haulage Positional Accuracy: Positioned to address or location</p>	A18SW (N)	656	12	380882 385124
218	<p><b>Points of Interest - Commercial Services</b></p> <p>Name: Menzies Location: Unit 6 Building 303, World Freight Terminal, Manchester Airport, Manchester, M90 5UJ Category: Transport, Storage and Delivery Class Code: Distribution and Haulage Positional Accuracy: Positioned to address or location</p>	A18SW (N)	656	12	380882 385124
218	<p><b>Points of Interest - Commercial Services</b></p> <p>Name: B &amp; H Worldwide Ltd Location: World Freight Terminal, Manchester Airport, Manchester, Lancashire, M90 5PY Category: Transport, Storage and Delivery Class Code: Distribution and Haulage Positional Accuracy: Positioned to address or location</p>	A18SW (N)	686	12	380857 385150
218	<p><b>Points of Interest - Commercial Services</b></p> <p>Name: Robins Transport Location: Building 303, World Freight Terminal, Manchester Airport, Manchester, M90 5UJ Category: Transport, Storage and Delivery Class Code: Distribution and Haulage Positional Accuracy: Positioned to address or location</p>	A18SW (N)	686	12	380857 385150
218	<p><b>Points of Interest - Commercial Services</b></p> <p>Name: Robins Location: Unit 1/B Building 303, World Freight Terminal, Manchester Airport, Manchester, M90 5UJ Category: Transport, Storage and Delivery Class Code: Distribution and Haulage Positional Accuracy: Positioned to address or location</p>	A18SW (N)	686	12	380858 385150
218	<p><b>Points of Interest - Commercial Services</b></p> <p>Name: Senator International Location: Unit 1/B Building 303, World Freight Terminal, Manchester Airport, Manchester, M90 5UJ Category: Transport, Storage and Delivery Class Code: Distribution and Haulage Positional Accuracy: Positioned to address or location</p>	A18SW (N)	686	12	380857 385150
218	<p><b>Points of Interest - Commercial Services</b></p> <p>Name: Trilogy Freight Location: Unit 1/B Building 303, World Freight Terminal, Manchester Airport, Manchester, M90 5UJ Category: Transport, Storage and Delivery Class Code: Distribution and Haulage Positional Accuracy: Positioned to address or location</p>	A18SW (N)	686	12	380858 385150
218	<p><b>Points of Interest - Commercial Services</b></p> <p>Name: Fritz UK Ltd Location: Unit 4-5 Building 311, World Freight Terminal, Manchester Airport, Manchester, M90 5FW Category: Transport, Storage and Delivery Class Code: Distribution and Haulage Positional Accuracy: Positioned to address or location</p>	A18SW (N)	698	12	380847 385160
218	<p><b>Points of Interest - Commercial Services</b></p> <p>Name: Menzies Aviation Location: Building 300, World Freight Terminal, Manchester Airport, Manchester, M90 5UY Category: Transport, Storage and Delivery Class Code: Distribution and Haulage Positional Accuracy: Positioned to address or location</p>	A18SW (N)	739	12	380915 385216
218	<p><b>Points of Interest - Commercial Services</b></p> <p>Name: Evolution Logistics Ltd Location: Room 104 Building 309, World Freight Terminal, Manchester Airport, Manchester, M90 5PH Category: Transport, Storage and Delivery Class Code: Distribution and Haulage Positional Accuracy: Positioned to address or location</p>	A18SW (N)	739	12	380915 385216

Map ID	Details	Quadrant Reference (Compass Direction)	Estimated Distance From Site	Contact	NGR
218	<p><b>Points of Interest - Commercial Services</b></p> <p>Name: Pioneer International (UK) Ltd            Location: Room 103 Building 309, World Freight Terminal, Manchester Airport, Manchester, M90 5PH            Category: Transport, Storage and Delivery            Class Code: Distribution and Haulage            Positional Accuracy: Positioned to address or location</p>	A18SW (N)	739	12	380915 385216
218	<p><b>Points of Interest - Commercial Services</b></p> <p>Name: Shamrock Logistics            Location: Building 300, World Freight Terminal, Manchester Airport, Manchester, M90 5UY            Category: Transport, Storage and Delivery            Class Code: Distribution and Haulage            Positional Accuracy: Positioned to address or location</p>	A18SW (N)	739	12	380915 385216
218	<p><b>Points of Interest - Commercial Services</b></p> <p>Name: Menzies World Cargo            Location: Building 300, World Freight Terminal, Manchester Airport, Manchester, M90 5UY            Category: Transport, Storage and Delivery            Class Code: Distribution and Haulage            Positional Accuracy: Positioned to address or location</p>	A18SW (N)	739	12	380915 385216
218	<p><b>Points of Interest - Commercial Services</b></p> <p>Name: L S Express Ltd            Location: Room 207-208 Building 309, World Freight Terminal, Manchester Airport, Manchester, M90 5PH            Category: Transport, Storage and Delivery            Class Code: Distribution and Haulage            Positional Accuracy: Positioned to address or location</p>	A18SW (N)	739	12	380915 385216
218	<p><b>Points of Interest - Commercial Services</b></p> <p>Name: Transpack Flight Services            Location: Building 300, World Freight Terminal, Manchester Airport, Manchester, M90 5UY            Category: Transport, Storage and Delivery            Class Code: Distribution and Haulage            Positional Accuracy: Positioned to address or location</p>	A18SW (N)	739	12	380915 385216
218	<p><b>Points of Interest - Commercial Services</b></p> <p>Name: Menzies World Cargo            Location: Building 300, World Freight Terminal, Manchester Airport, Manchester, M90 5UY            Category: Transport, Storage and Delivery            Class Code: Distribution and Haulage            Positional Accuracy: Positioned to address or location</p>	A18SW (N)	739	12	380915 385216
218	<p><b>Points of Interest - Commercial Services</b></p> <p>Name: Thomas Cook Cargo            Location: Building 300, World Freight Terminal, Manchester Airport, Manchester, M90 5UY            Category: Transport, Storage and Delivery            Class Code: Distribution and Haulage            Positional Accuracy: Positioned to address or location</p>	A18SW (N)	739	12	380915 385216
218	<p><b>Points of Interest - Commercial Services</b></p> <p>Name: J L S Logistics            Location: Unit 7 Building 311, World Freight Terminal, Manchester Airport, Manchester, M90 5TE            Category: Transport, Storage and Delivery            Class Code: Distribution and Haulage            Positional Accuracy: Positioned to address or location</p>	A18SW (N)	759	12	380797 385210
218	<p><b>Points of Interest - Commercial Services</b></p> <p>Name: Carryplan Ltd            Location: Unit 7 Building 311, World Freight Terminal, Manchester Airport, Manchester, M90 5TE            Category: Transport, Storage and Delivery            Class Code: Distribution and Haulage            Positional Accuracy: Positioned to address or location</p>	A18SW (N)	759	12	380797 385210
219	<p><b>Points of Interest - Commercial Services</b></p> <p>Name: Kuehne + Nagel Ltd            Location: Building 317, World Freight Terminal, Manchester Airport, Manchester, M90 5NA            Category: Transport, Storage and Delivery            Class Code: Distribution and Haulage            Positional Accuracy: Positioned to address or location</p>	A18SW (N)	643	12	380752 385072

Map ID	Details	Quadrant Reference (Compass Direction)	Estimated Distance From Site	Contact	NGR
219	<p><b>Points of Interest - Commercial Services</b></p> <p>Name: R H Freight Services Ltd Location: Building 317, World Freight Terminal, Manchester Airport, Manchester, M90 5NA Category: Transport, Storage and Delivery Class Code: Distribution and Haulage Positional Accuracy: Positioned to address or location</p>	A18SW (N)	643	12	380752 385072
219	<p><b>Points of Interest - Commercial Services</b></p> <p>Name: Advantage Worldwide UK Ltd Location: Building 318, World Freight Terminal, Manchester Airport, Manchester, M90 5EX Category: Transport, Storage and Delivery Class Code: Distribution and Haulage Positional Accuracy: Positioned to address or location</p>	A18SW (N)	717	12	380699 385130
219	<p><b>Points of Interest - Commercial Services</b></p> <p>Name: D H L Global Forwarding Ltd Location: Building 318, World Freight Terminal, Manchester Airport, Manchester, M90 5DZ Category: Transport, Storage and Delivery Class Code: Distribution and Haulage Positional Accuracy: Positioned to address or location</p>	A18SW (N)	721	12	380697 385133
220	<p><b>Points of Interest - Commercial Services</b></p> <p>Name: Goldstar Heathrow Ltd Location: Unit 11 Building 301, World Freight Terminal, Manchester Airport, Manchester, M90 5UX Category: Transport, Storage and Delivery Class Code: Distribution and Haulage Positional Accuracy: Positioned to address or location</p>	A4NW (SE)	649	12	381502 383490
220	<p><b>Points of Interest - Commercial Services</b></p> <p>Name: Trilogy Freight Location: Unit 6 Building 311, World Freight Terminal, Manchester Airport, Manchester, M90 5TE Category: Transport, Storage and Delivery Class Code: Distribution and Haulage Positional Accuracy: Positioned to address or location</p>	A4NW (SE)	649	12	381502 383490
220	<p><b>Points of Interest - Commercial Services</b></p> <p>Name: E M S Cargo Ltd Location: Room 11-14 Building 308, World Freight Terminal, Manchester Airport, Manchester, M90 5PZ Category: Transport, Storage and Delivery Class Code: Distribution and Haulage Positional Accuracy: Positioned to address or location</p>	A4NW (SE)	649	12	381502 383490
221	<p><b>Points of Interest - Commercial Services</b></p> <p>Name: Kintetsu World Express Ltd Location: Unit 6 Building 311, World Freight Terminal, Manchester Airport, Manchester, M90 5TE Category: Transport, Storage and Delivery Class Code: Distribution and Haulage Positional Accuracy: Positioned to address or location</p>	A18SW (N)	778	12	380782 385226
221	<p><b>Points of Interest - Commercial Services</b></p> <p>Name: Airbridge International Location: Unit 4-5 Building 311, World Freight Terminal, Manchester Airport, Manchester, M90 5TE Category: Transport, Storage and Delivery Class Code: Distribution and Haulage Positional Accuracy: Positioned to address or location</p>	A18SW (N)	790	12	380771 385235
221	<p><b>Points of Interest - Commercial Services</b></p> <p>Name: Air Liaison Ltd Location: Unit 4-5 Building 311, World Freight Terminal, Manchester Airport, Manchester, M90 5TE Category: Transport, Storage and Delivery Class Code: Distribution and Haulage Positional Accuracy: Positioned to address or location</p>	A18SW (N)	790	12	380771 385236
221	<p><b>Points of Interest - Commercial Services</b></p> <p>Name: Global Aviation Logistics Location: Unit 4/5 Building 311, World Freight Terminal, Manchester Airport, Manchester, M90 5TE Category: Transport, Storage and Delivery Class Code: Distribution and Haulage Positional Accuracy: Positioned to address or location</p>	A18SW (N)	790	12	380771 385236

Map ID	Details	Quadrant Reference (Compass Direction)	Estimated Distance From Site	Contact	NGR
221	<p><b>Points of Interest - Commercial Services</b></p> <p>Name: Global Aviation Logistics            Location: Unit 4/5 Building 311, World Freight Terminal, Manchester Airport, Manchester, M90 5TE            Category: Transport, Storage and Delivery            Class Code: Distribution and Haulage            Positional Accuracy: Positioned to address or location</p>	A18SW (N)	790	12	380771 385236
221	<p><b>Points of Interest - Commercial Services</b></p> <p>Name: C of E VA Logistics Ltd            Location: Building 311, World Freight Terminal, Manchester Airport, Manchester, M90 5TE            Category: Transport, Storage and Delivery            Class Code: Distribution and Haulage            Positional Accuracy: Positioned to address or location</p>	A18SW (N)	801	12	380763 385244
221	<p><b>Points of Interest - Commercial Services</b></p> <p>Name: Woodland Logistics            Location: Unit 3 Building 311, World Freight Terminal, Manchester Airport, Manchester, M90 5TE            Category: Transport, Storage and Delivery            Class Code: Distribution and Haulage            Positional Accuracy: Positioned to address or location</p>	A18SW (N)	801	12	380763 385244
221	<p><b>Points of Interest - Commercial Services</b></p> <p>Name: Woodland Global            Location: Unit 3 Building 311, World Freight Terminal, Manchester Airport, Manchester, M90 5TE            Category: Transport, Storage and Delivery            Class Code: Distribution and Haulage            Positional Accuracy: Positioned to address or location</p>	A18SW (N)	801	12	380763 385244
222	<p><b>Points of Interest - Commercial Services</b></p> <p>Name: Air Menzies International            Location: Building 307, World Freight Terminal, Manchester Airport, Manchester, M90 5QL            Category: Transport, Storage and Delivery            Class Code: Distribution and Haulage            Positional Accuracy: Positioned to address or location</p>	A18NW (N)	809	12	380865 385277
222	<p><b>Points of Interest - Commercial Services</b></p> <p>Name: Airspace            Location: Building 307, World Freight Terminal, Manchester Airport, Manchester, M90 5QL            Category: Transport, Storage and Delivery            Class Code: Distribution and Haulage            Positional Accuracy: Positioned to address or location</p>	A18NW (N)	810	12	380866 385278
222	<p><b>Points of Interest - Commercial Services</b></p> <p>Name: S M Cargo Services            Location: Unit 2 Building 307, World Freight Terminal, Manchester Airport, Manchester, M90 5QL            Category: Transport, Storage and Delivery            Class Code: Distribution and Haulage            Positional Accuracy: Positioned to address or location</p>	A18NW (N)	810	12	380866 385278
222	<p><b>Points of Interest - Commercial Services</b></p> <p>Name: Swissport            Location: Unit 2 Building 307, World Freight Terminal, Manchester Airport, Manchester, M90 5QL            Category: Transport, Storage and Delivery            Class Code: Distribution and Haulage            Positional Accuracy: Positioned to address or location</p>	A18NW (N)	810	12	380866 385278
222	<p><b>Points of Interest - Commercial Services</b></p> <p>Name: Air Liaison Ltd            Location: Building 307, World Freight Terminal, Manchester Airport, Manchester, M90 5QL            Category: Transport, Storage and Delivery            Class Code: Distribution and Haulage            Positional Accuracy: Positioned to address or location</p>	A18NW (N)	810	12	380866 385278
222	<p><b>Points of Interest - Commercial Services</b></p> <p>Name: Rojay World Freight Ltd            Location: Building 307, World Freight Terminal, Manchester Airport, Manchester, M90 5QL            Category: Transport, Storage and Delivery            Class Code: Distribution and Haulage            Positional Accuracy: Positioned to address or location</p>	A18NW (N)	810	12	380866 385278

Map ID	Details	Quadrant Reference (Compass Direction)	Estimated Distance From Site	Contact	NGR
222	<p><b>Points of Interest - Commercial Services</b></p> <p>Name: Swissport Cargo Services Location: Building 307, World Freight Terminal, Manchester Airport, Manchester, M90 5QL Category: Transport, Storage and Delivery Class Code: Distribution and Haulage Positional Accuracy: Positioned to address or location</p>	A18NW (N)	810	12	380866 385278
222	<p><b>Points of Interest - Commercial Services</b></p> <p>Name: Dnata Location: Unit 1 Building 307, World Freight Terminal, Manchester Airport, Manchester, M90 5PL Category: Transport, Storage and Delivery Class Code: Distribution and Haulage Positional Accuracy: Positioned to address or location</p>	A18NW (N)	875	12	380812 385334
222	<p><b>Points of Interest - Commercial Services</b></p> <p>Name: Air Liaison Ltd Location: Unit 1 Building 307, World Freight Terminal, Manchester Airport, Manchester, M90 5PL Category: Transport, Storage and Delivery Class Code: Distribution and Haulage Positional Accuracy: Positioned to address or location</p>	A18NW (N)	876	12	380812 385335
222	<p><b>Points of Interest - Commercial Services</b></p> <p>Name: United Cargo Location: Unit 1 Building 307, World Freight Terminal, Manchester Airport, Manchester, M90 5PL Category: Transport, Storage and Delivery Class Code: Distribution and Haulage Positional Accuracy: Positioned to address or location</p>	A18NW (N)	876	12	380812 385335
222	<p><b>Points of Interest - Commercial Services</b></p> <p>Name: Kindbay Ltd Location: Unit 1 Building 307, World Freight Terminal, Manchester Airport, Manchester, M90 5PL Category: Transport, Storage and Delivery Class Code: Distribution and Haulage Positional Accuracy: Positioned to address or location</p>	A18NW (N)	876	12	380812 385335
222	<p><b>Points of Interest - Commercial Services</b></p> <p>Name: Continental Airlines Location: Unit 1 Building 307, World Freight Terminal, Manchester Airport, Manchester, M90 5PL Category: Transport, Storage and Delivery Class Code: Distribution and Haulage Positional Accuracy: Positioned to address or location</p>	A18NW (N)	876	12	380812 385335
223	<p><b>Points of Interest - Manufacturing and Production</b></p> <p>Name: Tank Location: M90 Category: Industrial Features Class Code: Tanks (Generic) Positional Accuracy: Positioned to an adjacent address or location</p>	A13SE (NE)	29	12	381137 384529
223	<p><b>Points of Interest - Manufacturing and Production</b></p> <p>Name: Tank Location: M90 Category: Industrial Features Class Code: Tanks (Generic) Positional Accuracy: Positioned to an adjacent address or location</p>	A13SE (NE)	40	12	381159 384529
223	<p><b>Points of Interest - Manufacturing and Production</b></p> <p>Name: Tank Location: M90 Category: Industrial Features Class Code: Tanks (Generic) Positional Accuracy: Positioned to an adjacent address or location</p>	A13SE (N)	47	12	381119 384546
224	<p><b>Points of Interest - Manufacturing and Production</b></p> <p>Name: Tank Location: SK9 Category: Industrial Features Class Code: Tanks (Generic) Positional Accuracy: Positioned to an adjacent address or location</p>	A8NE (S)	41	12	381093 383941
224	<p><b>Points of Interest - Manufacturing and Production</b></p> <p>Name: Works Location: SK9 Category: Industrial Features Class Code: Unspecified Works Or Factories Positional Accuracy: Positioned to an adjacent address or location</p>	A8NE (S)	58	12	381111 383939



Map ID	Details	Quadrant Reference (Compass Direction)	Estimated Distance From Site	Contact	NGR
224	<b>Points of Interest - Manufacturing and Production</b> Name: Works Location: Not Supplied Category: Industrial Features Class Code: Unspecified Works Or Factories Positional Accuracy: Positioned to an adjacent address or location	A8NE (S)	62	12	381115 383940
224	<b>Points of Interest - Manufacturing and Production</b> Name: Tank Location: SK9 Category: Industrial Features Class Code: Tanks (Generic) Positional Accuracy: Positioned to an adjacent address or location	A8NE (S)	62	12	381108 383926
225	<b>Points of Interest - Manufacturing and Production</b> Name: Tank Location: M90 Category: Industrial Features Class Code: Tanks (Generic) Positional Accuracy: Positioned to an adjacent address or location	A13SE (NE)	126	12	381288 384468
225	<b>Points of Interest - Manufacturing and Production</b> Name: Tank Location: M90 Category: Industrial Features Class Code: Tanks (Generic) Positional Accuracy: Positioned to an adjacent address or location	A13SE (NE)	152	12	381299 384515
225	<b>Points of Interest - Manufacturing and Production</b> Name: Tank Location: M90 Category: Industrial Features Class Code: Tanks (Generic) Positional Accuracy: Positioned to an adjacent address or location	A13SE (NE)	153	12	381309 384494
226	<b>Points of Interest - Manufacturing and Production</b> Name: Tank Location: M90 Category: Industrial Features Class Code: Tanks (Generic) Positional Accuracy: Positioned to an adjacent address or location	A13NE (NE)	165	12	381220 384639
226	<b>Points of Interest - Manufacturing and Production</b> Name: Tank Location: M90 Category: Industrial Features Class Code: Tanks (Generic) Positional Accuracy: Positioned to address or location	A13NE (N)	192	12	381088 384688
226	<b>Points of Interest - Manufacturing and Production</b> Name: Tank Location: M90 Category: Industrial Features Class Code: Tanks (Generic) Positional Accuracy: Positioned to an adjacent address or location	A13NE (N)	192	12	381161 384690
226	<b>Points of Interest - Manufacturing and Production</b> Name: Tanks Location: M90 Category: Industrial Features Class Code: Tanks (Generic) Positional Accuracy: Positioned to an adjacent address or location	A13NE (N)	192	12	381082 384686
226	<b>Points of Interest - Manufacturing and Production</b> Name: Tank Location: M90 Category: Industrial Features Class Code: Tanks (Generic) Positional Accuracy: Positioned to address or location	A13NE (N)	199	12	381083 384693
227	<b>Points of Interest - Manufacturing and Production</b> Name: Tank Location: M90 Category: Industrial Features Class Code: Tanks (Generic) Positional Accuracy: Positioned to an adjacent address or location	A13NW (N)	227	12	380961 384703
228	<b>Points of Interest - Manufacturing and Production</b> Name: Tank Location: WA15 Category: Industrial Features Class Code: Tanks (Generic) Positional Accuracy: Positioned to an adjacent address or location	A8SW (S)	270	12	380852 383737

Map ID	Details	Quadrant Reference (Compass Direction)	Estimated Distance From Site	Contact	NGR
229	<b>Points of Interest - Manufacturing and Production</b> Name: Tank Location: M90 Category: Industrial Features Class Code: Tanks (Generic) Positional Accuracy: Positioned to address or location	A13NE (N)	284	12	381209 384774
229	<b>Points of Interest - Manufacturing and Production</b> Name: Tanks Location: M90 Category: Industrial Features Class Code: Tanks (Generic) Positional Accuracy: Positioned to an adjacent address or location	A13NE (N)	288	12	381185 384783
229	<b>Points of Interest - Manufacturing and Production</b> Name: Tank Location: M90 Category: Industrial Features Class Code: Tanks (Generic) Positional Accuracy: Positioned to address or location	A13NE (N)	296	12	381193 384790
229	<b>Points of Interest - Manufacturing and Production</b> Name: Tank Location: M90 Category: Industrial Features Class Code: Tanks (Generic) Positional Accuracy: Positioned to an adjacent address or location	A13NE (NE)	303	12	381244 384782
229	<b>Points of Interest - Manufacturing and Production</b> Name: Tank Location: M90 Category: Industrial Features Class Code: Tanks (Generic) Positional Accuracy: Positioned to address or location	A13NE (N)	309	12	381179 384806
229	<b>Points of Interest - Manufacturing and Production</b> Name: Tank Location: M90 Category: Industrial Features Class Code: Tanks (Generic) Positional Accuracy: Positioned to an adjacent address or location	A13NE (N)	322	12	381213 384812
229	<b>Points of Interest - Manufacturing and Production</b> Name: Tank Location: M90 Category: Industrial Features Class Code: Tanks (Generic) Positional Accuracy: Positioned to an adjacent address or location	A13NE (NE)	329	12	381256 384805
229	<b>Points of Interest - Manufacturing and Production</b> Name: Tank Location: M90 Category: Industrial Features Class Code: Tanks (Generic) Positional Accuracy: Positioned to an adjacent address or location	A13NE (N)	332	12	381233 384816
229	<b>Points of Interest - Manufacturing and Production</b> Name: Tank Location: M90 Category: Industrial Features Class Code: Tanks (Generic) Positional Accuracy: Positioned to an adjacent address or location	A13NE (N)	347	12	381238 384831
229	<b>Points of Interest - Manufacturing and Production</b> Name: Tank Location: M90 Category: Industrial Features Class Code: Tanks (Generic) Positional Accuracy: Positioned to an adjacent address or location	A13NE (N)	362	12	381225 384850
229	<b>Points of Interest - Manufacturing and Production</b> Name: Esso Petroleum Company Ltd Location: Pinfold Lane, Manchester Airport, Manchester, M90 5XA Category: Extractive Industries Class Code: Oil and Gas Extraction, Refinery and Product Manufacture Positional Accuracy: Positioned to address or location	A13NE (NE)	428	12	381294 384897
230	<b>Points of Interest - Manufacturing and Production</b> Name: Tank Location: M90 Category: Industrial Features Class Code: Tanks (Generic) Positional Accuracy: Positioned to an adjacent address or location	A18SE (N)	457	12	381266 384937

Map ID	Details	Quadrant Reference (Compass Direction)	Estimated Distance From Site	Contact	NGR
230	<b>Points of Interest - Manufacturing and Production</b> Name: Tank Location: M90 Category: Industrial Features Class Code: Tanks (Generic) Positional Accuracy: Positioned to an adjacent address or location	A18SE (N)	511	12	381227 385002
231	<b>Points of Interest - Manufacturing and Production</b> Name: Tank Location: M90 Category: Industrial Features Class Code: Tanks (Generic) Positional Accuracy: Positioned to an adjacent address or location	A12NE (NW)	527	12	380584 384803
231	<b>Points of Interest - Manufacturing and Production</b> Name: Ward Partners Location: Oak Farm, Wilmslow Road, Ringway, Altrincham, WA15 8XL Category: Farming Class Code: Livestock Farming Positional Accuracy: Positioned to address or location	A12NE (NW)	571	12	380593 384880
231	<b>Points of Interest - Manufacturing and Production</b> Name: Ward Partners Location: Oak Farm, Wilmslow Road, Ringway, Altrincham, WA15 8XL Category: Farming Class Code: Livestock Farming Positional Accuracy: Positioned to address or location	A12NE (NW)	571	12	380593 384880
232	<b>Points of Interest - Manufacturing and Production</b> Name: Tank Location: M90 Category: Industrial Features Class Code: Tanks (Generic) Positional Accuracy: Positioned to an adjacent address or location	A18SW (N)	557	12	380751 384977
233	<b>Points of Interest - Manufacturing and Production</b> Name: Tank Location: M90 Category: Industrial Features Class Code: Tanks (Generic) Positional Accuracy: Positioned to an adjacent address or location	A18SW (N)	557	12	380947 385036
234	<b>Points of Interest - Manufacturing and Production</b> Name: Tank Location: M90 Category: Industrial Features Class Code: Tanks (Generic) Positional Accuracy: Positioned to an adjacent address or location	A14NW (NE)	566	12	381641 384757
235	<b>Points of Interest - Manufacturing and Production</b> Name: Works Location: Not Supplied Category: Industrial Features Class Code: Unspecified Works Or Factories Positional Accuracy: Positioned to an adjacent address or location	A2NE (SW)	694	12	380507 383374
235	<b>Points of Interest - Manufacturing and Production</b> Name: Works Location: WA15 Category: Industrial Features Class Code: Unspecified Works Or Factories Positional Accuracy: Positioned to an adjacent address or location	A2NE (SW)	696	12	380503 383374
235	<b>Points of Interest - Manufacturing and Production</b> Name: Tank Location: WA15 Category: Industrial Features Class Code: Tanks (Generic) Positional Accuracy: Positioned to an adjacent address or location	A2NE (SW)	706	12	380508 383361
236	<b>Points of Interest - Manufacturing and Production</b> Name: Tank Location: M90 Category: Industrial Features Class Code: Tanks (Generic) Positional Accuracy: Positioned to address or location	A18SW (N)	744	12	380869 385212
236	<b>Points of Interest - Manufacturing and Production</b> Name: Tanks Location: M90 Category: Industrial Features Class Code: Tanks (Generic) Positional Accuracy: Positioned to an adjacent address or location	A18SW (N)	753	12	380873 385221

Map ID	Details	Quadrant Reference (Compass Direction)	Estimated Distance From Site	Contact	NGR
237	<b>Points of Interest - Manufacturing and Production</b> Name: Tank Location: WA15 Category: Industrial Features Class Code: Tanks (Generic) Positional Accuracy: Positioned to an adjacent address or location	A2NE (SW)	803	12	380399 383305
237	<b>Points of Interest - Manufacturing and Production</b> Name: Tank Location: WA15 Category: Industrial Features Class Code: Tanks (Generic) Positional Accuracy: Positioned to an adjacent address or location	A2NE (SW)	829	12	380378 383287
238	<b>Points of Interest - Manufacturing and Production</b> Name: Tank Location: SK9 Category: Industrial Features Class Code: Tanks (Generic) Positional Accuracy: Positioned to an adjacent address or location	A4SW (S)	946	12	381339 383059
239	<b>Points of Interest - Manufacturing and Production</b> Name: Tank Location: M90 Category: Industrial Features Class Code: Tanks (Generic) Positional Accuracy: Positioned to an adjacent address or location	A19NE (NE)	986	12	381763 385257
240	<b>Points of Interest - Public Infrastructure</b> Name: Sluice Location: M90 Category: Water Class Code: Weirs, Sluices and Dams Positional Accuracy: Positioned to an adjacent address or location	A13SE (NE)	115	12	381282 384441
240	<b>Points of Interest - Public Infrastructure</b> Name: Sluice Location: M90 Category: Water Class Code: Weirs, Sluices and Dams Positional Accuracy: Positioned to an adjacent address or location	A13SE (NE)	126	12	381296 384425
241	<b>Points of Interest - Public Infrastructure</b> Name: A S I G Location: Pinfold Lane, Manchester Airport, Manchester, M90 5XA Category: Air Class Code: Airports and Landing Strips Positional Accuracy: Positioned to address or location	A14NW (NE)	305	12	381331 384730
241	<b>Points of Interest - Public Infrastructure</b> Name: A S I G Location: Pinfold La, Manchester Airport, Manchester, Lancashire, M90 5XA Category: Air Class Code: Airports and Landing Strips Positional Accuracy: Positioned to address or location	A14NW (NE)	305	12	381331 384730
242	<b>Points of Interest - Public Infrastructure</b> Name: Sewage Works Location: WA15 Category: Infrastructure and Facilities Class Code: Waste Storage, Processing and Disposal Positional Accuracy: Positioned to address or location	A2NE (SW)	823	12	380395 383285
243	<b>Points of Interest - Public Infrastructure</b> Name: Manchester International Airport Terminal 1 Location: Terminal 1, Manchester Airport, Manchester, M90 Category: Air Class Code: Airports and Landing Strips Positional Accuracy: Positioned to address or location	A19SE (NE)	963	12	381910 385068
243	<b>Points of Interest - Public Infrastructure</b> Name: The Airport Tour Centre Location: Terminal 1, Manchester Airport, Manchester, M90 1QX Category: Air Class Code: Airports and Landing Strips Positional Accuracy: Positioned to address or location	A19SE (NE)	972	12	381916 385075
243	<b>Points of Interest - Public Infrastructure</b> Name: Manchester International Airport Terminal 1 Location: M90 Category: Air Class Code: Airports and Landing Strips Positional Accuracy: Positioned to address or location	A19SE (NE)	972	12	381916 385076

Map ID	Details	Quadrant Reference (Compass Direction)	Estimated Distance From Site	Contact	NGR
243	<p><b>Points of Interest - Public Infrastructure</b></p> <p>Name: The Airport Tour Centre            Location: Terminal 1 Manchester Airport, Manchester, Greater Manchester, M90 1QX            Category: Air            Class Code: Airports and Landing Strips            Positional Accuracy: Positioned to address or location</p>	A19SE (NE)	973	12	381917 385076

Map ID	Details	Quadrant Reference (Compass Direction)	Estimated Distance From Site	Contact	NGR
244	<b>Ancient Woodland</b> Name: Cotterill Clough Reference: 1105636 Area(m <sup>2</sup> ): 109938.46 Type: Ancient and Semi-Natural Woodland	A8NW (W)	0	13	380911 384206
245	<b>Ancient Woodland</b> Name: Sunbank Wood Reference: 1105635 Area(m <sup>2</sup> ): 124307.77 Type: Ancient and Semi-Natural Woodland	A12SE (NW)	579	13	380365 384501
246	<b>Ancient Woodland</b> Name: Oversley Farm Wood Reference: 1104307 Area(m <sup>2</sup> ): 32778.81 Type: Ancient and Semi-Natural Woodland	A9SE (SE)	899	13	381888 383577
247	<b>Areas of Adopted Green Belt</b> Authority: Manchester City Council Plan Name: Proposals Map Status: <b>Adopted</b> Plan Date: 11th July 2012	A8NW (S)	5	14	380957 383987
248	<b>Areas of Adopted Green Belt</b> Authority: Macclesfield Borough Council (now part of Cheshire East Council) Plan Name: Macclesfield Borough Local Plan Status: <b>Adopted</b> Plan Date: 8th January 2004	A9SW (SE)	628	15	381568 383563
249	<b>Areas of Adopted Green Belt</b> Authority: Trafford Metropolitan Borough Council Plan Name: Trafford Unitary Development Plan Status: <b>Adopted</b> Plan Date: 19th June 2006	A17SW (NW)	882	16	380234 384934
250	<b>Areas of Adopted Green Belt</b> Authority: Trafford Metropolitan Borough Council Plan Name: Trafford Unitary Development Plan Status: <b>Adopted</b> Plan Date: 19th June 2006	A17SE (NW)	893	16	380316 385055
251	<b>Areas of Adopted Green Belt</b> Authority: Trafford Metropolitan Borough Council Plan Name: Trafford Unitary Development Plan Status: <b>Adopted</b> Plan Date: 19th June 2006	A12NW (NW)	927	16	380148 384878
252	<b>Areas of Unadopted Green Belt</b> Authority: Cheshire East Council, Planning Department Plan Name: Cheshire East Local Plan Strategy Status: <b>Submission Draft</b> Plan Date: 20th May 2014	A3NE (S)	603	17	381018 383359
253	<b>Sites of Special Scientific Interest</b> Name: Cotteril Clough Multiple Areas: Y Total Area (m2): 105123.76 Source: Natural England Reference: 1002851 Designation Details: Local Wildlife Site Designation Date: 1st December 1983 Date Type: Notified Designation Details: Site Of Special Scientific Interest Designation Date: 1st December 1983 Date Type: Notified	A8NW (W)	0	13	380911 384206



Agency & Hydrological	Version	Update Cycle
<b>Contaminated Land Register Entries and Notices</b> Cheshire East Council - Environmental Health Department Stockport Metropolitan Borough Council - Environment Team (Land & Water) Macclesfield Borough Council (now part of Cheshire East Council) - Health and Public Safety Trafford Metropolitan Borough Council - Renewal and Environmental Protection Manchester City Council - Environmental Health Department	April 2014 December 2014 July 2008 November 2013 September 2014	Annually Annual Rolling Update Not Applicable Annual Rolling Update Annual Rolling Update
<b>Discharge Consents</b> Environment Agency - North West Region	April 2018	Quarterly
<b>Enforcement and Prohibition Notices</b> Environment Agency - North West Region	March 2013	As notified
<b>Integrated Pollution Controls</b> Environment Agency - North West Region	October 2008	Variable
<b>Integrated Pollution Prevention And Control</b> Environment Agency - North West Region	April 2018	Quarterly
<b>Local Authority Integrated Pollution Prevention And Control</b> Macclesfield Borough Council (now part of Cheshire East Council) - Environmental Health Department Stockport Metropolitan Borough Council - Environmental Health Department, EEDD Trafford Metropolitan Borough Council - Environmental Health Department Cheshire East Council - Environmental Health Department Manchester City Council - Environmental Health Department	February 2009 October 2014 October 2014 September 2014 September 2014	Not Applicable Variable Variable Variable Variable
<b>Local Authority Pollution Prevention and Controls</b> Macclesfield Borough Council (now part of Cheshire East Council) - Environmental Health Department Trafford Metropolitan Borough Council - Environmental Health Department Harrogate Borough Council - Environmental Health Stockport Metropolitan Borough Council - Environmental Health Department, EEDD Manchester City Council - Environmental Health Department Cheshire East Council - Environmental Health Department	February 2009 July 2015 June 2014 October 2014 September 2014 September 2014	Not Applicable Annual Rolling Update Annual Rolling Update Annual Rolling Update Annual Rolling Update Annually
<b>Local Authority Pollution Prevention and Control Enforcements</b> Macclesfield Borough Council (now part of Cheshire East Council) - Environmental Health Department Stockport Metropolitan Borough Council - Environmental Health Department, EEDD Trafford Metropolitan Borough Council - Environmental Health Department Cheshire East Council - Environmental Health Department Manchester City Council - Environmental Health Department	February 2009 October 2014 October 2014 September 2014 September 2014	Not Applicable Variable Variable Variable Variable
<b>Nearest Surface Water Feature</b> Ordnance Survey	September 2017	
<b>Pollution Incidents to Controlled Waters</b> Environment Agency - North West Region	January 2000	Not Applicable
<b>Prosecutions Relating to Authorised Processes</b> Environment Agency - North West Region	March 2013	As notified
<b>Prosecutions Relating to Controlled Waters</b> Environment Agency - North West Region	March 2013	As notified
<b>Registered Radioactive Substances</b> Environment Agency - North West Region	January 2015	
<b>River Quality</b> Environment Agency - Head Office	November 2001	Not Applicable
<b>River Quality Biology Sampling Points</b> Environment Agency - Head Office	July 2012	Annually
<b>River Quality Chemistry Sampling Points</b> Environment Agency - Head Office	July 2012	Annually

Agency & Hydrological	Version	Update Cycle
<b>Substantiated Pollution Incident Register</b> Environment Agency - North West Region - South Area	April 2018	Quarterly
<b>Water Abstractions</b> Environment Agency - North West Region	April 2018	Quarterly
<b>Water Industry Act Referrals</b> Environment Agency - North West Region	October 2017	Quarterly
<b>Groundwater Vulnerability</b> Environment Agency - Head Office	April 2015	Not Applicable
<b>Drift Deposits</b> Environment Agency - Head Office	January 1999	Not Applicable
<b>Bedrock Aquifer Designations</b> British Geological Survey - National Geoscience Information Service	August 2015	As notified
<b>Superficial Aquifer Designations</b> British Geological Survey - National Geoscience Information Service	August 2015	As notified
<b>Source Protection Zones</b> Environment Agency - Head Office	January 2018	Quarterly
<b>Extreme Flooding from Rivers or Sea without Defences</b> Environment Agency - Head Office	February 2018	Quarterly
<b>Flooding from Rivers or Sea without Defences</b> Environment Agency - Head Office	February 2018	Quarterly
<b>Areas Benefiting from Flood Defences</b> Environment Agency - Head Office	February 2018	Quarterly
<b>Flood Water Storage Areas</b> Environment Agency - Head Office	February 2018	Quarterly
<b>Flood Defences</b> Environment Agency - Head Office	February 2018	Quarterly
<b>OS Water Network Lines</b> Ordnance Survey	January 2018	Quarterly
<b>Surface Water 1 in 30 year Flood Extent</b> Environment Agency - Head Office	October 2013	As notified
<b>Surface Water 1 in 100 year Flood Extent</b> Environment Agency - Head Office	October 2013	As notified
<b>Surface Water 1 in 1000 year Flood Extent</b> Environment Agency - Head Office	October 2013	As notified
<b>Surface Water Suitability</b> Environment Agency - Head Office	October 2013	As notified
<b>BGS Groundwater Flooding Susceptibility</b> British Geological Survey - National Geoscience Information Service	May 2013	As notified

Waste	Version	Update Cycle
<b>BGS Recorded Landfill Sites</b> British Geological Survey - National Geoscience Information Service	June 1996	Not Applicable
<b>Historical Landfill Sites</b> Environment Agency - Head Office	April 2018	Quarterly
<b>Integrated Pollution Control Registered Waste Sites</b> Environment Agency - North West Region	October 2008	Not Applicable
<b>Licensed Waste Management Facilities (Landfill Boundaries)</b> Environment Agency - North West Region - South Area	April 2018	Quarterly
<b>Licensed Waste Management Facilities (Locations)</b> Environment Agency - North West Region - South Area	April 2018	Quarterly
<b>Local Authority Landfill Coverage</b> Cheshire County Council (now part of Cheshire East Council) - Environmental Planning Department Macclesfield Borough Council (now part of Cheshire East Council) - Environmental Health Department Manchester City Council - Planning Department Stockport Metropolitan Borough Council - Environmental Health Department, EEDD Trafford Metropolitan Borough Council - Environmental Health Department	May 2000 May 2000 May 2000 May 2000 May 2000	Not Applicable Not Applicable Not Applicable Not Applicable Not Applicable
<b>Local Authority Recorded Landfill Sites</b> Cheshire County Council (now part of Cheshire East Council) - Environmental Planning Department Macclesfield Borough Council (now part of Cheshire East Council) - Environmental Health Department Manchester City Council - Planning Department Stockport Metropolitan Borough Council - Environmental Health Department, EEDD Trafford Metropolitan Borough Council - Environmental Health Department	February 2005 May 2000 May 2000 May 2000 May 2000	Not Applicable Not Applicable Not Applicable Not Applicable Not Applicable
<b>Potentially Infilled Land (Non-Water)</b> Landmark Information Group Limited	December 1999	Not Applicable
<b>Potentially Infilled Land (Water)</b> Landmark Information Group Limited	December 1999	Not Applicable
<b>Registered Landfill Sites</b> Environment Agency - North West Region - South Area	March 2003	Not Applicable
<b>Registered Waste Transfer Sites</b> Environment Agency - North West Region - South Area	March 2003	Not Applicable
<b>Registered Waste Treatment or Disposal Sites</b> Environment Agency - North West Region - South Area	March 2003	Not Applicable

Hazardous Substances	Version	Update Cycle
<b>Control of Major Accident Hazards Sites (COMAH)</b> Health and Safety Executive	September 2017	Bi-Annually
<b>Explosive Sites</b> Health and Safety Executive	March 2017	Variable
<b>Notification of Installations Handling Hazardous Substances (NIHHS)</b> Health and Safety Executive	November 2000	Not Applicable
<b>Planning Hazardous Substance Enforcements</b> Trafford Metropolitan Borough Council Macclesfield Borough Council (now part of Cheshire East Council) - Planning Department Cheshire East Council - Planning Department Manchester City Council - Planning Department Stockport Metropolitan Borough Council - Environment and Economic Development Cheshire County Council (now part of Cheshire East Council) - Planning Department	April 2016 December 2008 February 2016 February 2016 February 2016 July 2008	Variable Not Applicable Variable Variable Variable Annual Rolling Update
<b>Planning Hazardous Substance Consents</b> Trafford Metropolitan Borough Council Macclesfield Borough Council (now part of Cheshire East Council) - Planning Department Cheshire East Council - Planning Department Manchester City Council - Planning Department Stockport Metropolitan Borough Council - Environment and Economic Development Cheshire County Council (now part of Cheshire East Council) - Planning Department	April 2016 December 2008 February 2016 February 2016 February 2016 July 2008	Variable Not Applicable Variable Variable Variable Annual Rolling Update
Geological	Version	Update Cycle
<b>BGS 1:625,000 Solid Geology</b> British Geological Survey - National Geoscience Information Service	January 2009	Not Applicable
<b>BGS Estimated Soil Chemistry</b> British Geological Survey - National Geoscience Information Service	October 2015	As notified
<b>BGS Recorded Mineral Sites</b> British Geological Survey - National Geoscience Information Service	May 2018	Bi-Annually
<b>CBSCB Compensation District</b> Cheshire Brine Subsidence Compensation Board (CBSCB)	August 2011	Not Applicable
<b>Coal Mining Affected Areas</b> The Coal Authority - Property Searches	March 2014	As notified
<b>Mining Instability</b> Ove Arup & Partners	October 2000	Not Applicable
<b>Non Coal Mining Areas of Great Britain</b> British Geological Survey - National Geoscience Information Service	May 2015	Not Applicable
<b>Potential for Collapsible Ground Stability Hazards</b> British Geological Survey - National Geoscience Information Service	June 2015	As notified
<b>Potential for Compressible Ground Stability Hazards</b> British Geological Survey - National Geoscience Information Service	June 2015	As notified
<b>Potential for Ground Dissolution Stability Hazards</b> British Geological Survey - National Geoscience Information Service	June 2015	As notified
<b>Potential for Landslide Ground Stability Hazards</b> British Geological Survey - National Geoscience Information Service	June 2015	As notified
<b>Potential for Running Sand Ground Stability Hazards</b> British Geological Survey - National Geoscience Information Service	June 2015	As notified
<b>Potential for Shrinking or Swelling Clay Ground Stability Hazards</b> British Geological Survey - National Geoscience Information Service	June 2015	As notified
<b>Radon Potential - Radon Affected Areas</b> British Geological Survey - National Geoscience Information Service	July 2011	As notified
<b>Radon Potential - Radon Protection Measures</b> British Geological Survey - National Geoscience Information Service	July 2011	As notified

Industrial Land Use	Version	Update Cycle
<b>Contemporary Trade Directory Entries</b> Thomson Directories	February 2018	Quarterly
<b>Fuel Station Entries</b> Catalist Ltd - Experian	April 2018	Quarterly
<b>Gas Pipelines</b> National Grid	July 2014	Quarterly
<b>Points of Interest - Commercial Services</b> PointX	March 2018	Quarterly
<b>Points of Interest - Education and Health</b> PointX	March 2018	Quarterly
<b>Points of Interest - Manufacturing and Production</b> PointX	March 2018	Quarterly
<b>Points of Interest - Public Infrastructure</b> PointX	March 2018	Quarterly
<b>Points of Interest - Recreational and Environmental</b> PointX	March 2018	Quarterly
<b>Underground Electrical Cables</b> National Grid	December 2015	Bi-Annually

Sensitive Land Use	Version	Update Cycle
<b>Ancient Woodland</b> Natural England	October 2017	Bi-Annually
<b>Areas of Adopted Green Belt</b> Macclesfield Borough Council (now part of Cheshire East Council) Manchester City Council Stockport Metropolitan Borough Council Trafford Metropolitan Borough Council	February 2018 February 2018 February 2018 February 2018	As notified As notified As notified As notified
<b>Areas of Unadopted Green Belt</b> Cheshire East Council - Planning Department Macclesfield Borough Council (now part of Cheshire East Council) Manchester City Council Stockport Metropolitan Borough Council Trafford Metropolitan Borough Council	February 2018 February 2018 February 2018 February 2018 February 2018	As notified As notified As notified As notified As notified
<b>Areas of Outstanding Natural Beauty</b> Natural England	February 2018	Bi-Annually
<b>Environmentally Sensitive Areas</b> Natural England	January 2017	
<b>Forest Parks</b> Forestry Commission	April 1997	Not Applicable
<b>Local Nature Reserves</b> Natural England	February 2018	Bi-Annually
<b>Marine Nature Reserves</b> Natural England	January 2018	Bi-Annually
<b>National Nature Reserves</b> Natural England	February 2018	Bi-Annually
<b>National Parks</b> Natural England	April 2017	Bi-Annually
<b>Nitrate Vulnerable Zones</b> Department for Environment, Food and Rural Affairs (DEFRA - formerly FRCA)	October 2015	
<b>Ramsar Sites</b> Natural England	February 2018	Bi-Annually
<b>Sites of Special Scientific Interest</b> Natural England	February 2018	Bi-Annually
<b>Special Areas of Conservation</b> Natural England	January 2018	Bi-Annually
<b>Special Protection Areas</b> Natural England	February 2018	Bi-Annually



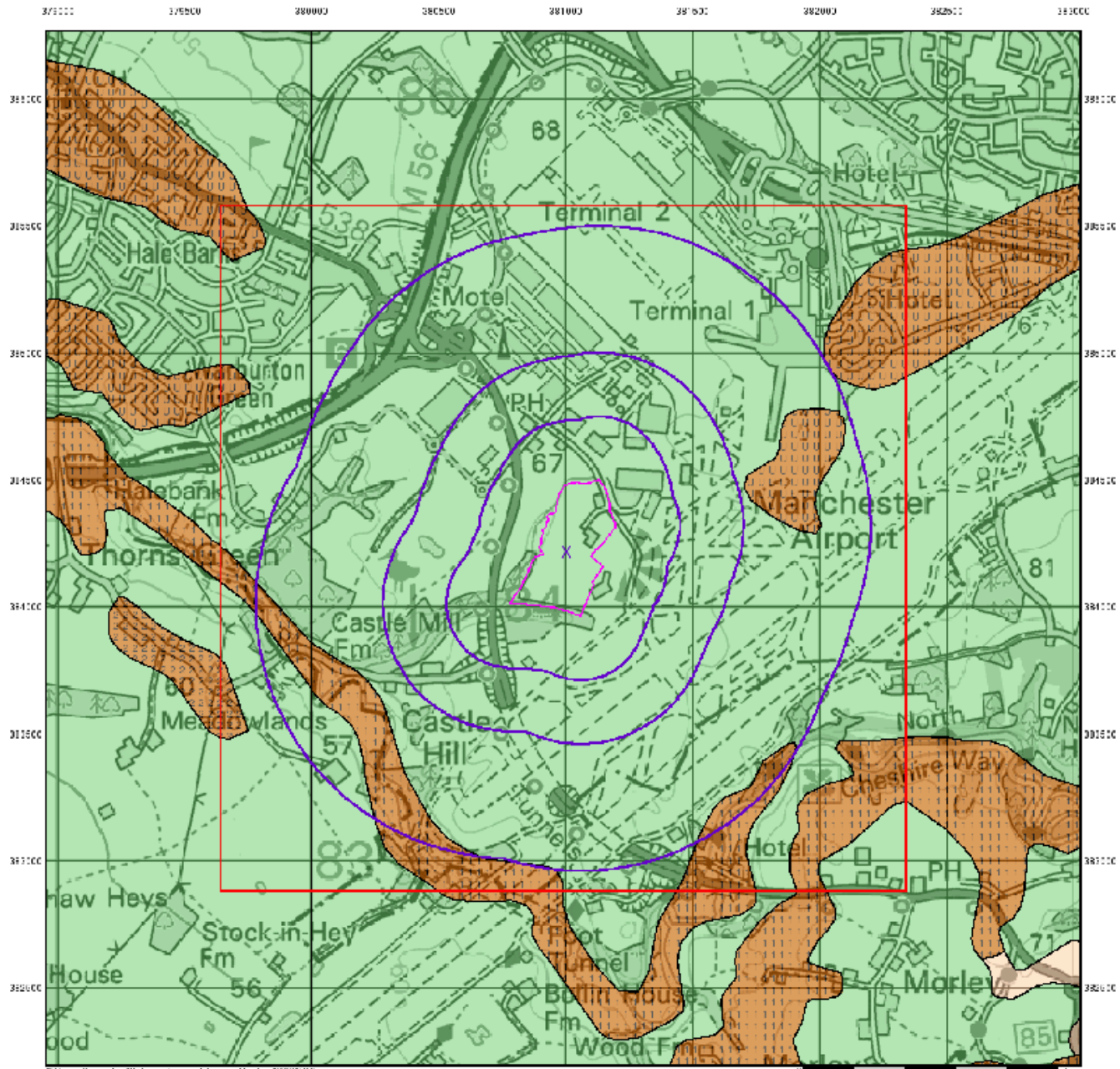
A selection of organisations who provide data within this report

Data Supplier	Data Supplier Logo
Ordnance Survey	
Environment Agency	
Scottish Environment Protection Agency	
The Coal Authority	
British Geological Survey	 <b>British Geological Survey</b> <small>NATURAL ENVIRONMENT RESEARCH COUNCIL</small>
Centre for Ecology and Hydrology	 <b>Centre for Ecology &amp; Hydrology</b> <small>NATURAL ENVIRONMENT RESEARCH COUNCIL</small>
Natural Resources Wales	
Scottish Natural Heritage	
Natural England	
Public Health England	
Ove Arup	
Peter Brett Associates	

Contact	Name and Address	Contact Details
1	<b>British Geological Survey - Enquiry Service</b> British Geological Survey, Environmental Science Centre, Keyworth, Nottingham, Nottinghamshire, NG12 5GG	Telephone: 0115 936 3143 Fax: 0115 936 3276 Email: enquiries@bgs.ac.uk Website: www.bgs.ac.uk
2	<b>Environment Agency - National Customer Contact Centre (NCCC)</b> PO Box 544, Templeborough, Rotherham, S60 1BY	Telephone: 03708 506 506 Email: enquiries@environment-agency.gov.uk
3	<b>Manchester City Council - Environmental Health Department</b> PO Box 463, Town Hall Extension, Albert Square, Manchester, Greater Manchester, M60 3NY	Telephone: 0161 234 4884 / 234 4873. Fax: 0161 234 4508 Website: www.manchester.gov.uk
4	<b>Harrogate Borough Council - Environmental Health</b> Springfield House, Kings Road, Harrogate, North Yorkshire, HG1 5NX	Telephone: 01423 500600 Fax: 01423 530982 Website: www.harrogate.gov.uk
5	<b>Ordnance Survey</b> Adanac Drive, Southampton, Hampshire, SO16 0AS	Telephone: 03456 05 05 05 Email: customerservices@ordnancesurvey.co.uk Website: www.ordnancesurvey.gov.uk
6	<b>Manchester City Council - Planning Department</b> Town Hall, Manchester, Greater Manchester, M60 2LA	Telephone: 0161 234 5000 Fax: 0161 234 4508 Website: www.manchester.gov.uk
7	<b>Macclesfield Borough Council (now part of Cheshire East Council) - Environmental Health Department</b> Westfields, Middlewich Road, Sandbach, Cheshire, CW11 1HZ	Telephone: 0300 123 55 00 Website: www.cheshireeast.gov.uk
8	<b>Cheshire County Council (now part of Cheshire East Council) - Environmental Planning Department</b> Westfields, Middlewich Road, Sandbach, Cheshire, CW11 1HZ	Telephone: 0300 123 5015 Website: www.cheshireeast.gov.uk
9	<b>Trafford Metropolitan Borough Council - Environmental Health Department</b> P O Box 14, Trafford Town Hall, Talbot Road, Stretford, Greater Manchester, M32 0YJ	Telephone: 0161 912 4566 Fax: 0161 873 7783 Website: www.trafford.gov.uk
10	<b>Health and Safety Executive</b> 5S.2 Redgrave Court, Merton Road, Bootle, L20 7HS	Website: www.hse.gov.uk
11	<b>Cheshire Brine Subsidence Compensation Board (CBSCB)</b> Sir Henry Doulton House, Forge Lane, Etruria, Stoke on Trent, Staffordshire, ST1 5BD	Telephone: 0845 002 0562 Fax: 0845 111 8888 Email: info@cheshirebrine.com Website: www.cheshirebrine.com
12	<b>PointX</b> 7 Abbey Court, Eagle Way, Sowton, Exeter, Devon, EX2 7HY	Website: www.pointx.co.uk
13	<b>Natural England</b> County Hall, Spetchley Road, Worcester, WR5 2NP	Telephone: 0300 060 3900 Email: enquiries@naturalengland.org.uk Website: www.naturalengland.org.uk
14	<b>Manchester City Council</b> Town Hall, Albert Square, Manchester, Greater Manchester, M60 2JT	Telephone: 0161 234 5000 Fax: 0161 234 4508 Website: www.manchester.gov.uk
15	<b>Macclesfield Borough Council (now part of Cheshire East Council)</b> Westfields, Middlewich Road, Sandbach, Cheshire, CW11 1HZ	Telephone: 0300 123 55 00 Website: www.cheshireeast.gov.uk

Contact	Name and Address	Contact Details
16	<b>Trafford Metropolitan Borough Council</b> P O Box 14, Trafford Town Hall, Talbot Road, Stretford, Greater Manchester, M32 0YZ	Telephone: 0161 912 1212 Fax: 0161 873 7783 Website: <a href="http://www.trafford.gov.uk">www.trafford.gov.uk</a>
17	<b>Cheshire East Council - Planning Department</b> Westfields, Middlewich Road, Sandbach, Cheshire, CW11 1HZ	Telephone: 0300 123 5500 Email: <a href="mailto:info@cheshireeast.gov.uk">info@cheshireeast.gov.uk</a> Website: <a href="http://www.cheshireeast.gov.uk">www.cheshireeast.gov.uk</a>
18	<b>Environment Agency - Head Office</b> Rio House, Waterside Drive, Aztec West, Almondsbury, Bristol, Avon, BS32 4UD	Telephone: 01454 624400 Fax: 01454 624409
-	<b>Public Health England - Radon Survey, Centre for Radiation, Chemical and Environmental Hazards</b> Chilton, Didcot, Oxfordshire, OX11 0RQ	Telephone: 01235 822622 Fax: 01235 833891 Email: <a href="mailto:radon@phe.gov.uk">radon@phe.gov.uk</a> Website: <a href="http://www.ukradon.org">www.ukradon.org</a>
-	<b>Landmark Information Group Limited</b> Imperium, Imperial Way, Reading, Berkshire, RG2 0TD	Telephone: 0844 844 9952 Fax: 0844 844 9951 Email: <a href="mailto:customerservices@landmarkinfo.co.uk">customerservices@landmarkinfo.co.uk</a> Website: <a href="http://www.landmarkinfo.co.uk">www.landmarkinfo.co.uk</a>

Please note that the Environment Agency / Natural Resources Wales / SEPA have a charging policy in place for enquiries.



© Crown Copyright. All rights reserved. License Number: 100027482

# Envirocheck®

LANDMARK INFORMATION GROUP®

## Groundwater Vulnerability

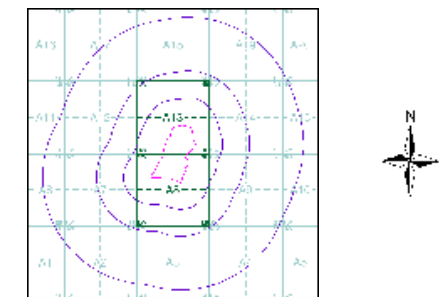
### General

- Specified S.U.
- Search Buffer (m)
- Sealing Reference Point
- Dike
- W.D.

### Agency and Hydrological

- | Geological Classes                    |  | Soil Classes        |   |
|---------------------------------------|--|---------------------|---|
| Major Aquifer<br>(Highly Permeable)   |  | Light (1, 2, 3)     | J |
|                                       |  | Intermediate (1, 2) | J |
|                                       |  | J                   |   |
| Minor Aquifer<br>(Variably Permeable) |  | Light (1, 2, 3)     | J |
|                                       |  | Intermediate (1, 2) | J |
|                                       |  | J                   |   |
| Non Aquifer<br>(Negligibly Permeable) |  |                     |   |
| Water or Sea                          |  |                     |   |
| Drift Deposit                         |  |                     |   |

### Site Sensitivity Context Map - Slice A



### Order Details

Order Number: 167570890\_1\_1  
 Customer Ref: 60578226  
 National Grid Reference: 381000, 384220  
 Slice: A  
 Site Area (Ha): 12.17  
 Search Buffer (m): 1000

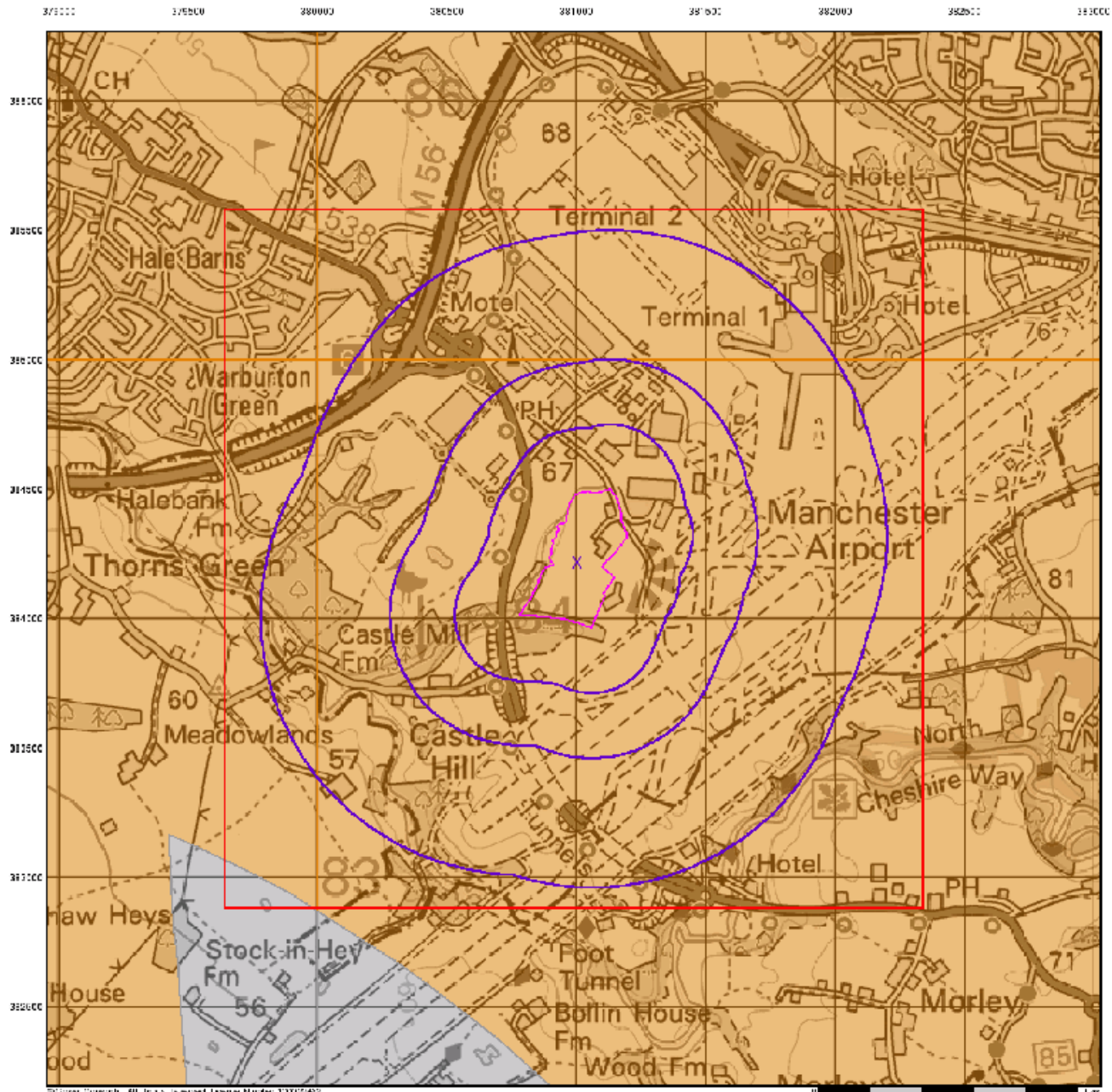
### Site Details

Cloughbank B Extension, Manchester Airport, Ringway, Altrincham, WA15 0PY

**Landmark**  
 INFORMATION GROUP

Tel: 0844 844 9952  
 Fax: 0844 844 9951  
 Web: www.envirocheck.co.uk










# Envirocheck®

● LANDMARK INFORMATION GROUP®

## Bedrock Aquifer Designation

### General

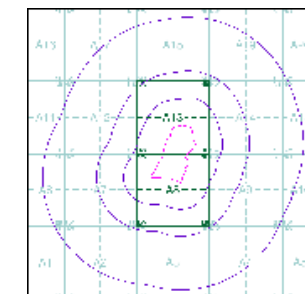
-  Specified S.U.
-  Specified Buffer(s)
-  Faulting Reference Point
-  Dike
-  Well ID

### Agency and Hydrological

#### Geological Classes

-  Primary Aquifer
-  Secondary A Aquifer
-  Secondary B Aquifer
-  Secondary Undifferentiated
-  Unproductive Strata
-  Uncover
-  Un-known (Lakes and Landscapes)

### Site Sensitivity Context Map - Slice A



### Order Details

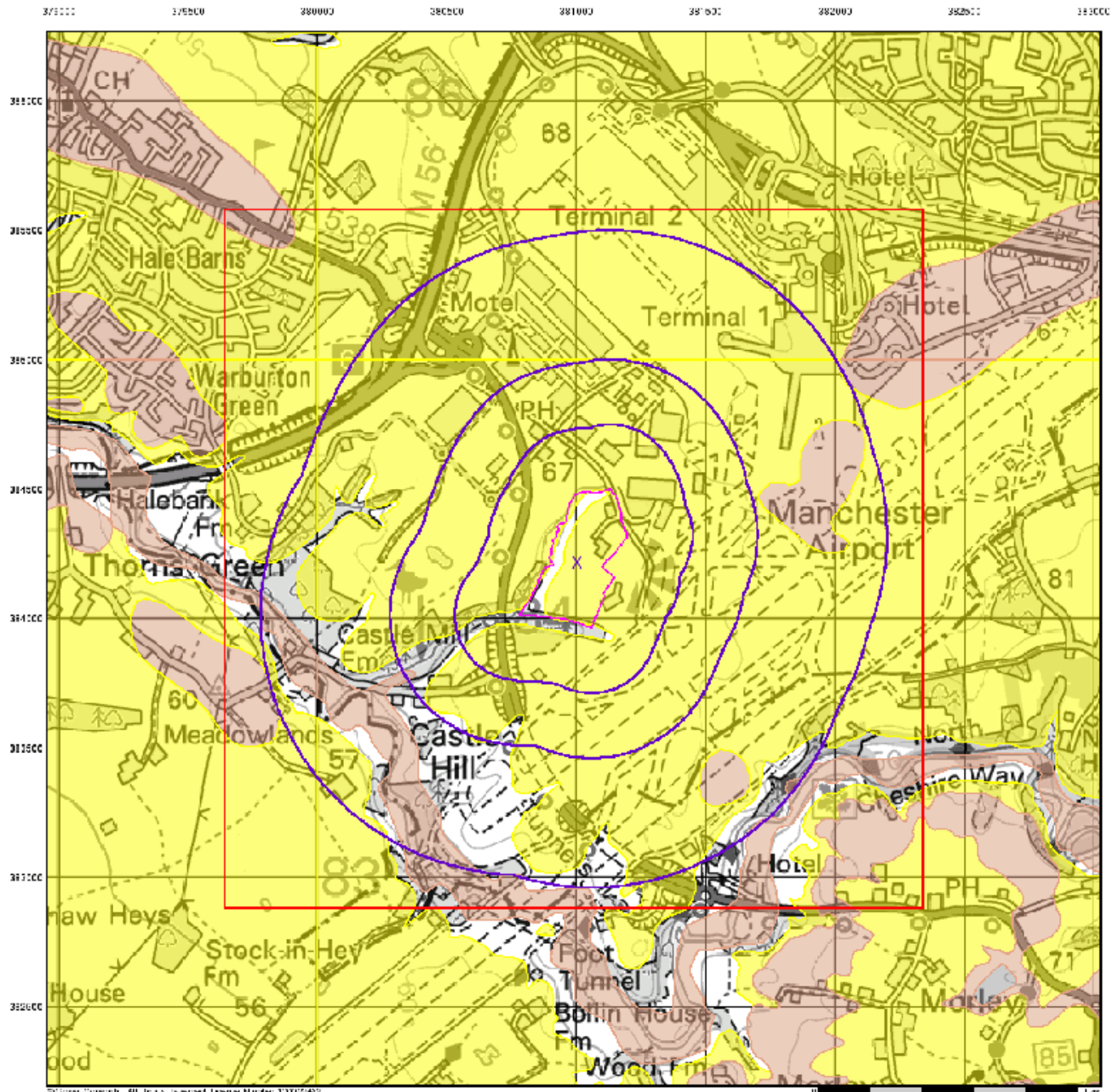
Order Number: 167570890\_1\_1  
 Customer Ref: 60578226  
 National Grid Reference: 381000, 384220  
 Slice: A  
 Site Area (Ha): 12.17  
 Search Buffer (m): 1000

### Site Details

Cloughbank B Extension, Manchester Airport, Ringway, Altrincham, WA15 0PY

**Landmark®**  
 ● LANDMARK INFORMATION GROUP

Tel: 0844 844 9952  
 Fax: 0844 844 9951  
 Web: www.envirocheck.co.uk



# Envirocheck<sup>®</sup>

● LANDMARK INFORMATION GROUP<sup>®</sup>

## Superficial Aquifer Designation

### General

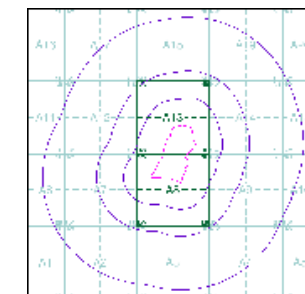
- Specified S.U.
- Specified Buffer(s)
- Existing Release Point
- Dike
- Well ID

### Agency and Hydrological

#### Geological Classes

- Primary Aquifer
- Secondary A Aquifer
- Secondary B Aquifer
- Secondary Undifferentiated
- Unproductive Strata
- Infill
- Unknown (Lakes and Landscapes)

### Site Sensitivity Context Map - Slice A



### Order Details

Order Number: 167570890\_1\_1  
 Customer Ref: 60578226  
 National Grid Reference: 381000, 384220  
 Slice: A  
 Site Area (Ha): 12.17  
 Search Buffer (m): 1000

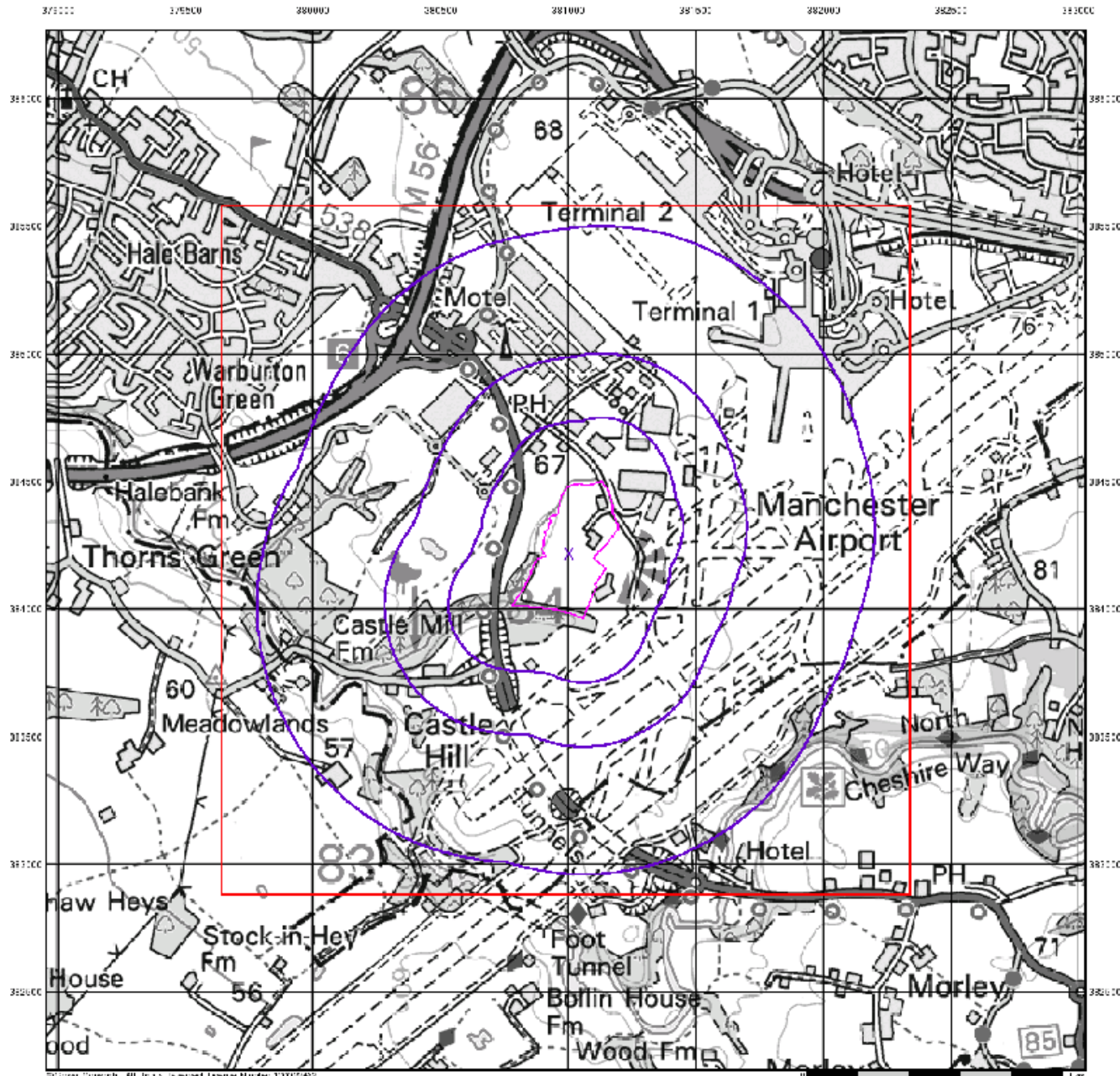
### Site Details

Cloughbank B Extension, Manchester Airport, Ringway, Altrincham, WA15 0PY

**Landmark<sup>®</sup>**  
 ● LANDMARK INFORMATION GROUP

Tel: 0844 844 9952  
 Fax: 0844 844 9951  
 Web: www.envirocheck.co.uk





# Envirocheck®

LANDMARK INFORMATION GROUP®

## Source Protection Zones

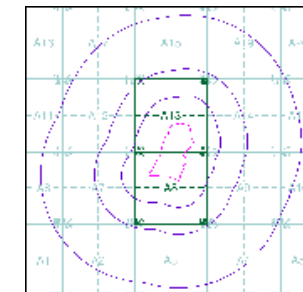
### General

- specified S.U.
- specified Buffer(s)
- Existing Release Point
- Dike
- Well ID

### Agency and Hydrological

- Inner zone (Zone 1)
- Inner zone - subsurface activity only (Zone 1a)
- Outer zone (Zone 2)
- Outer zone - subsurface activity only (Zone 2a)
- Dist. Catchment (Zone 3)
- Dist. Catchment - subsurface activity only (Zone 3a)
- Special zones (Zone 4)

## Site Sensitivity Context Map - Slice A



### Order Details

Order Number: 167570890\_1\_1  
 Customer Ref: 60578226  
 National Grid Reference: 381000, 384220  
 Slice: A  
 Site Area (Ha): 12.17  
 Search Buffer (m): 1000

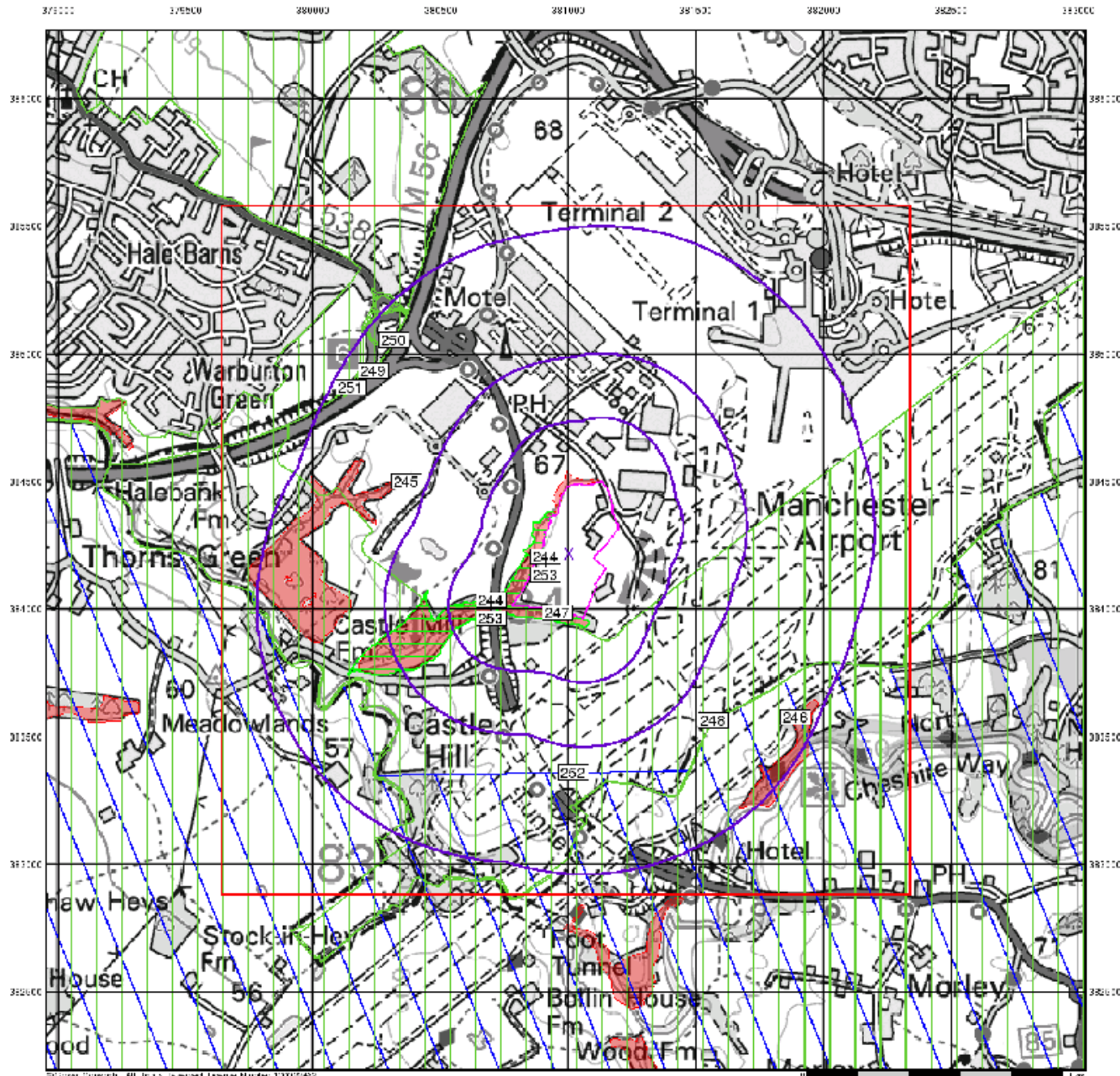
### Site Details

Cloughbank B Extension, Manchester Airport, Ringway, Altrincham, WA15 0PY

**Landmark**  
 INFORMATION GROUP

Tel: 0844 844 9952  
 Fax: 0844 844 9951  
 Web: www.envirocheck.co.uk





# Envirocheck®

LANDMARK INFORMATION GROUP®

## Sensitive Land Uses

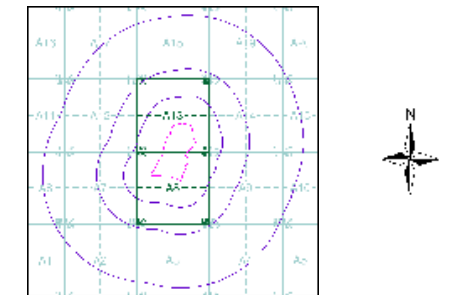
### General

- Specified S.U.
- Specified Buffer(s)
- Existing Reference Point
- Dike
- Way ID

### Sensitive Land Uses

- Ancient Woodland
- Area of Ancient Woodland
- Area of Unimproved Green Belt
- Area of Outstanding Natural Beauty
- Environmentally Sensitive Area
- Forest Land
- Local Nature Reserve
- Marine Nature Reserves
- National Nature Reserve
- National Park
- Natura Sensitive Area
- Natura Vulnerable Zone
- Ancient Site
- Site of Special Scientific Interest
- Special Area of Conservation
- Special Protection Area
- World Heritage Sites

### Site Sensitivity Context Map - Slice A



### Order Details

Order Number: 167570890\_1\_1  
 Customer Ref: 60578226  
 National Grid Reference: 381000, 384220  
 Slice: A  
 Site Area (Ha): 12.17  
 Search Buffer (m): 1000

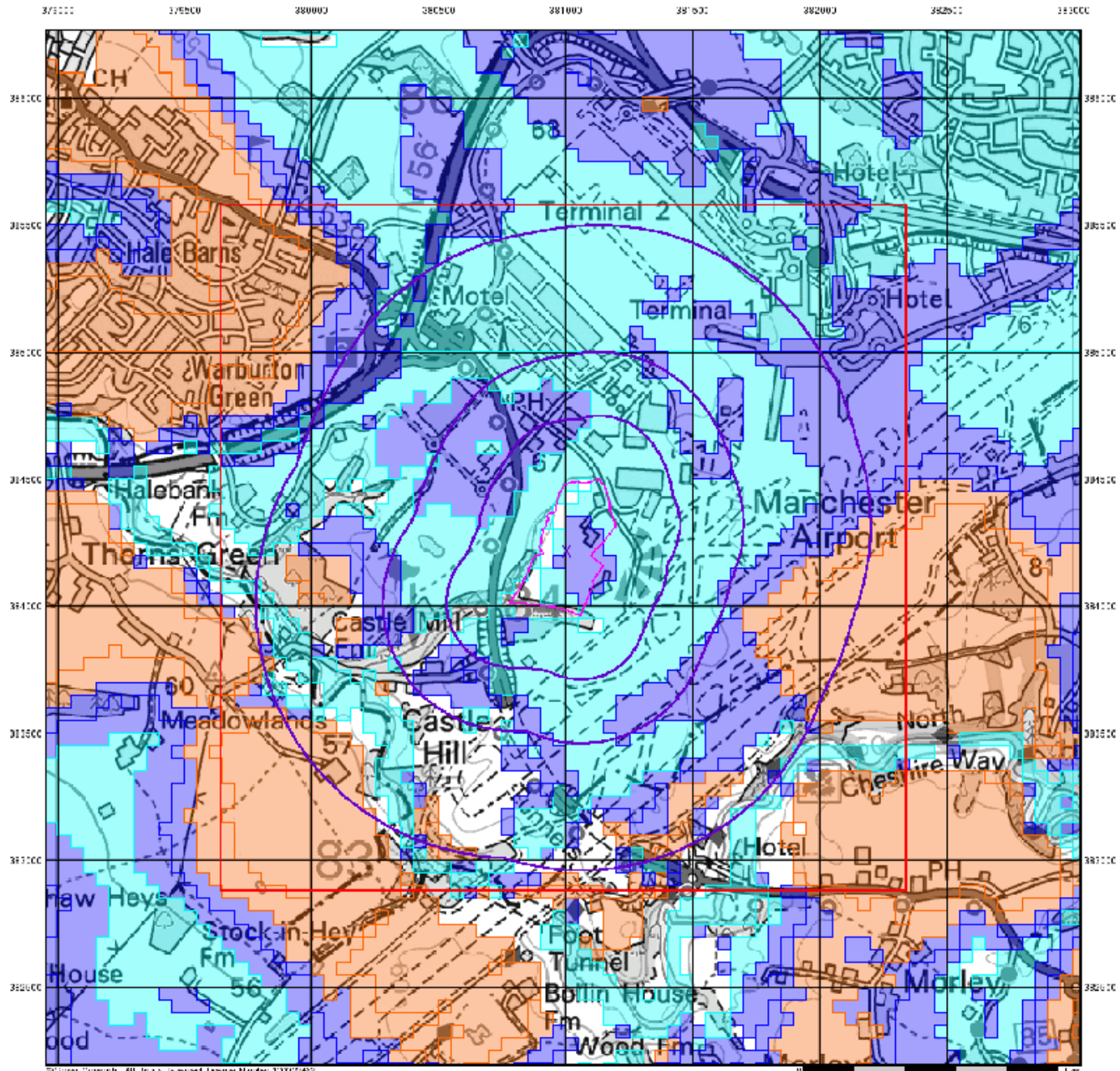
### Site Details

Cloughbank B Extension, Manchester Airport, Ringway, Altrincham, WA15 0PY

**Landmark**  
 INFORMATION GROUP

Tel: 0844 844 9952  
 Fax: 0844 844 9951  
 Web: www.envirocheck.co.uk





© Crown Copyright. All Rights Reserved. Licence Number: 100027492

# Envirocheck®

LANDMARK INFORMATION GROUP®

## BGS Flood GFS Data

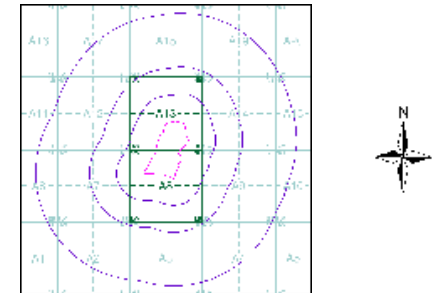
### General

- ⬭ Specific Site
- ⬭ Search Buffer
- ✕ Boundary Reference Point
- | Slice

### Agency and Hydrological (Flood)

- Potential for Groundwater Flooding to Occur
- Potential for Groundwater Flooding of Property Situated Below Ground Level
- Potential for Groundwater Flooding to Occur at Surface

## Site Sensitivity Context Map - Slice A



## Order Details

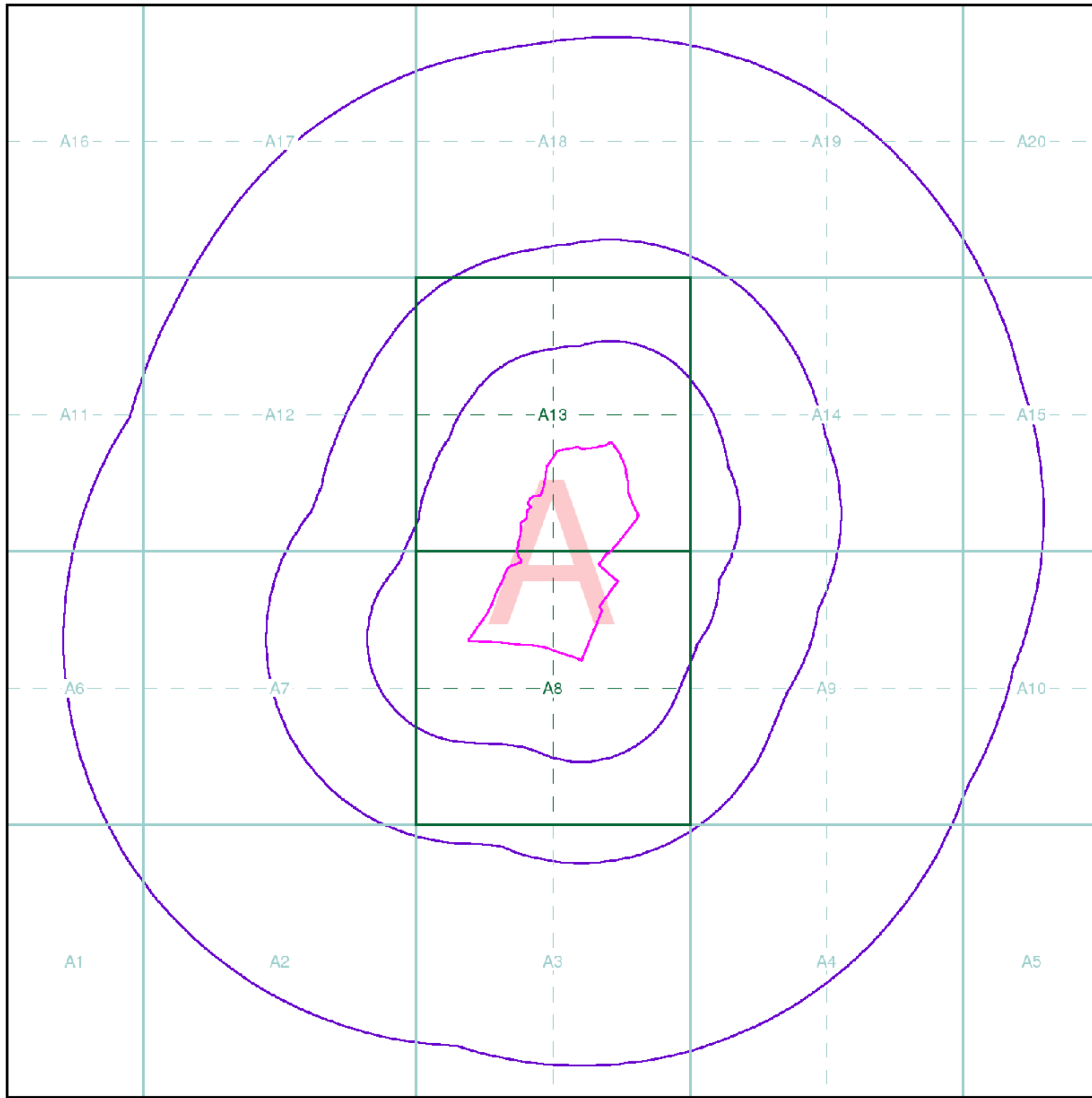
Order Number: 167570890\_1\_1  
 Customer Ref: 60578226  
 National Grid Reference: 381000, 384220  
 Slice: A  
 Site Area (Ha): 12.17  
 Search Buffer (m): 1000

## Site Details

Cloughbank B Extension, Manchester Airport, Ringway, Altrincham, WA15 0PY

**Landmark**  
 INFORMATION GROUP

Tel: 0844 844 9952  
 Fax: 0844 844 9951  
 Web: www.envirocheck.co.uk



## Index Map

For ease of identification, your site and buffer have been split into Slices, Segments and Quadrants. These are illustrated on the Index Map opposite and explained further below.

### Slice

Each slice represents a 1:10,000 plot area (2.7km x 2.7km) for your site and buffer. A large site and buffer may be made up of several slices (represented by a red outline), that are referenced by letters of the alphabet, starting from the bottom left corner of the slice "grid". This grid does not relate to National Grid lines but is designed to give best fit over the site and buffer.

### Segment

A segment represents a 1:2,500 plot area. Segments that have plot files associated with them are shown in dark green, others in light blue. These are numbered from the bottom left hand corner within each slice.

### Quadrant

A quadrant is a quarter of a segment. These are labelled as NW, NE, SW, SE and are referenced in the datasheet to allow features to be quickly located on plots. Therefore a feature that has a quadrant reference of A7NW will be in Slice A, Segment 7 and the NW Quadrant.

A selection of organisations who provide data within this report:



Envirocheck reports are compiled from 136 different sources of data.

## Client Details

Mr S Collier, Aecom Infrastructure & Environment UK Ltd,  
4th Floor, Bridgewater House, Whitworth Street,  
Manchester, M1 6LT

## Order Details

Order Number: 167570890\_1\_1  
Customer Ref: 60578226  
National Grid Reference: 381010, 384220  
Site Area (Ha): 12.17  
Search Buffer (m): 1000

## Site Details

Cloughbank B Extension, Manchester Airport, Ringway,  
Altrincham, WA15 0PY

Full Terms and Conditions can be found on the following link:  
<http://www.landmarkinfo.co.uk/Terms/Show/515>



# Historical Mapping Legends

## Ordnance Survey County Series 1:10,560

	Gravel Pit		Sand Pit		Other Pits
	Quarry		Shingle		Orchard
	Osiers		Reeds		Marsh
	Mixed Wood		Deciduous		Brushwood
	Fir		Furze		Rough Pasture
	Arrow denotes flow of water		Trigonometrical Station		
	Site of Antiquities		Bench Mark		
	Pump, Guide Post, Signal Post		Well, Spring, Boundary Post		
	•285 Surface Level				
	Sketched Contour		Instrumental Contour		
	Main Roads		Minor Roads		
	Sunken Road		Raised Road		
	Road over Railway		Railway over River		
	Railway over Road		Level Crossing		
	Road over River or Canal		Road over Stream		
	Road over Stream				
	County Boundary (Geographical)				
	County & Civil Parish Boundary				
	Administrative County & Civil Parish Boundary				
	County Borough Boundary (England)				
	County Burgh Boundary (Scotland)				
	Rural District Boundary				
	Civil Parish Boundary				

## Ordnance Survey Plan 1:10,000

	Chalk Pit, Clay Pit or Quarry		Gravel Pit
	Sand Pit		Disused Pit or Quarry
	Refuse or Slag Heap		Lake, Loch or Pond
	Dunes		Boulders
	Coniferous Trees		Non-Coniferous Trees
	Orchard		Scrub
	Coppice		
	Bracken		Heath
	Rough Grassland		
	Marsh		Reeds
	Saltings		
	Building		Glasshouse
	Sloping Masonry		Pylon
	Electricity Transmission Line		Pole
	Cutting		Embankment
	Standard Gauge Multiple Track		
	Standard Gauge Single Track		
	Siding, Tramway or Mineral Line		
	Narrow Gauge		
	Geographical County		
	Administrative County, County Borough or County of City		
	Municipal Borough, Urban or Rural District, Burgh or District Council		
	Borough, Burgh or County Constituency		
	Civil Parish		
	BP, BS Boundary Post or Stone		Pol Sta Police Station
	Ch Church		PO Post Office
	CH Club House		PC Public Convenience
	F E Sta Fire Engine Station		PH Public House
	FB Foot Bridge		SB Signal Box
	Fn Fountain		Spr Spring
	GP Guide Post		TCB Telephone Call Box
	MP Mile Post		TCP Telephone Call Post
	MS Mile Stone		W Well

## 1:10,000 Raster Mapping

	Gravel Pit		Refuse tip or slag heap
	Rock		Rock (scattered)
	Boulders		Boulders (scattered)
	Shingle		Mud
	Sand		Sand Pit
	Slopes		Top of cliff
	General detail		Underground detail
	Overhead detail		Narrow gauge railway
	Multi-track railway		Single track railway
	County boundary (England only)		Civil, parish or community boundary
	District, Unitary, Metropolitan, London Borough boundary		Constituency boundary
	Area of wooded vegetation		Non-coniferous trees
	Non-coniferous trees (scattered)		Coniferous trees
	Coniferous trees (scattered)		Positioned tree
	Orchard		Coppice or Osiers
	Rough Grassland		Heath
	Scrub		Marsh, Salt Marsh or Reeds
	Water feature		Flow arrows
	MHW(S) Mean high water (springs)		MLW(S) Mean low water (springs)
	Telephone line (where shown)		Electricity transmission line (with poles)
	Bench mark (where shown)		Triangulation station
	Point feature (e.g. Guide Post or Mile Stone)		Pylon, flare stack or lighting tower
	Site of (antiquity)		Glasshouse
	General Building		Important Building

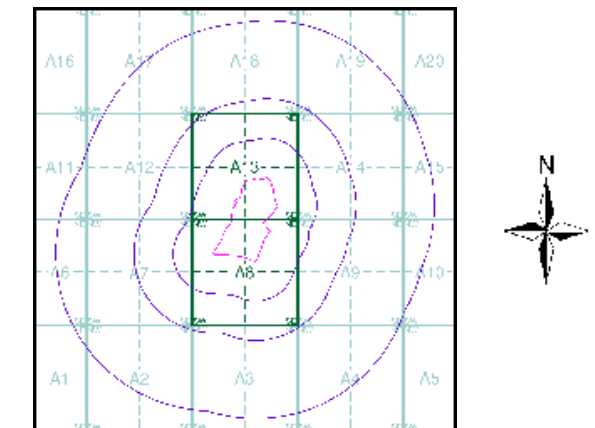
# Envirocheck

LANDMARK INFORMATION GROUP

## Historical Mapping & Photography included:

Mapping Type	Scale	Date	Pg
Cheshire	1:10,560	1882	3
Cheshire	1:10,560	1899	4
Cheshire	1:10,560	1910 - 1911	5
Cheshire	1:10,560	1936	6
Cheshire	1:10,560	1938	7
Cheshire	1:10,560	1938	8
Ordnance Survey Plan	1:10,000	1954	9
Ordnance Survey Plan	1:10,000	1967	10
Ordnance Survey Plan	1:10,000	1971 - 1977	11
Manchester	1:25,000	1975	12
Ordnance Survey Plan	1:10,000	1980 - 1982	13
Ordnance Survey Plan	1:10,000	1990 - 1991	14
Ordnance Survey Plan	1:10,000	1996	15
10K Raster Mapping	1:10,000	1999	16
10K Raster Mapping	1:10,000	2006	17
VectorMap Local	1:10,000	2018	18

## Historical Map - Slice A



## Order Details

Order Number: 167570890\_1\_1  
 Customer Ref: 60578226  
 National Grid Reference: 381000, 384220  
 Slice: A  
 Site Area (Ha): 12.17  
 Search Buffer (m): 1000

## Site Details

Cloughbank B Extension, Manchester Airport, Ringway, Altrincham, WA15 0PY

**Landmark**  
 INFORMATION GROUP

Tel: 0844 844 9952  
 Fax: 0844 844 9951  
 Web: www.envirocheck.co.uk

# Russian Military Mapping Legends

## 1:5,000 and 1:10,000 mapping

a. Not drawn to scale b. Drawn to scale

**Government and Administrative Buildings**  
**Military and Industrial Buildings**  
**Military and Communication Areas**  
**Fireproof Building**  
**Non-fireproof Building**  
**Factory, mill, and flour mill, with chimneys**  
**Power Station, drawn to scale**  
**Radio Station, drawn to scale**  
**Abandoned Open-pit Mine or Quarry**  
**Pit**  
**Tailings Pile**  
**Bench Mark**  
**Single-track Railroad**  
**Coniferous Forest**  
**Lawns**  
**243,8**  
**186.0**  
**0.2**  
**18.0 / 12**

**Military and Industrial Buildings**  
**Subway Entrance**  
**Prominent Fireproof Building**  
**Non-fireproof Building (non-dwelling)**  
**Factory, mill, and flour mill, without chimneys**  
**Hydroelectric Power Station**  
**Telephone Station, drawn to scale**  
**Open-pit Salt Mine**  
**Oil Deposit or Well**  
**Oil Seepage**  
**Fuel Storage Tanks**  
**Natural Gas Tank**  
**Burial Mound**  
**Triangulation Point on Burial Mound**  
**Small Bridge**  
**Double-track Railroad and Station Building**  
**Deciduous Forest**  
**Citrus Orchard**  
**Wet Ground**  
**Scattered Vegetation**  
**Values for prominent elevations**  
**Numbers for spot elevations, depth soundings, contour lines, etc.**  
**Velocity of the current, width of river bed, depth of river**  
**Fractional terms: length and capacity of bridges; depth of fords and condition of the river bottom; height of forest and the diameter of trees**

### Russian Alphabet (For reference and phonetic interpretation of map text)

А а (A)	З з (Z)	П п (P)	Ч ч (CH)
Б б (B)	И и (I)	Р р (R)	Ш ш (SH)
В в (V)	Й й (Y)	С с (S)	Щ щ (SHCH)
Г г (G)	К к (K)	Т т (T)	Ь (-)
Д д (D)	Л л (L)	У у (U)	ы (Y)
Е е (E)	М м (M)	Ф ф (F)	ь (')
Ё ё (YO)	Н н (N)	Х х (KH)	Э э (E)
Ж ж (ZH)	О о (O)	Ц ц (TS)	Ю ю (YU or IU)
			Я я (YA or IA)

## 1:25,000 mapping

a. Not drawn to scale b. Drawn to scale

**Government and Administrative Buildings**  
**Military and Industrial Buildings**  
**Military and Communication Areas**  
**Partly Demolished Buildings**  
**Built-Up Area with Fireproof Buildings Predominant**  
**Individual Fireproof Building**  
**Individual Dwelling, Fireproof**  
**Factory or Mill Chimney**  
**Operating Shaft or Mine**  
**Pit**  
**Oil or Natural Gas Derrick**  
**Cemetery**  
**Bench Mark**  
**Radio Station**  
**Double-track Railroad with First Class Station**  
**Shore Embankment**  
**Well**  
**Heavy (Index) Contour Line**  
**Coniferous**

**Military and Industrial Buildings**  
**Subway Entrance**  
**Demolished Buildings**  
**Built-Up Area with Non-Fireproof Buildings Predominant**  
**Prominent Industrial Building**  
**Ruins of an Individual Dwelling**  
**Factory or Mill with Chimney**  
**Non-Operating Shaft or Mine**  
**Stone Quarry**  
**Gas Pump or Service Station**  
**Fuel Storage or Natural Gas Tank**  
**Small Hydroelectric Power Station**  
**Power Station**  
**Transformer Station**  
**Burial Mound (height in metres)**  
**Triangulation Point on Burial Mound**  
**Triangulation Point**  
**Telegraph Office**  
**Telephone Station**  
**Airfield or Seaplane Base**  
**Landing Strip**  
**Highway under Construction**  
**Improved Dirt Road (former truck road)**  
**Dismantled Railroad**  
**Railroad Under Construction**  
**River or Ditch with Embankment**  
**Water Reservoir or Rain Water Pit**  
**Spring**  
**Isobath with value**  
**Contour Line and Value**  
**Half Contour Line**  
**Spot Elevation Value**  
**Deciduous**  
**Mixed**  
**Scrub**

## Key to Numbers on Mapping

### SJ88\_Manchester

No.	Description
5	Airfield/Airport

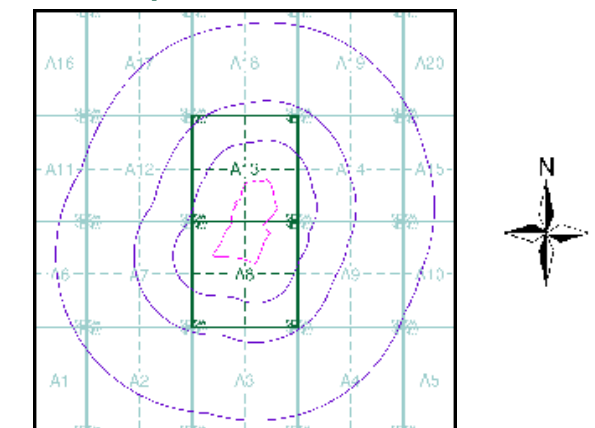
# Envirocheck

LANDMARK INFORMATION GROUP

## Historical Mapping & Photography included:

Mapping Type	Scale	Date	Pg
Cheshire	1:10,560	1882	3
Cheshire	1:10,560	1899	4
Cheshire	1:10,560	1910 - 1911	5
Cheshire	1:10,560	1936	6
Cheshire	1:10,560	1938	7
Cheshire	1:10,560	1938	8
Ordnance Survey Plan	1:10,000	1954	9
Ordnance Survey Plan	1:10,000	1967	10
Ordnance Survey Plan	1:10,000	1971 - 1977	11
Manchester	1:25,000	1975	12
Ordnance Survey Plan	1:10,000	1980 - 1982	13
Ordnance Survey Plan	1:10,000	1990 - 1991	14
Ordnance Survey Plan	1:10,000	1996	15
10K Raster Mapping	1:10,000	1999	16
10K Raster Mapping	1:10,000	2006	17
VectorMap Local	1:10,000	2018	18

## Russian Map - Slice A



## Order Details

Order Number: 167570890\_1\_1  
 Customer Ref: 60578226  
 National Grid Reference: 381000, 384220  
 Slice: A  
 Site Area (Ha): 12.17  
 Search Buffer (m): 1000

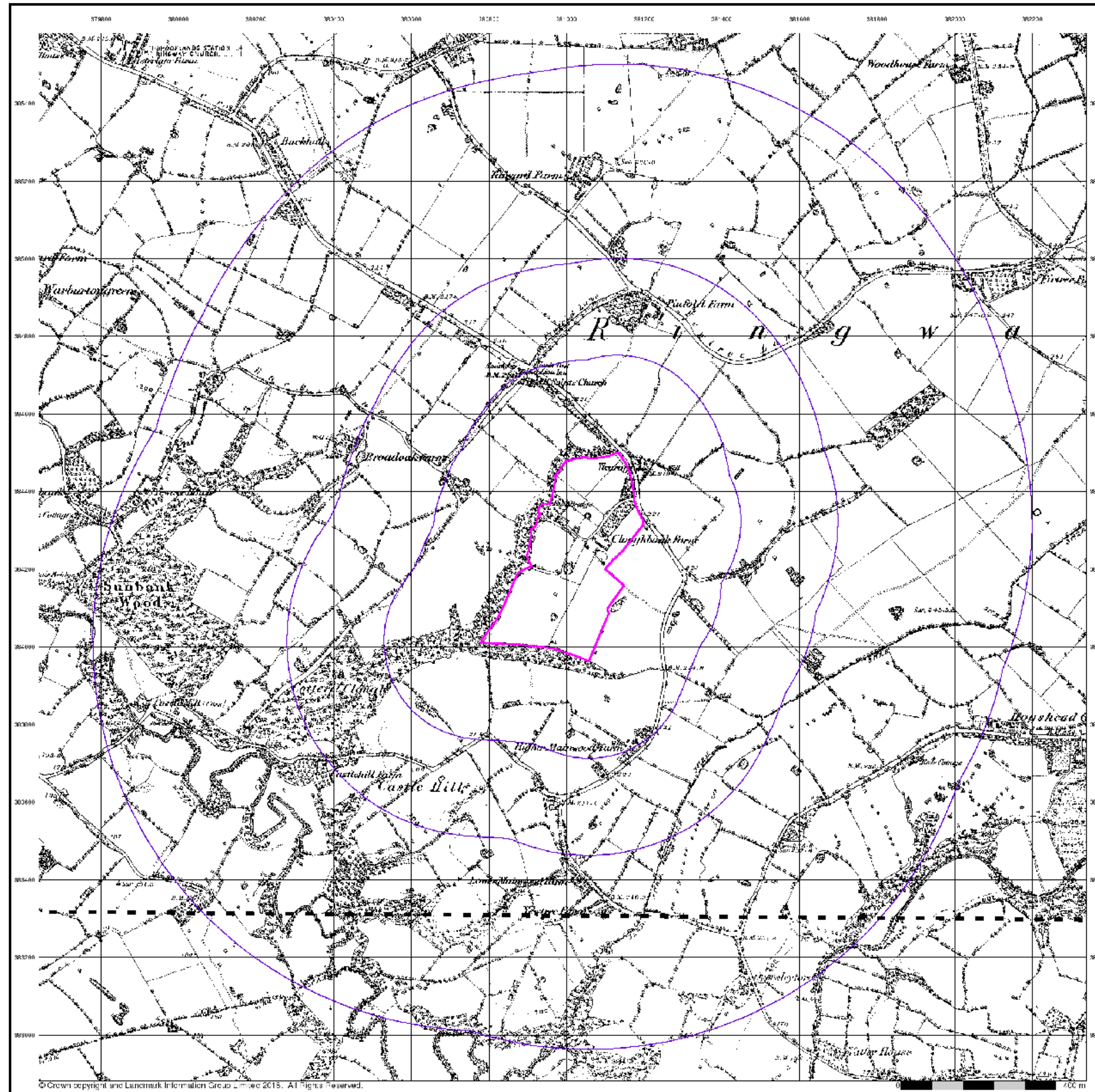
## Site Details

Cloughbank B Extension, Manchester Airport, Ringway, Altrincham, WA15 0PY

Landmark  
 INFORMATION GROUP

Tel: 0844 844 9952  
 Fax: 0844 844 9951  
 Web: www.envirocheck.co.uk





© Crown copyright and Landmark Information Group Limited 2015. All Rights Reserved.

# Envirocheck®

LANDMARK INFORMATION GROUP®

**Cheshire**

**Published 1882**

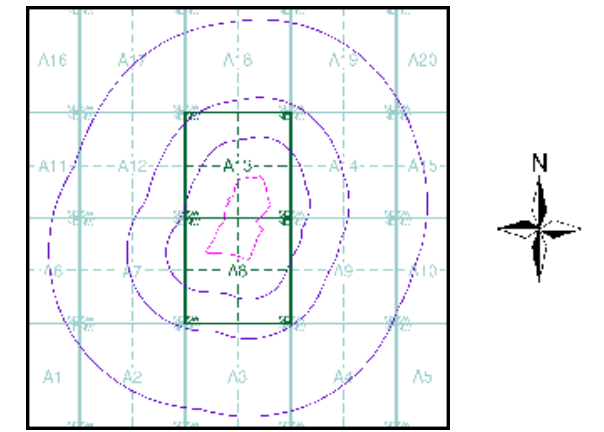
**Source map scale - 1:10,560**

The historical maps shown were reproduced from maps predominantly held at the scale adopted for England, Wales and Scotland in the 1840's. In 1854 the 1:2,500 scale was adopted for mapping urban areas; these maps were used to update the 1:10,560 maps. The published date given therefore is often some years later than the surveyed date. Before 1938, all OS maps were based on the Cassini Projection, with independent surveys of a single county or group of counties, giving rise to significant inaccuracies in outlying areas. In the late 1940's, a Provisional Edition was produced, which updated the 1:10,560 mapping from a number of sources. The maps appear unfinished - with all military camps and other strategic sites removed. These maps were initially overprinted with the National Grid. In 1970, the first 1:10,000 maps were produced using the Transverse Mercator Projection. The revision process continued until recently, with new editions appearing every 10 years or so for urban areas.

## Map Name(s) and Date(s)

07 800	1882	1:10,560
C2700	1882	1:10,560

## Historical Map - Slice A



## Order Details

Order Number: 167570890\_1\_1  
 Customer Ref: 60578226  
 National Grid Reference: 381000, 384220  
 Slice: A  
 Site Area (Ha): 12.17  
 Search Buffer (m): 1000

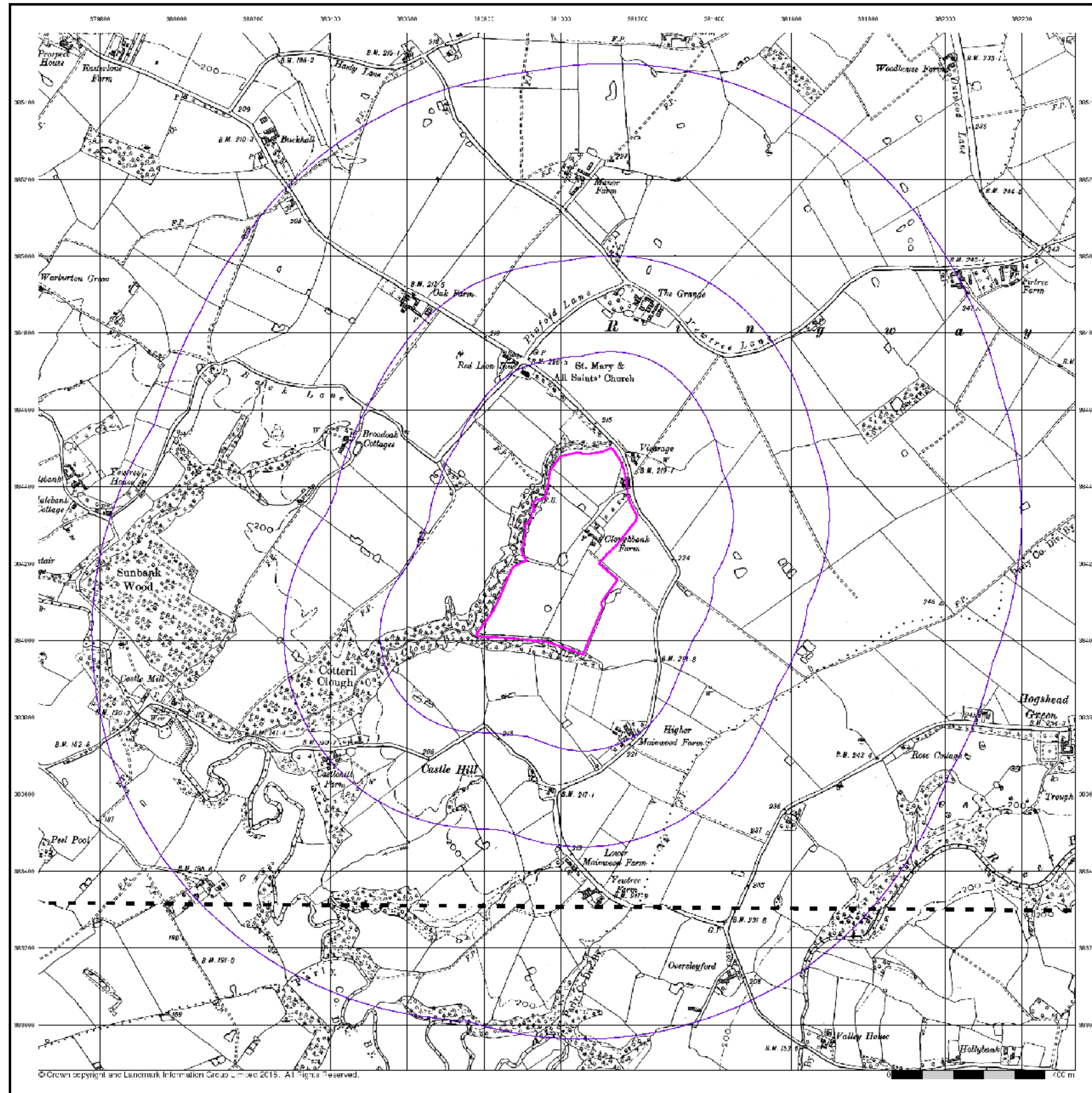
## Site Details

Cloughbank B Extension, Manchester Airport, Ringway, Altrincham, WA15 0PY

**Landmark**  
 INFORMATION GROUP

Tel: 0844 844 9952  
 Fax: 0844 844 9951  
 Web: www.envirocheck.co.uk



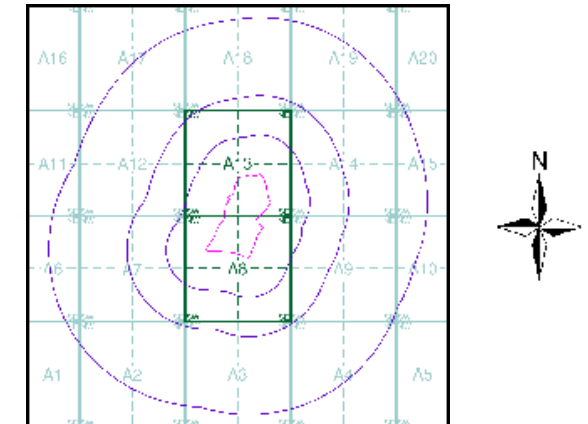


The historical maps shown were reproduced from maps predominantly held at the scale adopted for England, Wales and Scotland in the 1840's. In 1854 the 1:2,500 scale was adopted for mapping urban areas; these maps were used to update the 1:10,560 maps. The published date given therefore is often some years later than the surveyed date. Before 1938, all OS maps were based on the Cassini Projection, with independent surveys of a single county or group of counties, giving rise to significant inaccuracies in outlying areas. In the late 1940's, a Provisional Edition was produced, which updated the 1:10,560 mapping from a number of sources. The maps appear unfinished - with all military camps and other strategic sites removed. These maps were initially overprinted with the National Grid. In 1970, the first 1:10,000 maps were produced using the Transverse Mercator Projection. The revision process continued until recently, with new editions appearing every 10 years or so for urban areas.

### Map Name(s) and Date(s)

07 BSE	1899	1:10,560
C27NE	1899	1:10,560

### Historical Map - Slice A



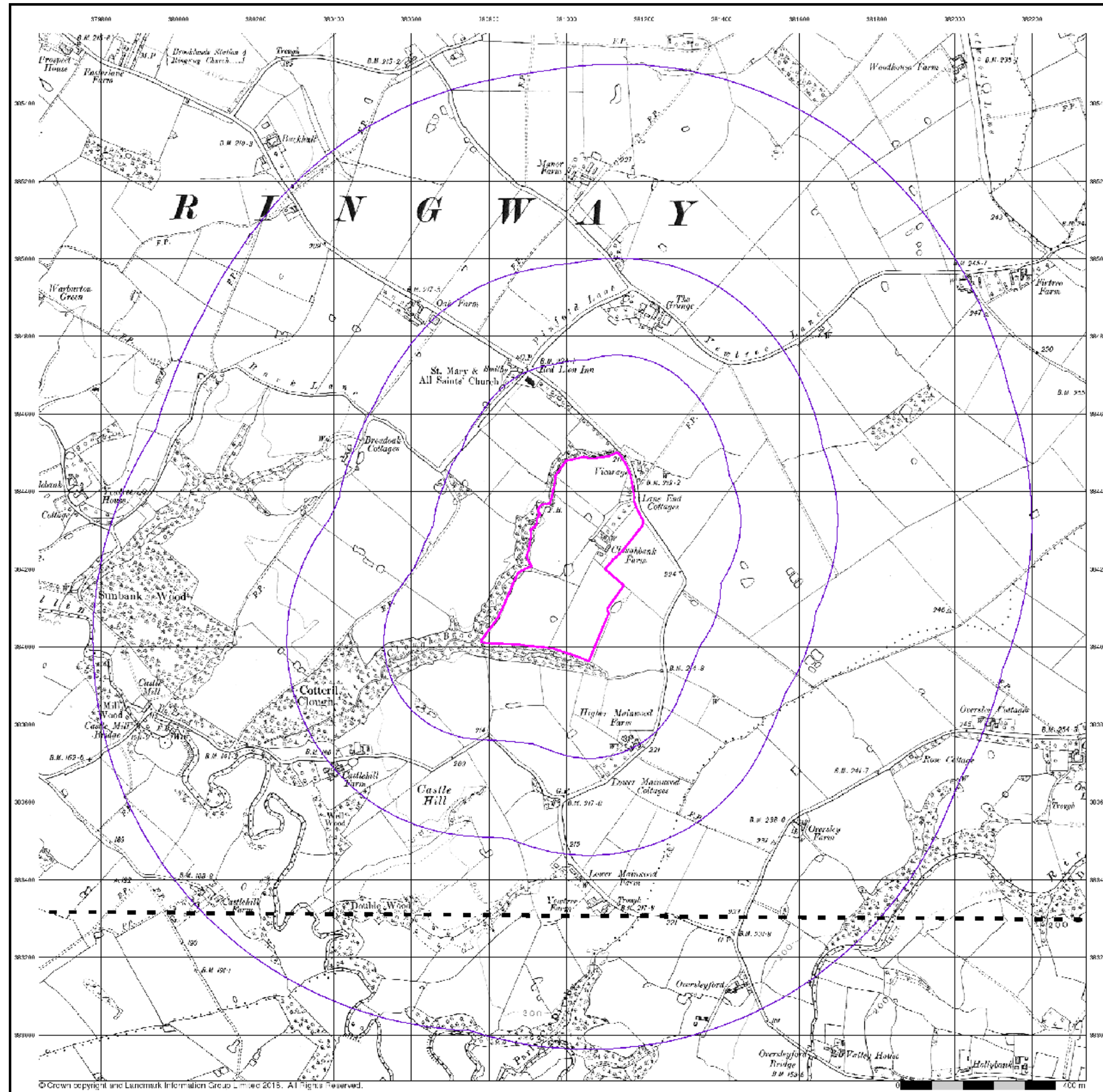
### Order Details

Order Number: 167570890\_1\_1  
 Customer Ref: 60578226  
 National Grid Reference: 381000, 384220  
 Slice: A  
 Site Area (Ha): 12.17  
 Search Buffer (m): 1000

### Site Details

Cloughbank B Extension, Manchester Airport, Ringway, Altrincham, WA15 0PY



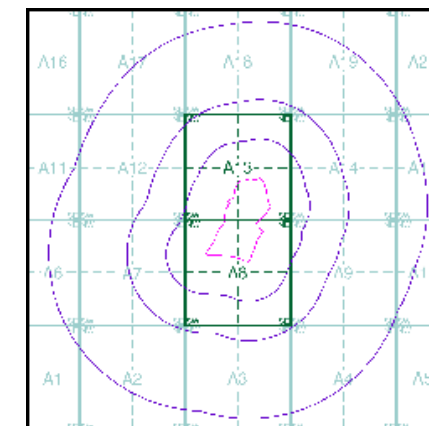


The historical maps shown were reproduced from maps predominantly held at the scale adopted for England, Wales and Scotland in the 1840's. In 1854 the 1:2,500 scale was adopted for mapping urban areas; these maps were used to update the 1:10,560 maps. The published date given therefore is often some years later than the surveyed date. Before 1938, all OS maps were based on the Cassini Projection, with independent surveys of a single county or group of counties, giving rise to significant inaccuracies in outlying areas. In the late 1940's, a Provisional Edition was produced, which updated the 1:10,560 mapping from a number of sources. The maps appear unfinished - with all military camps and other strategic sites removed. These maps were initially overprinted with the National Grid. In 1970, the first 1:10,000 maps were produced using the Transverse Mercator Projection. The revision process continued until recently, with new editions appearing every 10 years or so for urban areas.

### Map Name(s) and Date(s)

0° 35E
1910
1:10,560
C27NE
1911
1:10,560

### Historical Map - Slice A



### Order Details

Order Number: 167570890\_1\_1  
 Customer Ref: 60578226  
 National Grid Reference: 381000, 384220  
 Slice: A  
 Site Area (Ha): 12.17  
 Search Buffer (m): 1000

### Site Details

Cloughbank B Extension, Manchester Airport, Ringway, Altrincham, WA15 0PY

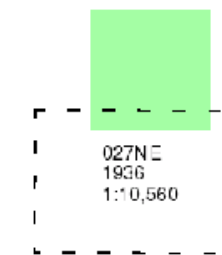
## Cheshire

Published 1936

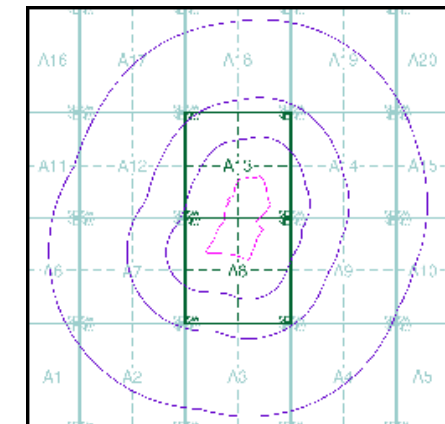
Source map scale - 1:10,560

The historical maps shown were reproduced from maps predominantly held at the scale adopted for England, Wales and Scotland in the 1840's. In 1854 the 1:2,500 scale was adopted for mapping urban areas; these maps were used to update the 1:10,560 maps. The published date given therefore is often some years later than the surveyed date. Before 1938, all OS maps were based on the Cassini Projection, with independent surveys of a single county or group of counties, giving rise to significant inaccuracies in outlying areas. In the late 1940's, a Provisional Edition was produced, which updated the 1:10,560 mapping from a number of sources. The maps appear unfinished - with all military camps and other strategic sites removed. These maps were initially overprinted with the National Grid. In 1970, the first 1:10,000 maps were produced using the Transverse Mercator Projection. The revision process continued until recently, with new editions appearing every 10 years or so for urban areas.

### Map Name(s) and Date(s)



### Historical Map - Slice A

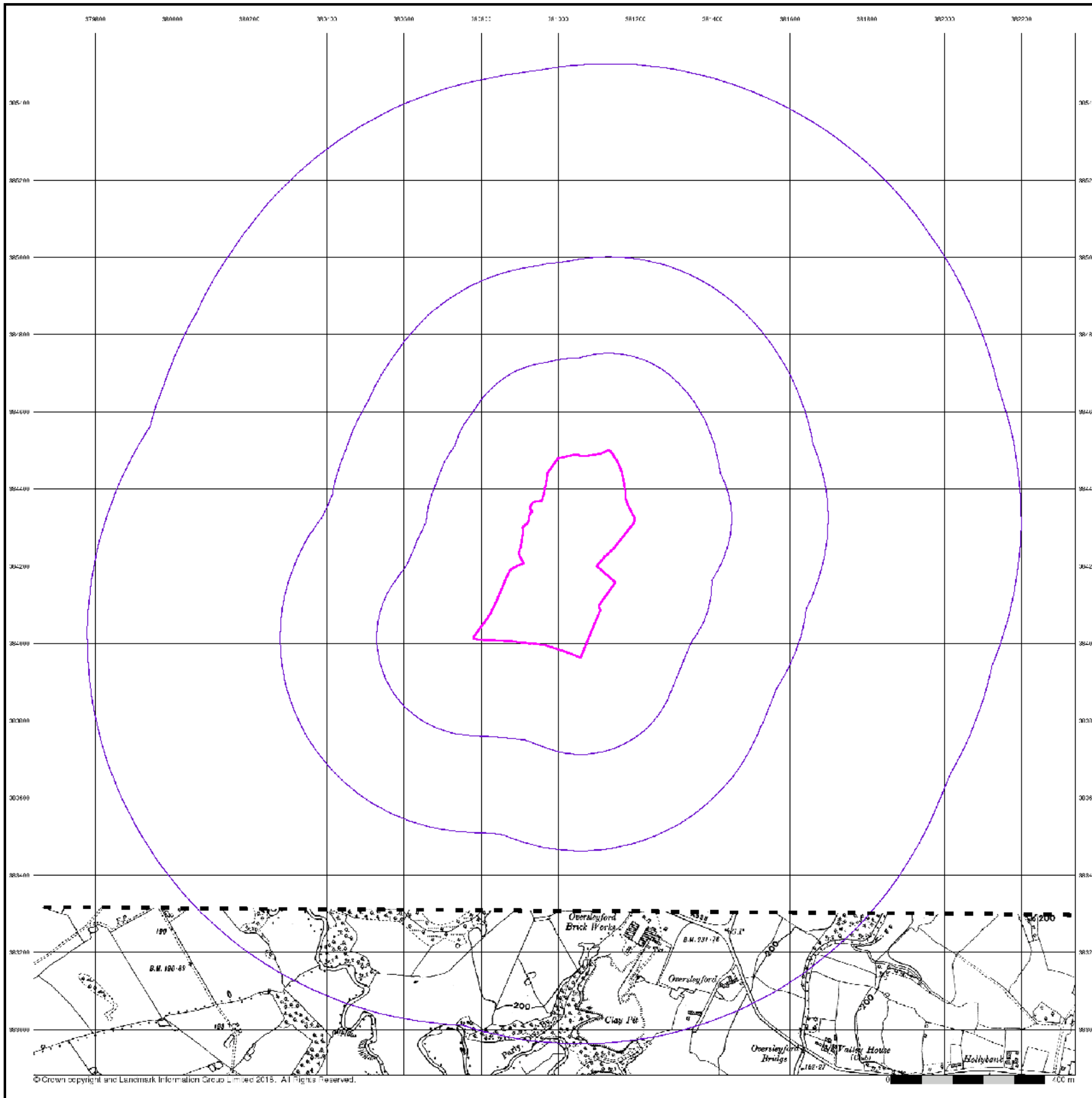


### Order Details

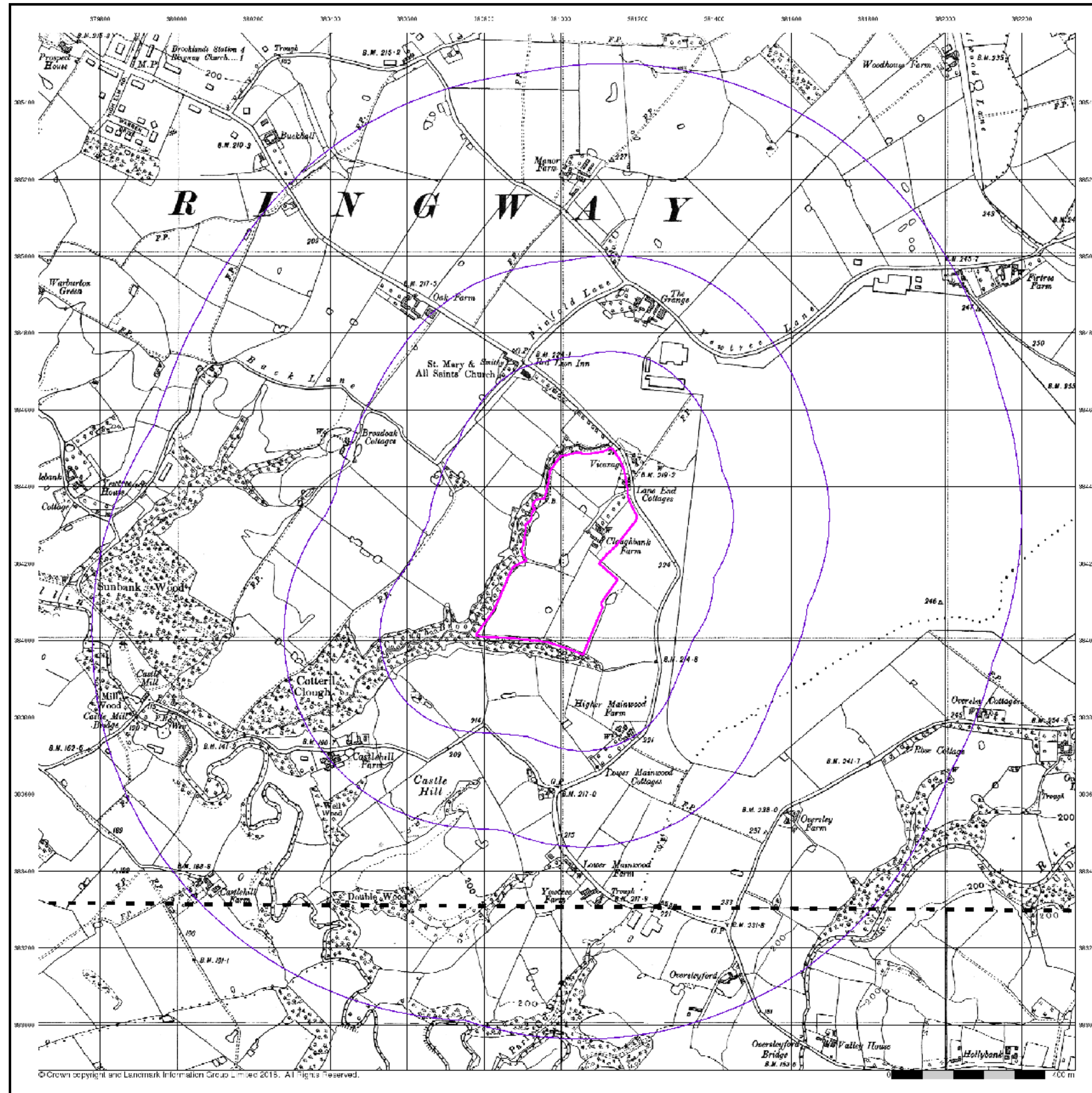
Order Number: 167570890\_1\_1  
 Customer Ref: 60578226  
 National Grid Reference: 381000, 384220  
 Slice: A  
 Site Area (Ha): 12.17  
 Search Buffer (m): 1000

### Site Details

Cloughbank B Extension, Manchester Airport, Ringway, Altrincham, WA15 0PY







© Crown copyright and Landmark Information Group Limited 2015. All Rights Reserved.

# Envirocheck®

LANDMARK INFORMATION GROUP®

Cheshire

Published 1938

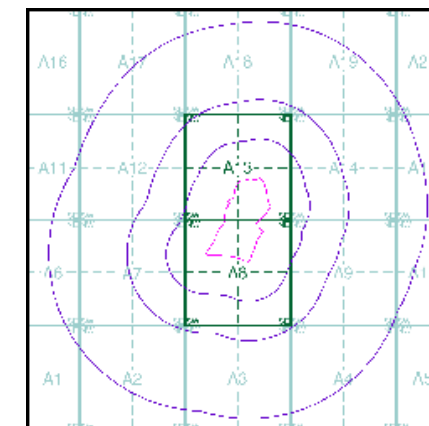
Source map scale - 1:10,560

The historical maps shown were reproduced from maps predominantly held at the scale adopted for England, Wales and Scotland in the 1840's. In 1854 the 1:2,500 scale was adopted for mapping urban areas; these maps were used to update the 1:10,560 maps. The published date given therefore is often some years later than the surveyed date. Before 1938, all OS maps were based on the Cassini Projection, with independent surveys of a single county or group of counties, giving rise to significant inaccuracies in outlying areas. In the late 1940's, a Provisional Edition was produced, which updated the 1:10,560 mapping from a number of sources. The maps appear unfinished - with all military camps and other strategic sites removed. These maps were initially overprinted with the National Grid. In 1970, the first 1:10,000 maps were produced using the Transverse Mercator Projection. The revision process continued until recently, with new editions appearing every 10 years or so for urban areas.

## Map Name(s) and Date(s)

07 BSE	1938	1:10,560
C27NE	1938	1:10,560

## Historical Map - Slice A



## Order Details

Order Number: 167570890\_1\_1  
 Customer Ref: 60578226  
 National Grid Reference: 381000, 384220  
 Slice: A  
 Site Area (Ha): 12.17  
 Search Buffer (m): 1000

## Site Details

Cloughbank B Extension, Manchester Airport, Ringway, Altrincham, WA15 0PY

Landmark  
 INFORMATION GROUP

Tel: 0844 844 9952  
 Fax: 0844 844 9951  
 Web: www.envirocheck.co.uk



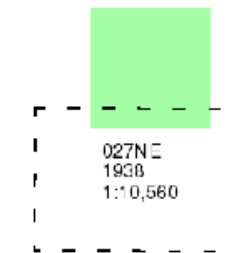
## Cheshire

Published 1938

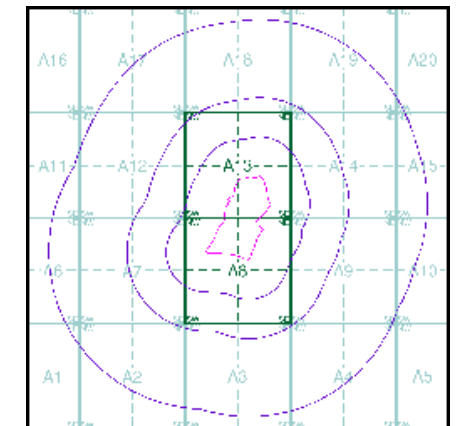
Source map scale - 1:10,560

The historical maps shown were reproduced from maps predominantly held at the scale adopted for England, Wales and Scotland in the 1840's. In 1854 the 1:2,500 scale was adopted for mapping urban areas; these maps were used to update the 1:10,560 maps. The published date given therefore is often some years later than the surveyed date. Before 1938, all OS maps were based on the Cassini Projection, with independent surveys of a single county or group of counties, giving rise to significant inaccuracies in outlying areas. In the late 1940's, a Provisional Edition was produced, which updated the 1:10,560 mapping from a number of sources. The maps appear unfinished - with all military camps and other strategic sites removed. These maps were initially overprinted with the National Grid. In 1970, the first 1:10,000 maps were produced using the Transverse Mercator Projection. The revision process continued until recently, with new editions appearing every 10 years or so for urban areas.

### Map Name(s) and Date(s)



### Historical Map - Slice A

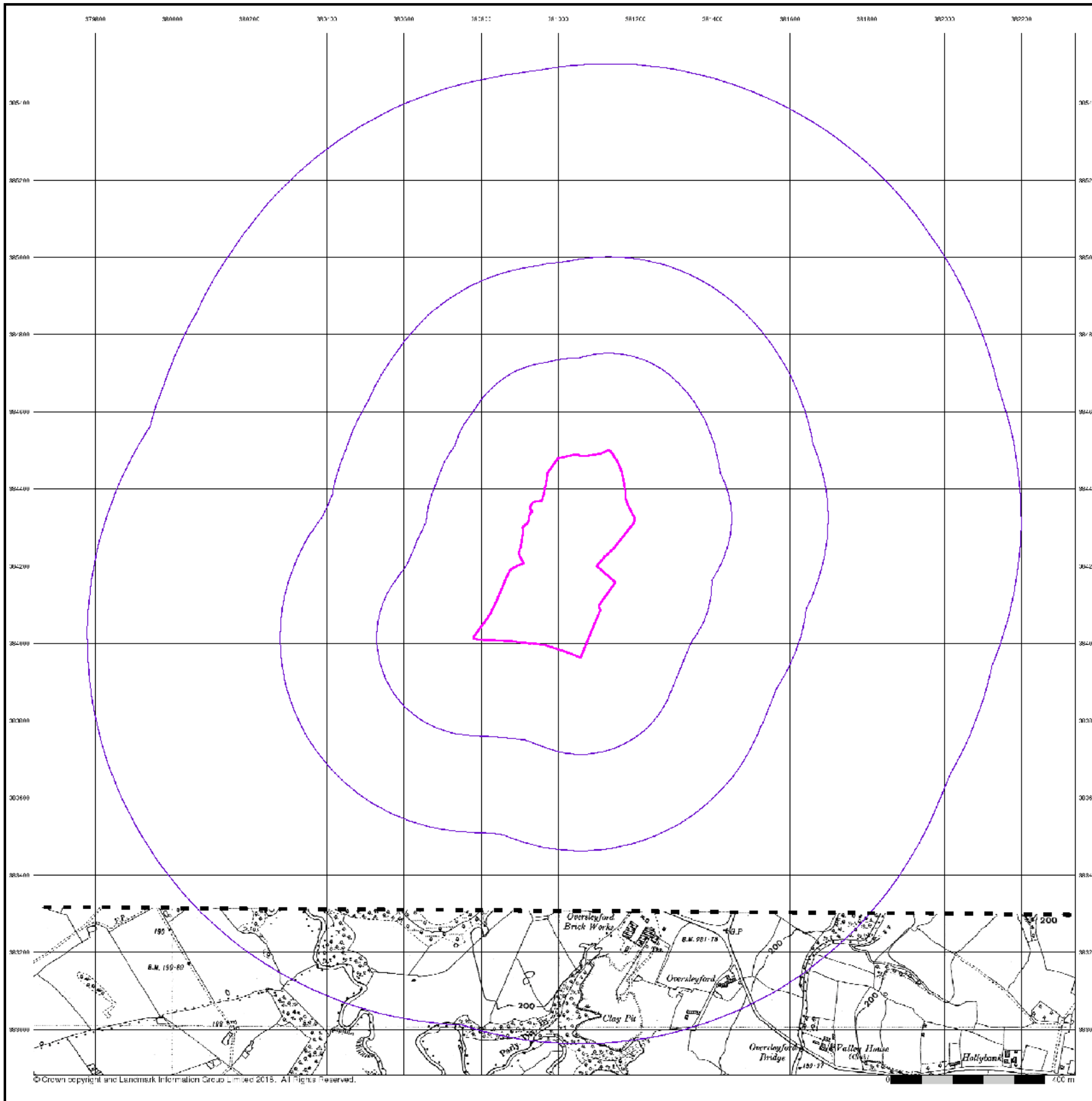


### Order Details

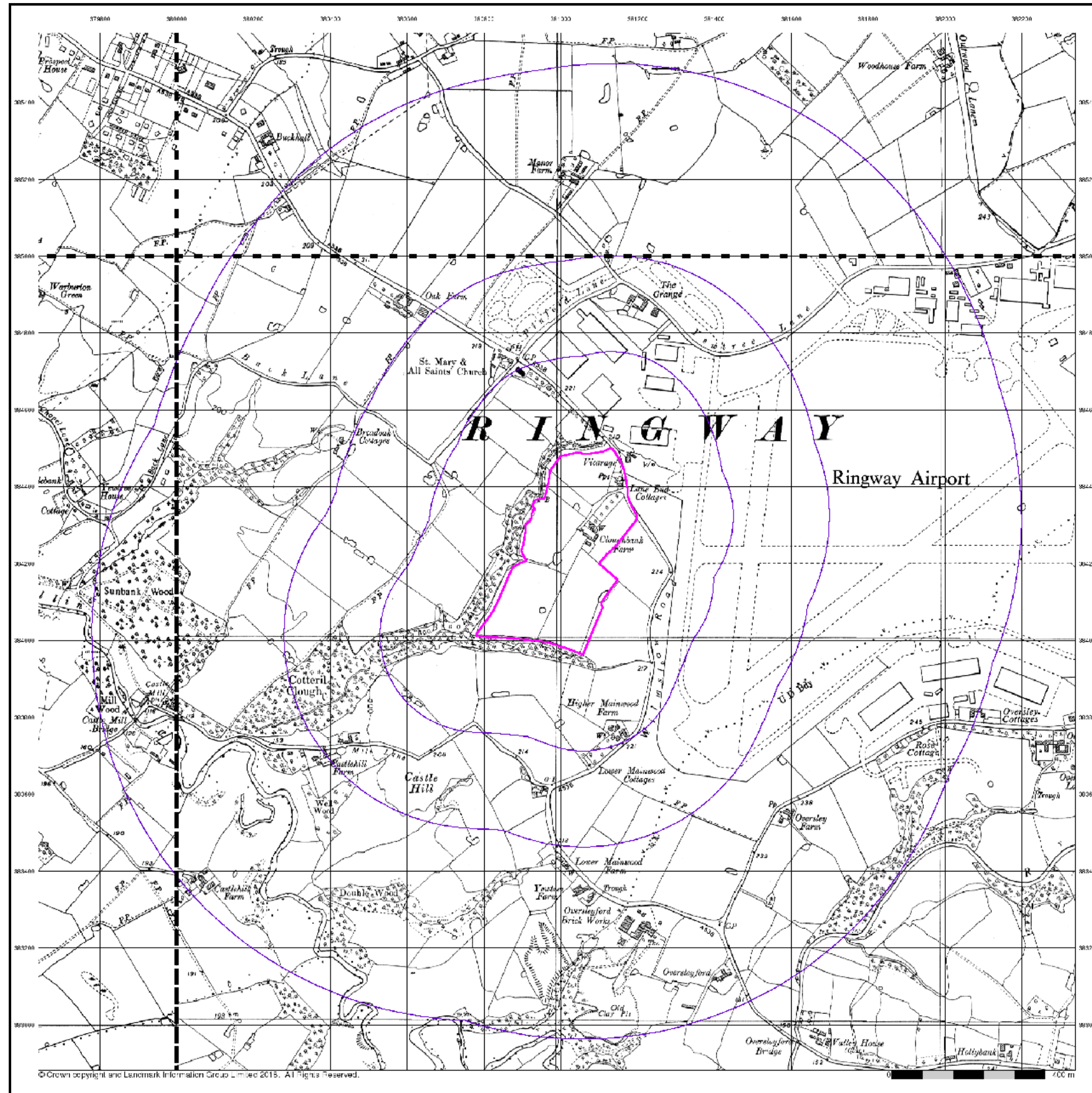
Order Number: 167570890\_1\_1  
Customer Ref: 60578226  
National Grid Reference: 381000, 384220  
Slice: A  
Site Area (Ha): 12.17  
Search Buffer (m): 1000

### Site Details

Cloughbank B Extension, Manchester Airport, Ringway,  
Altrincham, WA15 0PY







© Crown copyright and Landmark Information Group Limited 2015. All rights reserved.

# Envirocheck®

LANDMARK INFORMATION GROUP®

## Ordnance Survey Plan

Published 1954

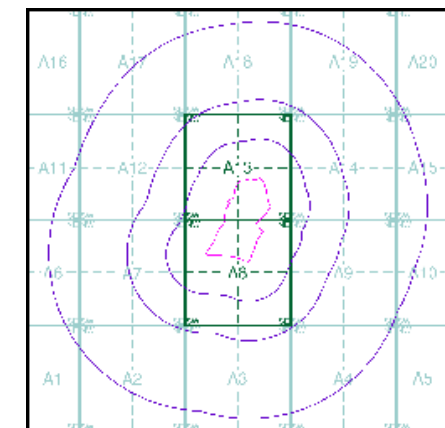
Source map scale - 1:10,000

The historical maps shown were reproduced from maps predominantly held at the scale adopted for England, Wales and Scotland in the 1840's. In 1854 the 1:2,500 scale was adopted for mapping urban areas; these maps were used to update the 1:10,560 maps. The published date given therefore is often some years later than the surveyed date. Before 1938, all OS maps were based on the Cassini Projection, with independent surveys of a single county or group of counties, giving rise to significant inaccuracies in outlying areas. In the late 1940's, a Provisional Edition was produced, which updated the 1:10,560 mapping from a number of sources. The maps appear unfinished - with all military camps and other strategic sites removed. These maps were initially overprinted with the National Grid. In 1970, the first 1:10,000 maps were produced using the Transverse Mercator Projection. The revision process continued until recently, with new editions appearing every 10 years or so for urban areas.

### Map Name(s) and Date(s)

SJ78NE	SJ68NW
1954	1954
1:10,550	1:10,560
SJ70GE	SJ68SW
1954	1954
1:10,550	1:10,560

### Historical Map - Slice A



### Order Details

Order Number: 167570890\_1\_1  
 Customer Ref: 60578226  
 National Grid Reference: 381000, 384220  
 Slice: A  
 Site Area (Ha): 12.17  
 Search Buffer (m): 1000

### Site Details

Cloughbank B Extension, Manchester Airport, Ringway, Altrincham, WA15 0PY

**Landmark**  
 INFORMATION GROUP

Tel: 0844 844 9952  
 Fax: 0844 844 9951  
 Web: www.envirocheck.co.uk



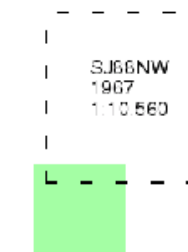
## Ordnance Survey Plan

Published 1967

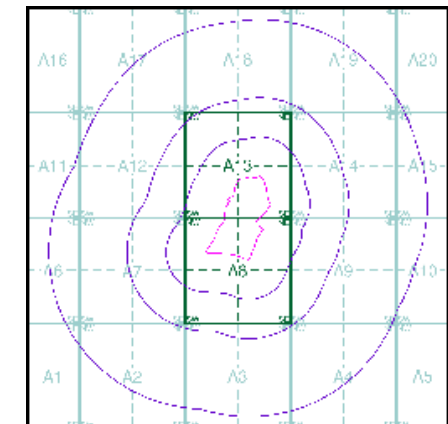
Source map scale - 1:10,000

The historical maps shown were reproduced from maps predominantly held at the scale adopted for England, Wales and Scotland in the 1840's. In 1854 the 1:2,500 scale was adopted for mapping urban areas; these maps were used to update the 1:10,560 maps. The published date given therefore is often some years later than the surveyed date. Before 1938, all OS maps were based on the Cassini Projection, with independent surveys of a single county or group of counties, giving rise to significant inaccuracies in outlying areas. In the late 1940's, a Provisional Edition was produced, which updated the 1:10,560 mapping from a number of sources. The maps appear unfinished - with all military camps and other strategic sites removed. These maps were initially overprinted with the National Grid. In 1970, the first 1:10,000 maps were produced using the Transverse Mercator Projection. The revision process continued until recently, with new editions appearing every 10 years or so for urban areas.

### Map Name(s) and Date(s)



### Historical Map - Slice A

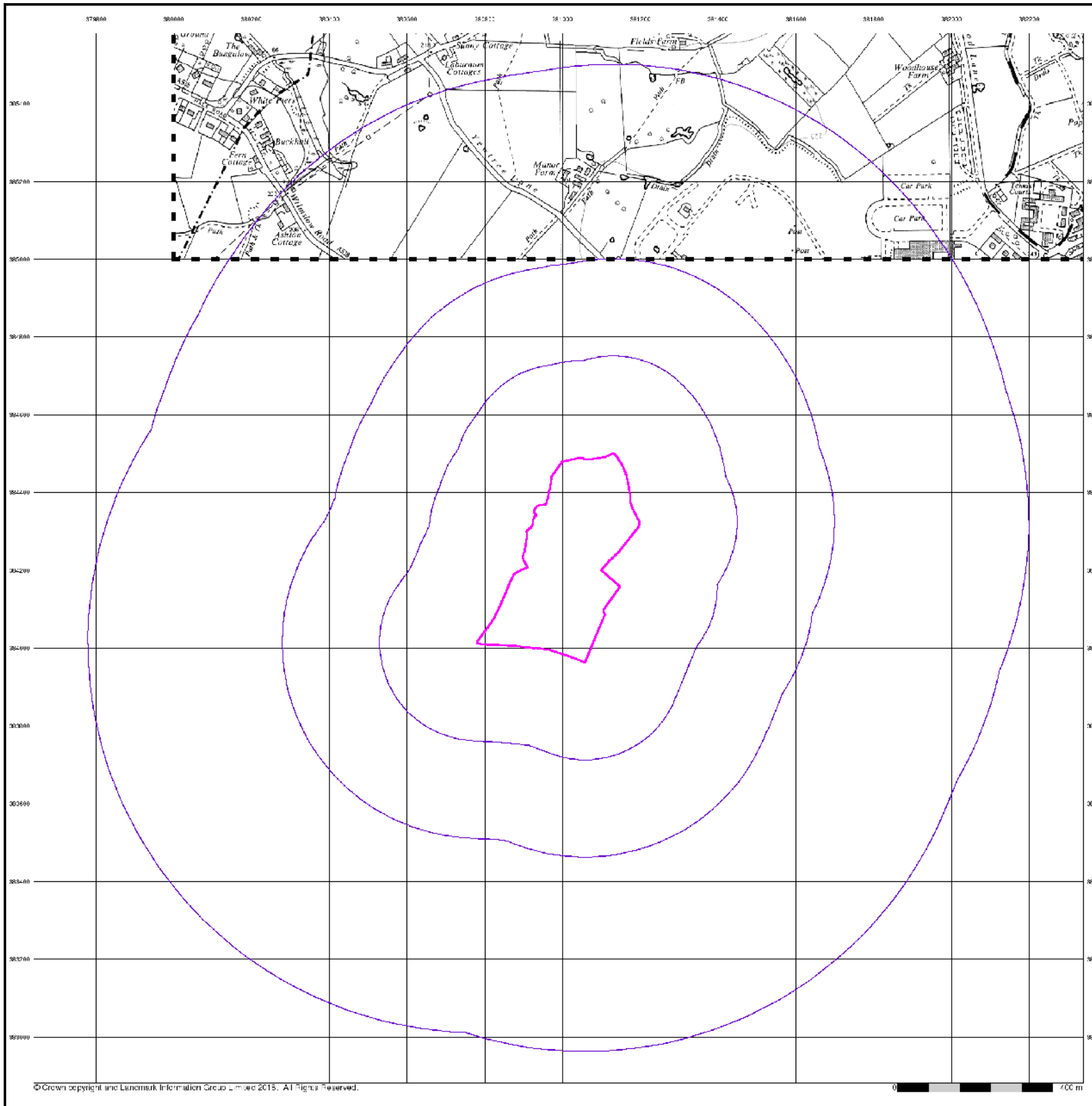


### Order Details

Order Number: 167570890\_1\_1  
 Customer Ref: 60578226  
 National Grid Reference: 381000, 384220  
 Slice: A  
 Site Area (Ha): 12.17  
 Search Buffer (m): 1000

### Site Details

Cloughbank B Extension, Manchester Airport, Ringway, Altrincham, WA15 0PY





## Ordnance Survey Plan

Published 1971 - 1977

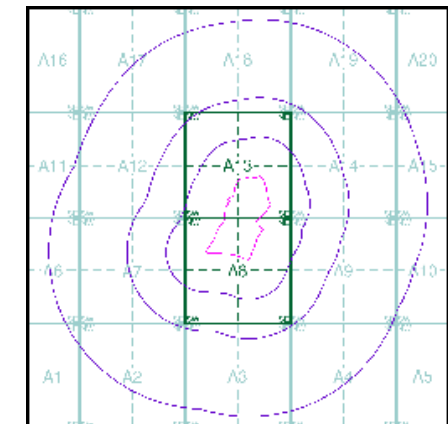
Source map scale - 1:10,000

The historical maps shown were reproduced from maps predominantly held at the scale adopted for England, Wales and Scotland in the 1840's. In 1854 the 1:2,500 scale was adopted for mapping urban areas; these maps were used to update the 1:10,560 maps. The published date given therefore is often some years later than the surveyed date. Before 1938, all OS maps were based on the Cassini Projection, with independent surveys of a single county or group of counties, giving rise to significant inaccuracies in outlying areas. In the late 1940's, a Provisional Edition was produced, which updated the 1:10,560 mapping from a number of sources. The maps appear unfinished - with all military camps and other strategic sites removed. These maps were initially overprinted with the National Grid. In 1970, the first 1:10,000 maps were produced using the Transverse Mercator Projection. The revision process continued until recently, with new editions appearing every 10 years or so for urban areas.

### Map Name(s) and Date(s)

SJ78NE 1972 1:10,000	SJ68NW 1977 1:10,000
SJ78GE 1971 1:10,000	SJ68SW 1975 1:10,000

### Historical Map - Slice A

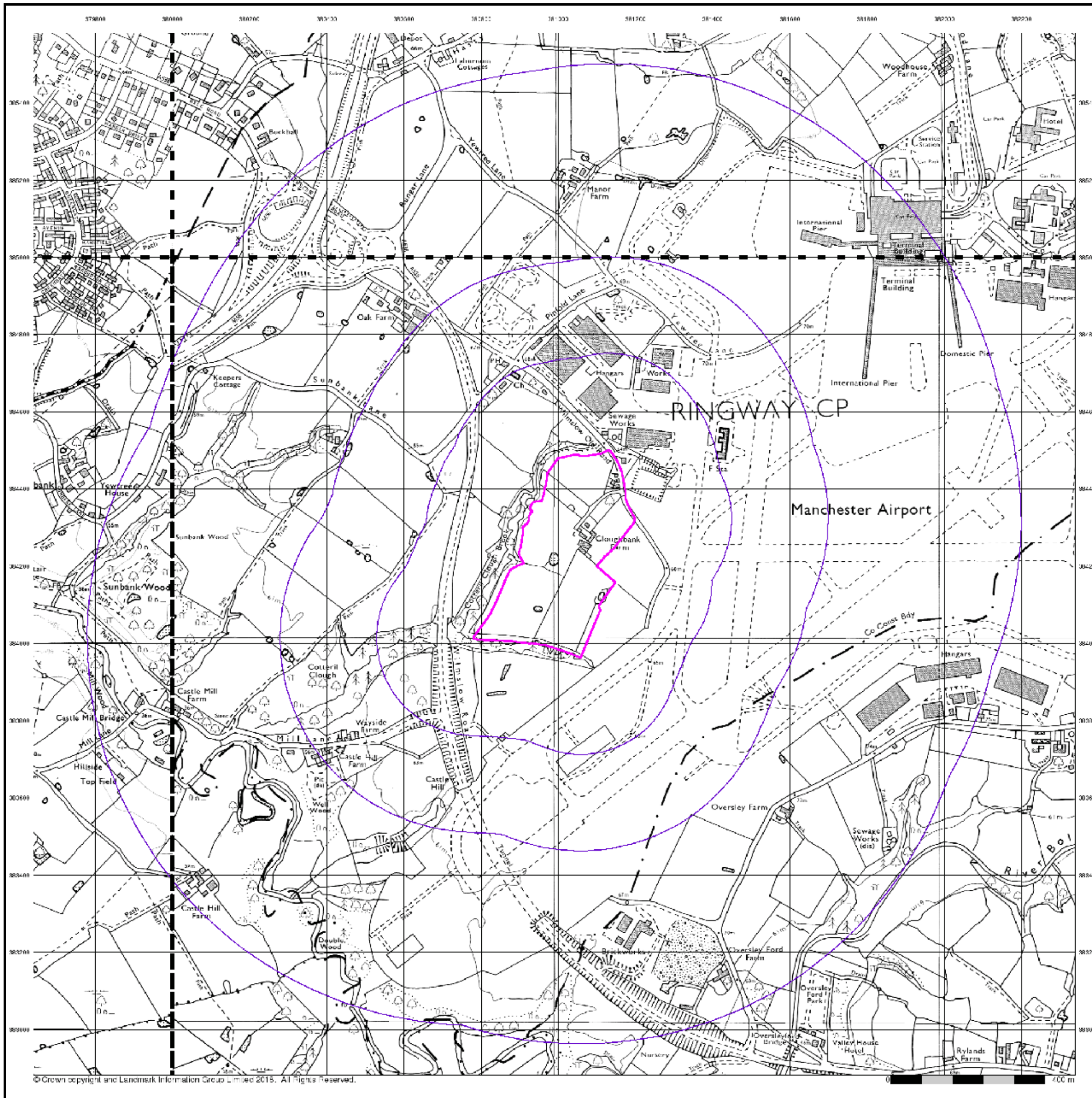


### Order Details

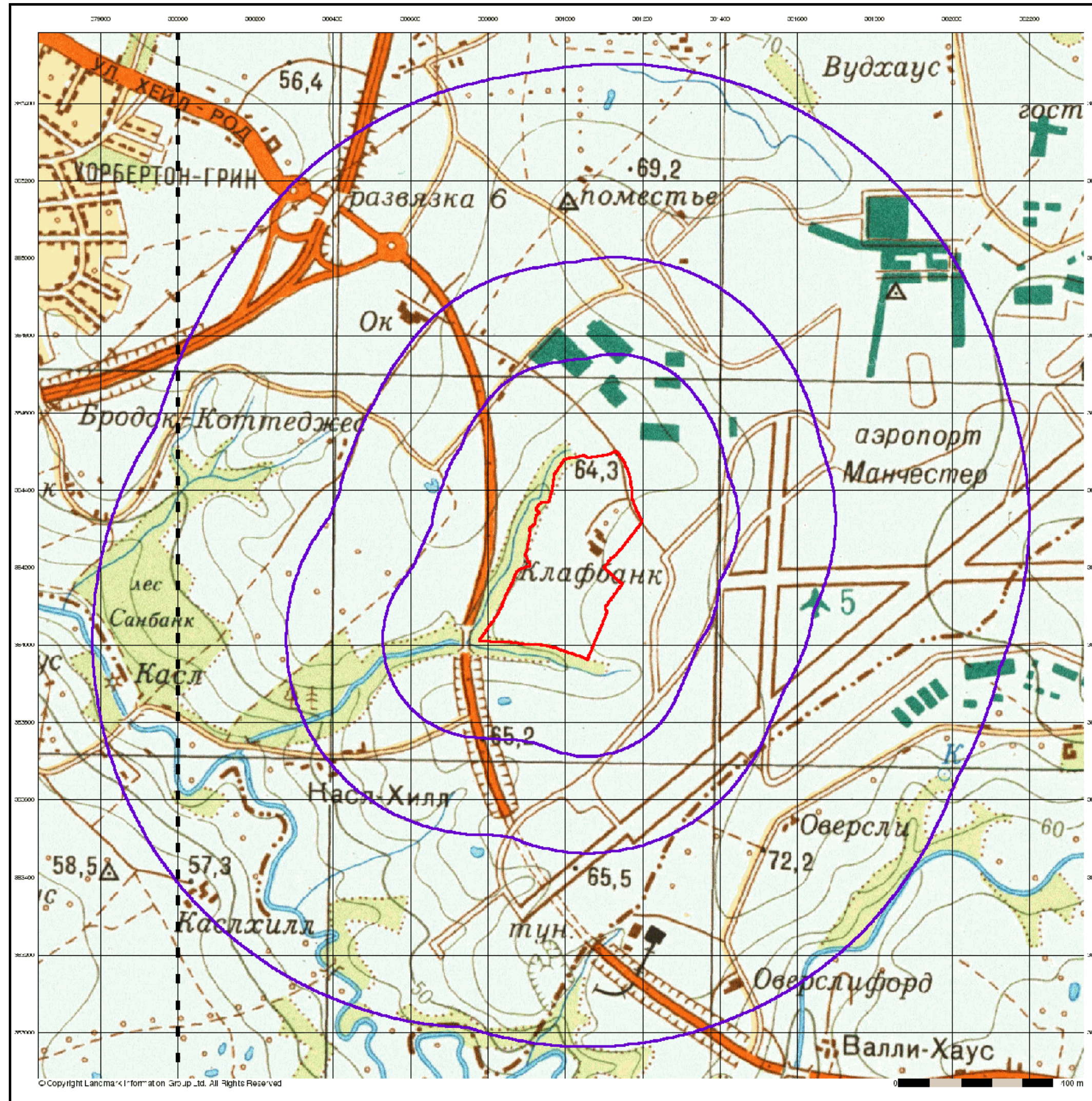
Order Number: 167570890\_1\_1  
 Customer Ref: 60578226  
 National Grid Reference: 381000, 384220  
 Slice: A  
 Site Area (Ha): 12.17  
 Search Buffer (m): 1000

### Site Details

Cloughbank B Extension, Manchester Airport, Ringway, Altrincham, WA15 0PY







© Copyright Landmark Information Group Ltd. All Rights Reserved

# Envirocheck®

LANDMARK INFORMATION GROUP®

**Manchester**

**Published 1975**

**Source map scale - 1:25,000**

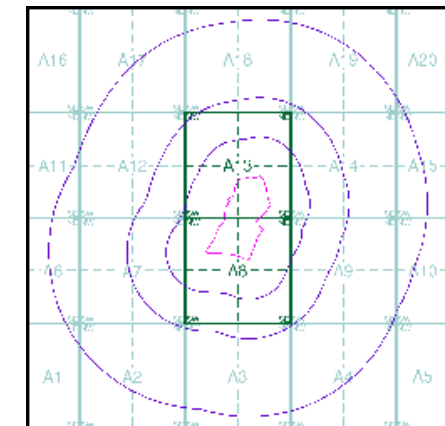
These maps were produced by the Russian military during the Cold War between 1950 and 1997, and cover 103 towns and cities throughout the U.K. The maps are produced at 1:25,000, 1:10,000 and 1:5,000 scale, and show detailed land use, with colour-coded areas for development, green areas, and non-developed areas. Buildings are coloured black and important building uses (such as hospitals, post offices, factories etc.) are numbered, with a numbered key describing their use.

They were produced by the Russians for the benefit of navigation, as well as strategic military sites and transport hubs, for use if they were to have invaded the U.K. The detailed information provided indicates that the areas were surveyed using land-based personnel, on the ground, in the cities that are mapped.

## Map Name(s) and Date(s)

SJ78 1975 1:25,000	SJ88 1975 1:25,000
--------------------------	--------------------------

## Russian Map - Slice A



## Order Details

Order Number: 167570890\_1\_1  
 Customer Ref: 60578226  
 National Grid Reference: 381000, 384220  
 Slice: A  
 Site Area (Ha): 12.17  
 Search Buffer (m): 1000

## Site Details

Cloughbank B Extension, Manchester Airport, Ringway, Altrincham, WA15 0PY

**Landmark**  
 INFORMATION GROUP

Tel: 0844 844 9952  
 Fax: 0844 844 9951  
 Web: www.envirocheck.co.uk



## Ordnance Survey Plan

Published 1980 - 1982

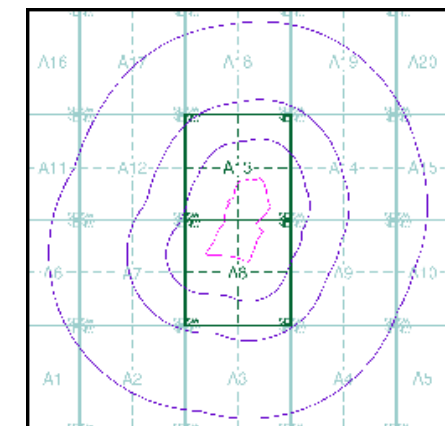
Source map scale - 1:10,000

The historical maps shown were reproduced from maps predominantly held at the scale adopted for England, Wales and Scotland in the 1840's. In 1854 the 1:2,500 scale was adopted for mapping urban areas; these maps were used to update the 1:10,560 maps. The published date given therefore is often some years later than the surveyed date. Before 1938, all OS maps were based on the Cassini Projection, with independent surveys of a single county or group of counties, giving rise to significant inaccuracies in outlying areas. In the late 1940's, a Provisional Edition was produced, which updated the 1:10,560 mapping from a number of sources. The maps appear unfinished - with all military camps and other strategic sites removed. These maps were initially overprinted with the National Grid. In 1970, the first 1:10,000 maps were produced using the Transverse Mercator Projection. The revision process continued until recently, with new editions appearing every 10 years or so for urban areas.

### Map Name(s) and Date(s)

SJ78NE	1960	1:10,000
SJ78SE	1982	1:10,000

### Historical Map - Slice A

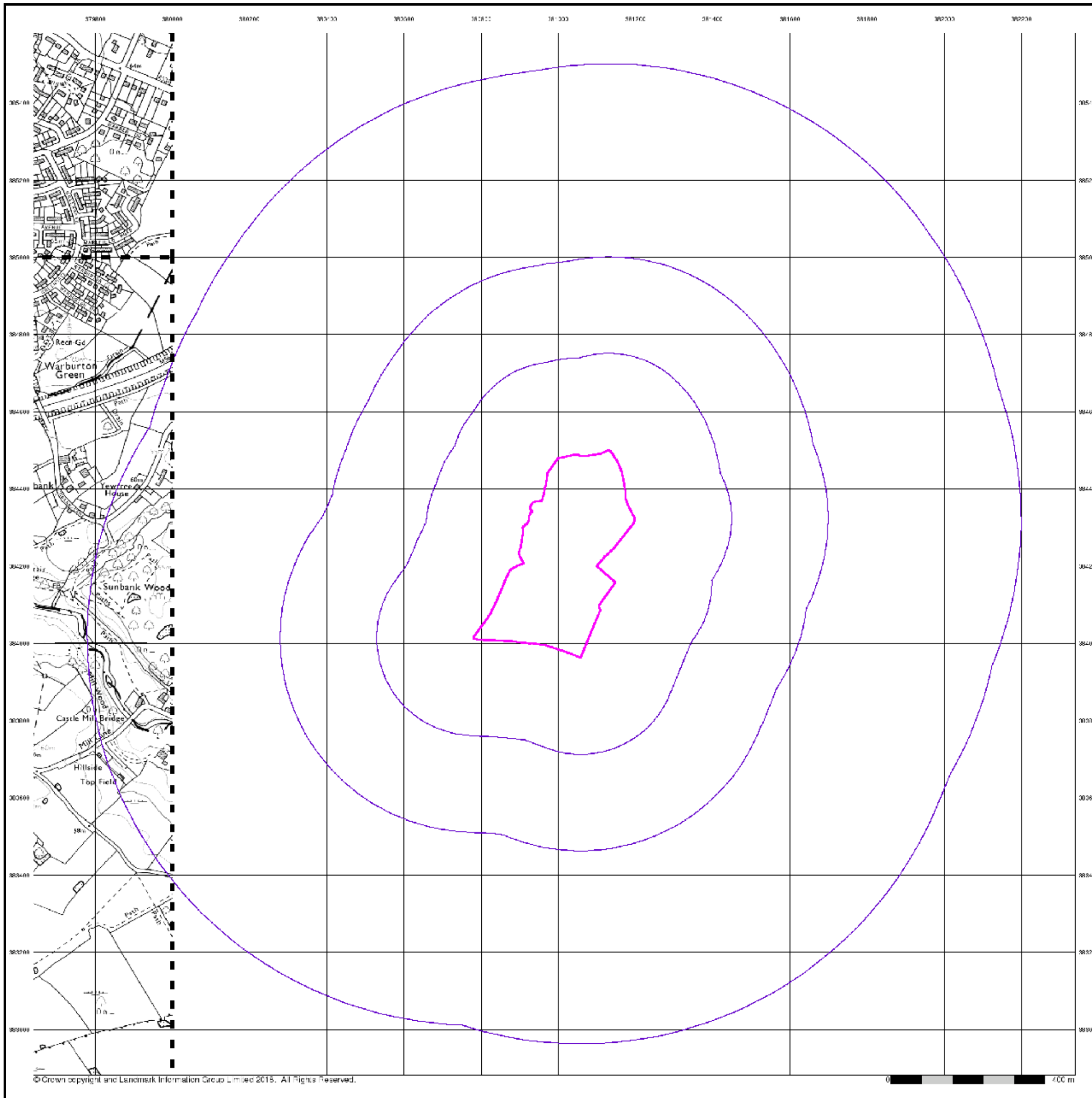


### Order Details

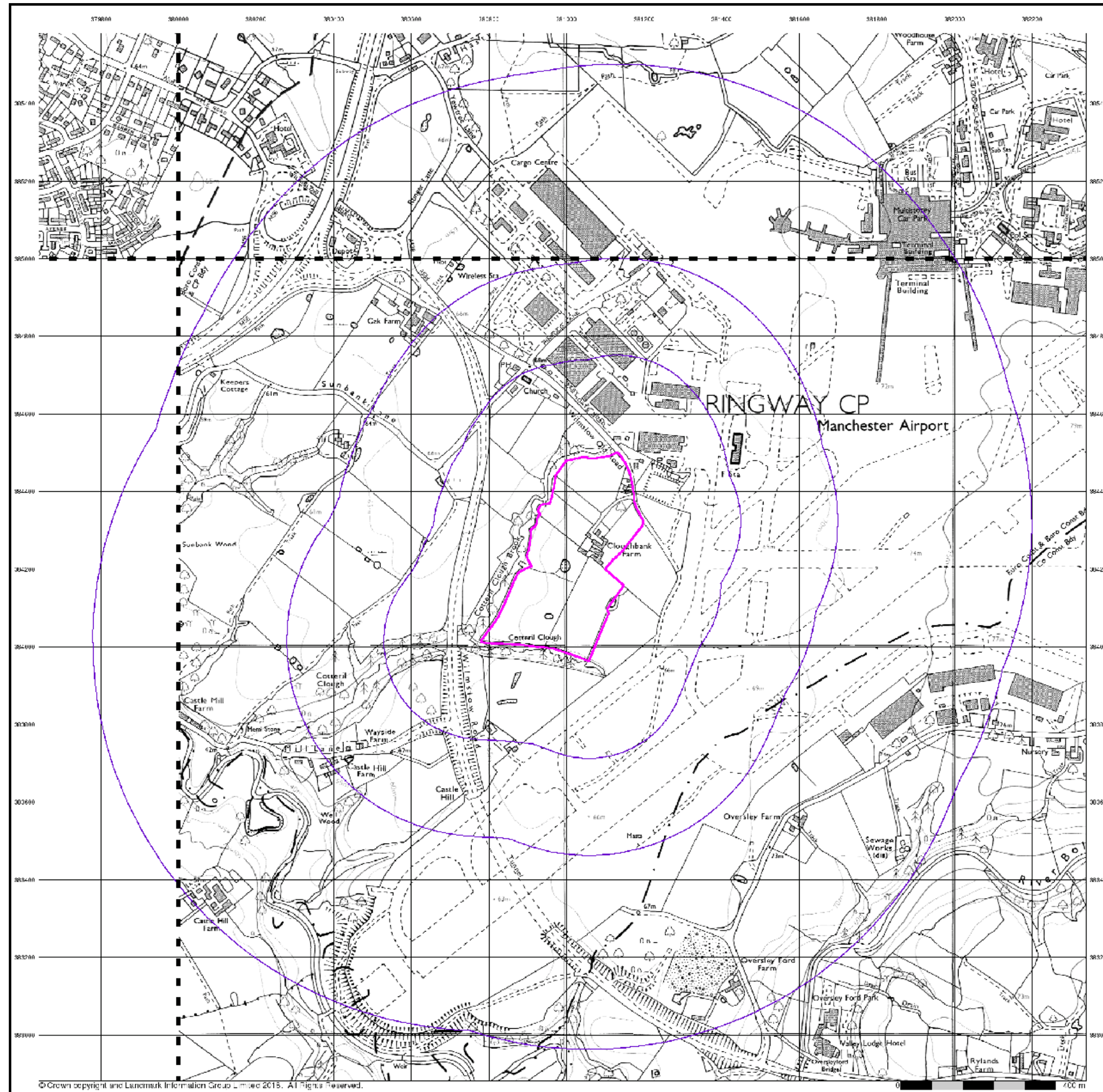
Order Number: 167570890\_1\_1  
 Customer Ref: 60578226  
 National Grid Reference: 381000, 384220  
 Slice: A  
 Site Area (Ha): 12.17  
 Search Buffer (m): 1000

### Site Details

Cloughbank B Extension, Manchester Airport, Ringway, Altrincham, WA15 0PY







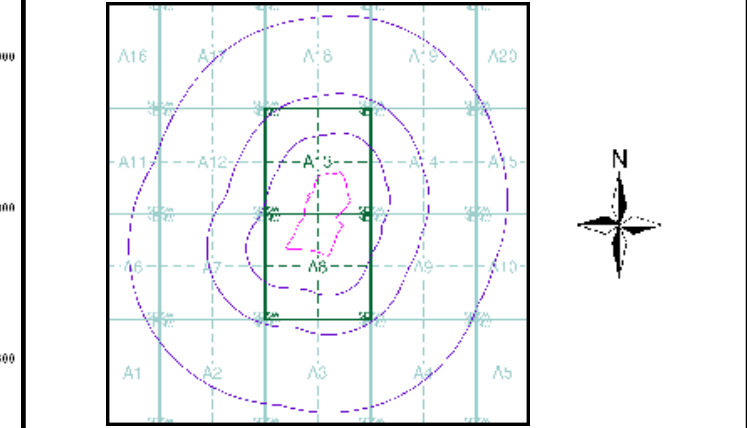
**Ordnance Survey Plan**  
**Published 1990 - 1991**  
**Source map scale - 1:10,000**

The historical maps shown were reproduced from maps predominantly held at the scale adopted for England, Wales and Scotland in the 1840's. In 1854 the 1:2,500 scale was adopted for mapping urban areas; these maps were used to update the 1:10,560 maps. The published date given therefore is often some years later than the surveyed date. Before 1938, all OS maps were based on the Cassini Projection, with independent surveys of a single county or group of counties, giving rise to significant inaccuracies in outlying areas. In the late 1940's, a Provisional Edition was produced, which updated the 1:10,560 mapping from a number of sources. The maps appear unfinished - with all military camps and other strategic sites removed. These maps were initially overprinted with the National Grid. In 1970, the first 1:10,000 maps were produced using the Transverse Mercator Projection. The revision process continued until recently, with new editions appearing every 10 years or so for urban areas.

**Map Name(s) and Date(s)**

SJ78NE	SJ68NW
1991	1990
1:10,000	1:10,000
	SJ68SW
	1990
	1:10,000

**Historical Map - Slice A**



**Order Details**  
 Order Number: 167570890\_1\_1  
 Customer Ref: 60578226  
 National Grid Reference: 381000, 384220  
 Slice: A  
 Site Area (Ha): 12.17  
 Search Buffer (m): 1000

**Site Details**  
 Cloughbank B Extension, Manchester Airport, Ringway, Altrincham, WA15 0PY



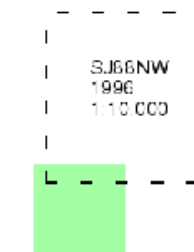
## Ordnance Survey Plan

Published 1996

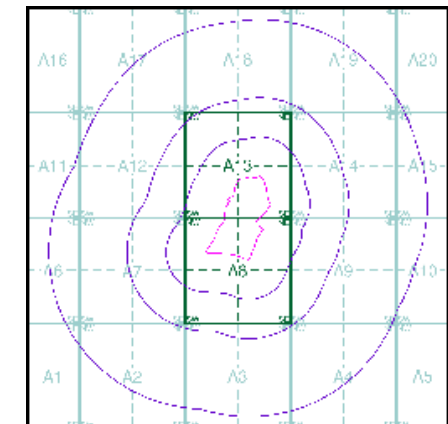
Source map scale - 1:10,000

The historical maps shown were reproduced from maps predominantly held at the scale adopted for England, Wales and Scotland in the 1840's. In 1854 the 1:2,500 scale was adopted for mapping urban areas; these maps were used to update the 1:10,560 maps. The published date given therefore is often some years later than the surveyed date. Before 1938, all OS maps were based on the Cassini Projection, with independent surveys of a single county or group of counties, giving rise to significant inaccuracies in outlying areas. In the late 1940's, a Provisional Edition was produced, which updated the 1:10,560 mapping from a number of sources. The maps appear unfinished - with all military camps and other strategic sites removed. These maps were initially overprinted with the National Grid. In 1970, the first 1:10,000 maps were produced using the Transverse Mercator Projection. The revision process continued until recently, with new editions appearing every 10 years or so for urban areas.

### Map Name(s) and Date(s)



### Historical Map - Slice A

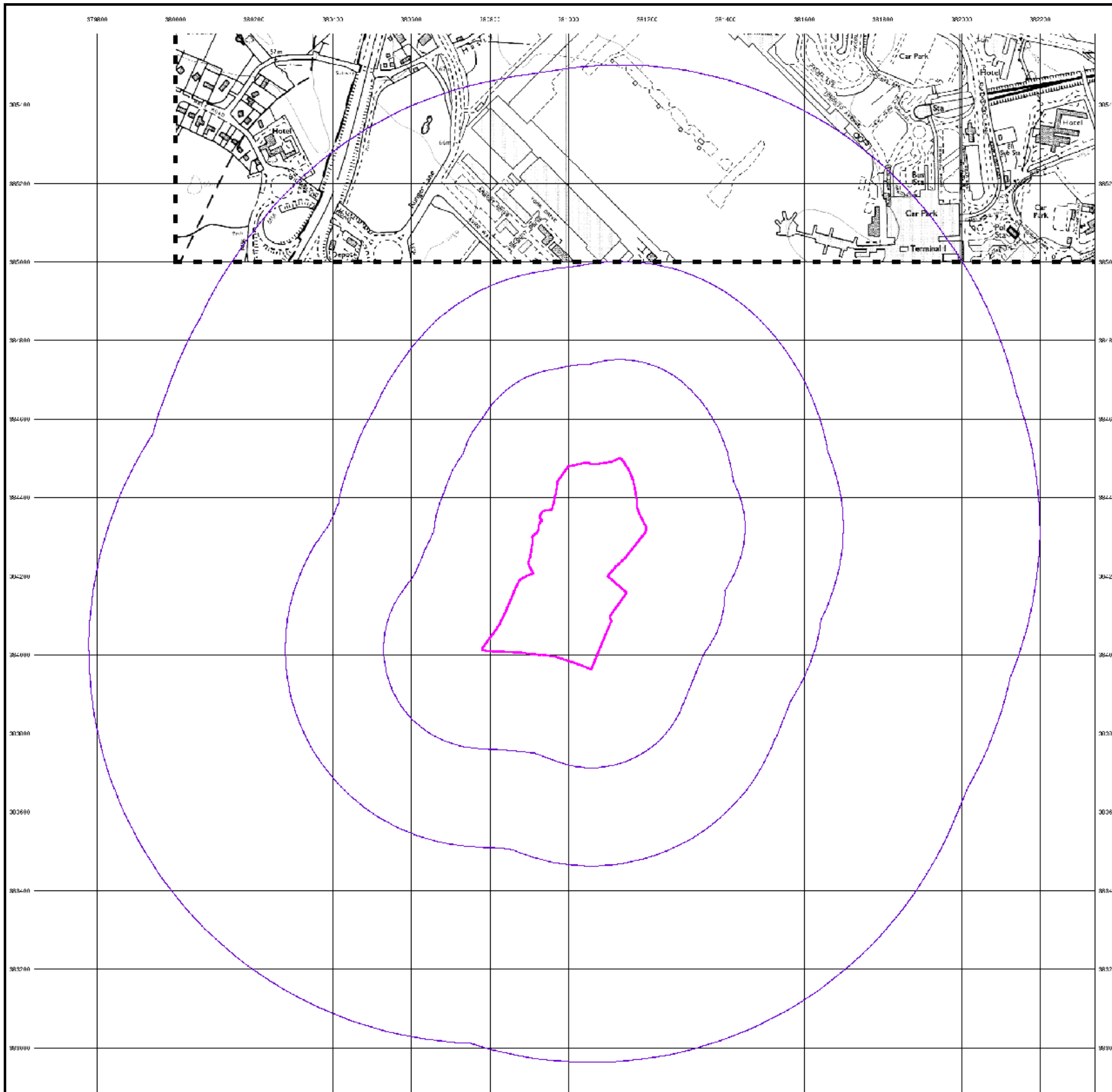


### Order Details

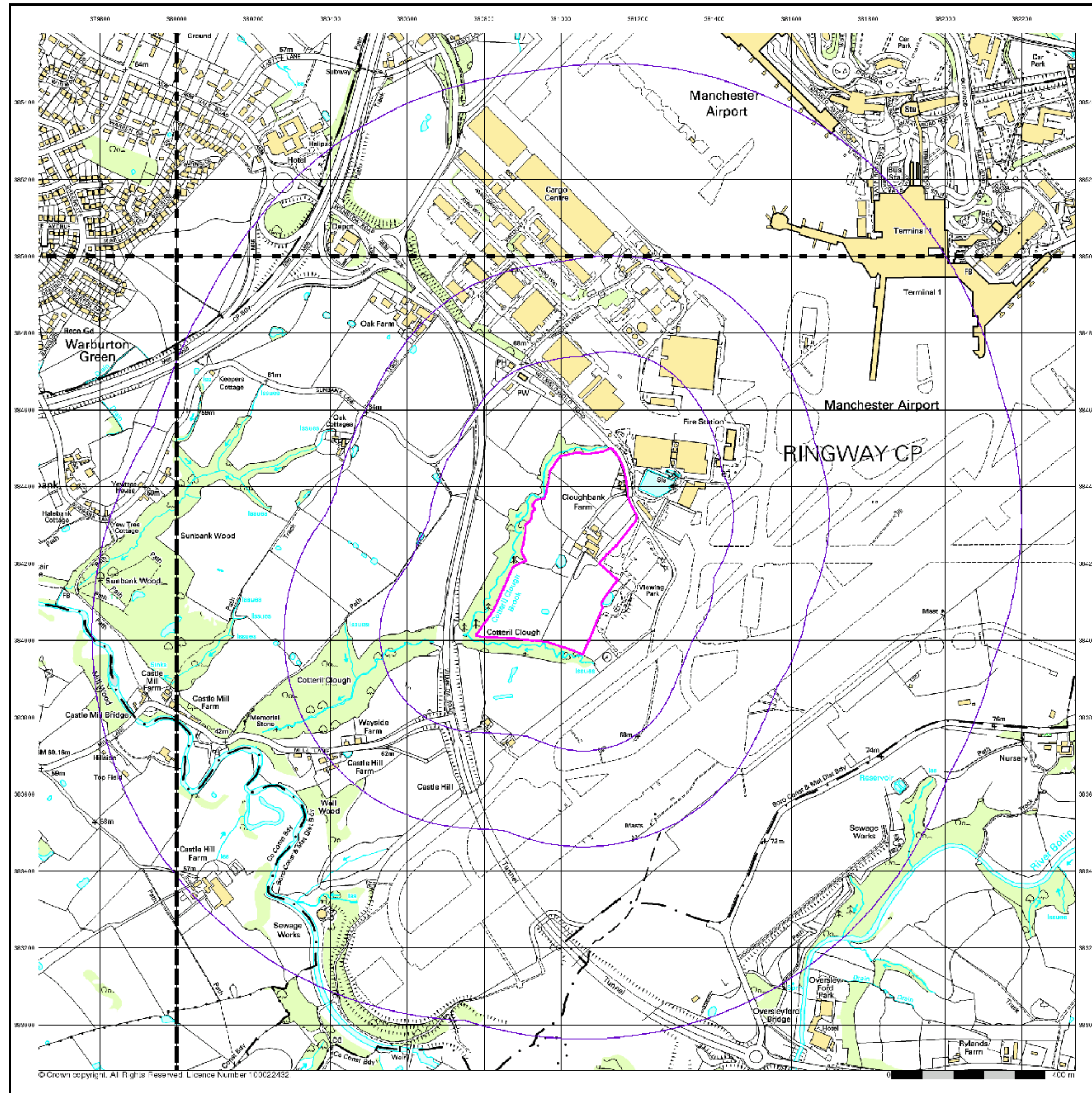
Order Number: 167570890\_1\_1  
 Customer Ref: 60578226  
 National Grid Reference: 381000, 384220  
 Slice: A  
 Site Area (Ha): 12.17  
 Search Buffer (m): 1000

### Site Details

Cloughbank B Extension, Manchester Airport, Ringway,  
 Altrincham, WA15 0PY







# Envirocheck®

LANDMARK INFORMATION GROUP®

10k Raster Mapping

Published 1999

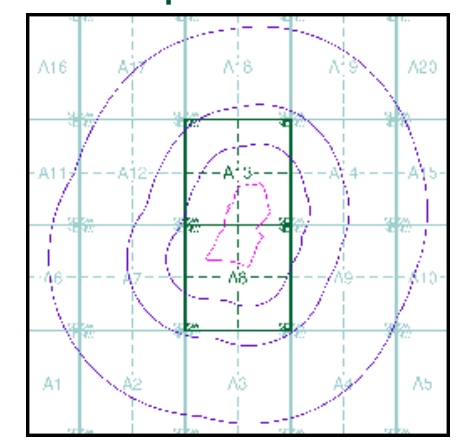
Source map scale - 1:10,000

The historical maps shown were produced from the Ordnance Survey's 1:10,000 colour raster mapping. These maps are derived from Landplan which replaced the old 1:10,000 maps originally published in 1970. The data is highly detailed showing buildings, fences and field boundaries as well as all roads, tracks and paths. Road names are also included together with the relevant road number and classification. Boundary information depiction includes county, unitary authority, district, civil parish and constituency.

### Map Name(s) and Date(s)

SJ78NE	SJ68NW
1999	1999
1:10,000	1:10,000
SJ78SE	SJ68SW
1999	1999
1:10,000	1:10,000

### Historical Map - Slice A



### Order Details

Order Number: 167570890\_1\_1  
 Customer Ref: 60578226  
 National Grid Reference: 381000, 384220  
 Slice: A  
 Site Area (Ha): 12.17  
 Search Buffer (m): 1000

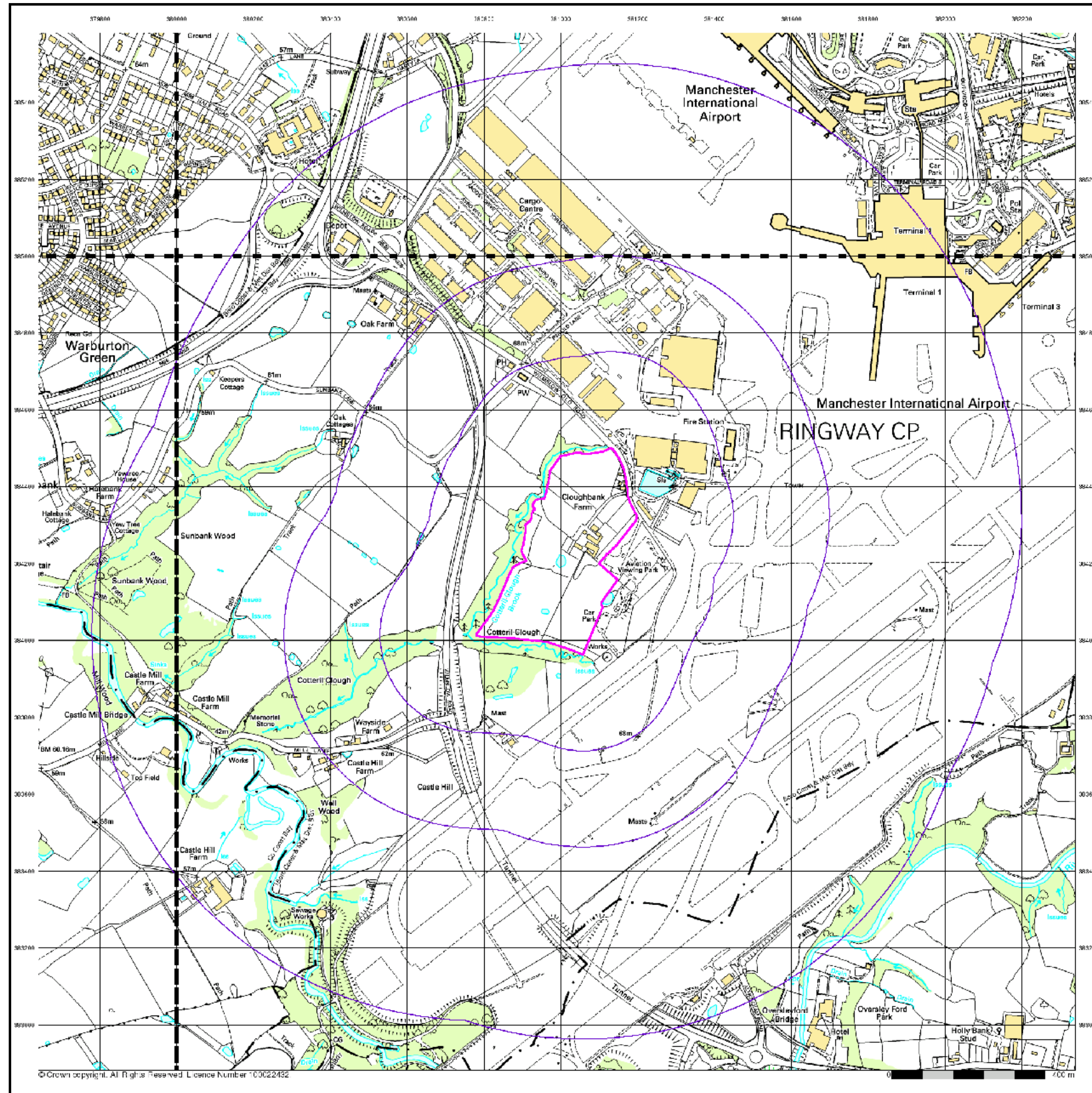
### Site Details

Cloughbank B Extension, Manchester Airport, Ringway, Altrincham, WA15 0PY

**Landmark**  
 INFORMATION GROUP

Tel: 0844 844 9952  
 Fax: 0844 844 9951  
 Web: www.envirocheck.co.uk





# Envirocheck®

LANDMARK INFORMATION GROUP®

**10k Raster Mapping**

**Published 2006**

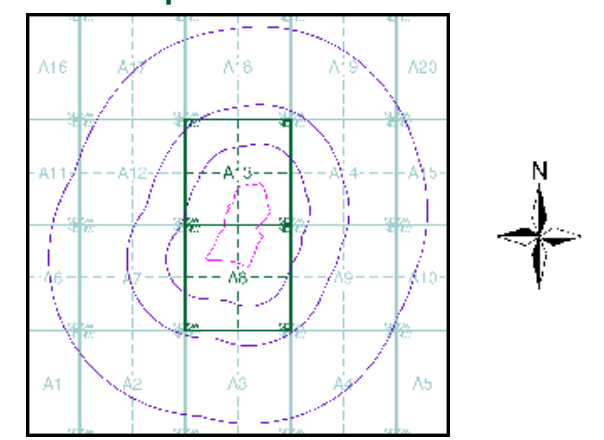
**Source map scale - 1:10,000**

The historical maps shown were produced from the Ordnance Survey's 1:10,000 colour raster mapping. These maps are derived from Landplan which replaced the old 1:10,000 maps originally published in 1970. The data is highly detailed showing buildings, fences and field boundaries as well as all roads, tracks and paths. Road names are also included together with the relevant road number and classification. Boundary information depiction includes county, unitary authority, district, civil parish and constituency.

### Map Name(s) and Date(s)

SJ7BNE 2006 1:10,000	SJ6BNW 2005 1:10,000
SJ7BSE 2006 1:10,000	SJ6BSW 2006 1:10,000

### Historical Map - Slice A



### Order Details

Order Number: 167570890\_1\_1  
 Customer Ref: 60578226  
 National Grid Reference: 381000, 384220  
 Slice: A  
 Site Area (Ha): 12.17  
 Search Buffer (m): 1000

### Site Details

Cloughbank B Extension, Manchester Airport, Ringway, Altrincham, WA15 0PY

**Landmark**  
 INFORMATION GROUP

Tel: 0844 844 9952  
 Fax: 0844 844 9951  
 Web: www.envirocheck.co.uk



## VectorMap Local

Published 2018

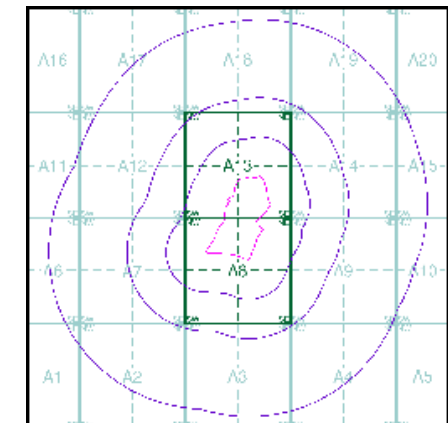
Source map scale - 1:10,000

VectorMap Local (Raster) is Ordnance Survey's highest detailed 'backdrop' mapping product. These maps are produced from OS's VectorMap Local, a simple vector dataset at a nominal scale of 1:10,000, covering the whole of Great Britain, that has been designed for creating graphical mapping. OS VectorMap Local is derived from large-scale information surveyed at 1:1250 scale (covering major towns and cities), 1:2500 scale (smaller towns, villages and developed rural areas), and 1:10 000 scale (mountain, moorland and river estuary areas).

### Map Name(s) and Date(s)

SJ78NE 2018 Variable	SJ68NW 2018 Variable
SJ78SE 2018 Variable	SJ68SW 2018 Variable

### Historical Map - Slice A

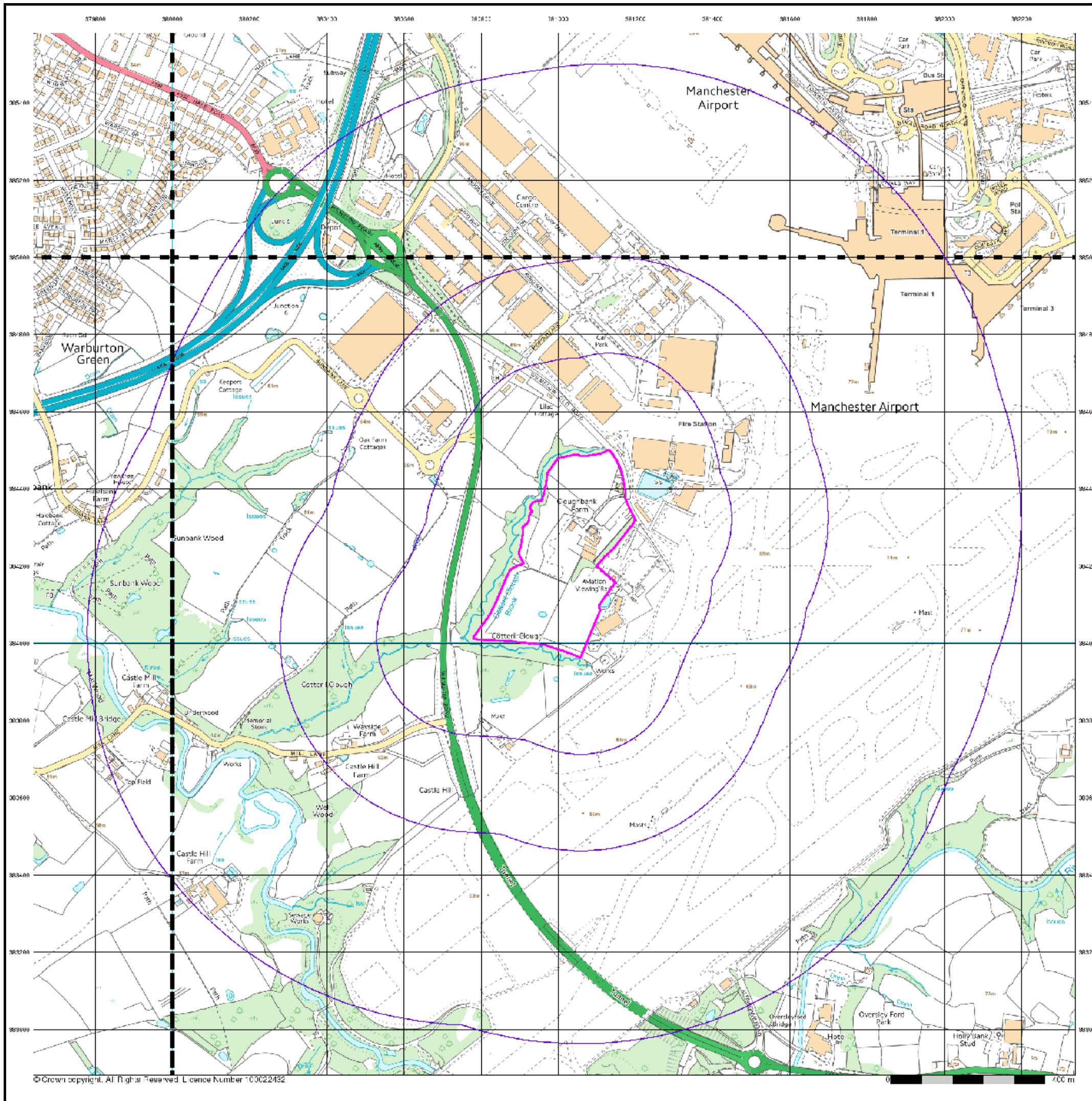


### Order Details

Order Number: 167570890\_1\_1  
 Customer Ref: 60578226  
 National Grid Reference: 381000, 384220  
 Slice: A  
 Site Area (Ha): 12.17  
 Search Buffer (m): 1000

### Site Details

Cloughbank B Extension, Manchester Airport, Ringway, Altrincham, WA15 0PY





# Historical Mapping Legends

## Ordnance Survey County Series and Ordnance Survey Plan 1:2,500

**Quarry**   **Gravel Pit**   **Sand Pit**  
**Clay Pit**   **Shingle**   **Refuse Heap**  
**Sloping Masonry**   **Flat Rock**  
**Marsh**   **Reeds**   **Osiers**  
**Rough Pasture**   **Furze**   **Wood**  
**Mixed Wood**   **Brushwood**   **Orchard**  
**Fir**   **Ford**   **Stepping Stones**  
**Ferry**   **Waterfall**   **Lock**  
**Trig. Station**   **Altitude at Trig. Station**  
**B.M. 325.9**   **Bench Mark**   **Surface Level**  
**Arrow denotes flow of water**   **Antiquities (site of)**  
**Cutting**   **Embankment**  
**Railway crossing Road**   **Level Crossing**   **Road crossing Railway**  
**Railway crossing River or Canal**   **Road over single stream**   **Road over River or Canal**  
**County Boundary (Geographical)**  
**County & Civil Parish Boundary**  
**Administrative County & Civil Parish Boundary**  
**County Borough Boundary (England)**  
**County Burgh Boundary (Scotland)**  
**Boundary Post or Stone**   **Police Call Box**  
**B.R. Bridle Road**   **P Pump**  
**E.P. Electricity Pylon**   **S.P. Signal Post**  
**F.B. Foot Bridge**   **Sl. Sluice**  
**F.P. Foot Path**   **Sp. Spring**  
**G.P. Guide Post or Board**   **T.C.B. Telephone Call Box**  
**M.S. Mile Stone**   **Tr. Trough**  
**M.P. M.R. Mooring Post or Ring**   **W Well**

## Ordnance Survey Plan, Additional SIMs and Supply of Unpublished Survey Information 1:2,500 and 1:1,250

**Inactive Quarry, Chalk Pit or Clay Pit**   **Active Quarry, Chalk Pit or Clay Pit**  
**Rock**   **Boulders**  
**Cliff**   **Slopes**   **Top**  
**Roofed Building**   **Glazed Roof Building**  
**Sloping Masonry**   **Archway**  
**Non-Coniferous Tree (surveyed)**   **Coniferous Tree (surveyed)**  
**Non-Coniferous Trees (not surveyed)**   **Coniferous Trees (not surveyed)**  
**Orchard Tree**   **Scrub**   **Bracken**  
**Coppice, Osier**   **Reeds**   **Marsh, Saltings**  
**Rough Grassland**   **Heath**   **Culvert**  
**Direction of water flow**   **Bench Mark**   **Antiquity (site of)**  
**Cave Entrance**   **Triangulation Station**   **Electricity Pylon**  
**Electricity Transmission Line**  
**County Boundary (Geographical)**  
**County & Civil Parish Boundary**  
**Civil Parish Boundary**  
**Admin. County or County Bor. Boundary**  
**London Borough Boundary**  
**Symbol marking point where boundary mereing changes**  
**BH Beer House**   **P Pillar, Pole or Post**  
**BP, BS Boundary Post or Stone**   **PO Post Office**  
**Cn, C Capstan, Crane**   **PC Public Convenience**  
**Chy Chimney**   **PH Public House**  
**D.Fn Drinking Fountain**   **Pp Pump**  
**EIP Electricity Pillar or Post**   **SB, S Br Signal Box or Bridge**  
**FAP Fire Alarm Pillar**   **SP, SL Signal Post or Light**  
**FB Foot Bridge**   **Spr Spring**  
**GP Guide Post**   **Tk Tank or Track**  
**H Hydrant or Hydraulic**   **TCB Telephone Call Box**  
**LC Level Crossing**   **TCP Telephone Call Post**  
**MH Manhole**   **Tr Trough**  
**MP Mile Post or Mooring Post**   **W.Pt, W.T Water Point, Water Tap**  
**MS Mile Stone**   **W Well**  
**NTL Normal Tidal Limit**   **Wd Pp Wind Pump**

## Large-Scale National Grid Data 1:2,500 and 1:1,250

**Cliff**   **Slopes**   **Top**  
**Rock**   **Rock (scattered)**  
**Boulders**   **Boulders (scattered)**  
**Positioned Boulder**   **Scree**  
**Non-Coniferous Tree (surveyed)**   **Coniferous Tree (surveyed)**  
**Non-Coniferous Trees (not surveyed)**   **Coniferous Trees (not surveyed)**  
**Orchard Tree**   **Scrub**   **Bracken**  
**Coppice, Osier**   **Reeds**   **Marsh, Saltings**  
**Rough Grassland**   **Heath**   **Culvert**  
**Direction of water flow**   **Triangulation Station**   **Antiquity (site of)**  
**Electricity Transmission Line**   **Electricity Pylon**  
**Bench Mark**   **Buildings with Building Seed**  
**Roofed Building**   **Glazed Roof Building**  
**Civil parish/community boundary**  
**District boundary**  
**County boundary**  
**Boundary post/stone**  
**Boundary mereing symbol (note: these always appear in opposed pairs or groups of three)**  
**Bks Barracks**   **P Pillar, Pole or Post**  
**Bty Battery**   **PO Post Office**  
**Cemr Cemetery**   **PC Public Convenience**  
**Chy Chimney**   **Pp Pump**  
**Cism Cistern**   **Ppg Sta Pumping Station**  
**Dismtd Rly Dismantled Railway**   **PW Place of Worship**  
**El Gen Sta Electricity Generating Station**   **Sewage Ppg Sta Sewage Pumping Station**  
**EIP Electricity Pole, Pillar**   **SB, S Br Signal Box or Bridge**  
**El Sub Sta Electricity Sub Station**   **SP, SL Signal Post or Light**  
**FB Filter Bed**   **Spr Spring**  
**Fn / D.Fn Fountain / Drinking Ftn.**   **Tk Tank or Track**  
**Gas Gov Gas Valve Compound**   **Tr Trough**  
**GVC Gas Governor**   **Wd Pp Wind Pump**  
**GP Guide Post**   **W.Pt, W.T Water Point, Water Tap**  
**MH Manhole**   **Wks Works (building or area)**  
**MP, MS Mile Post or Mile Stone**   **W Well**

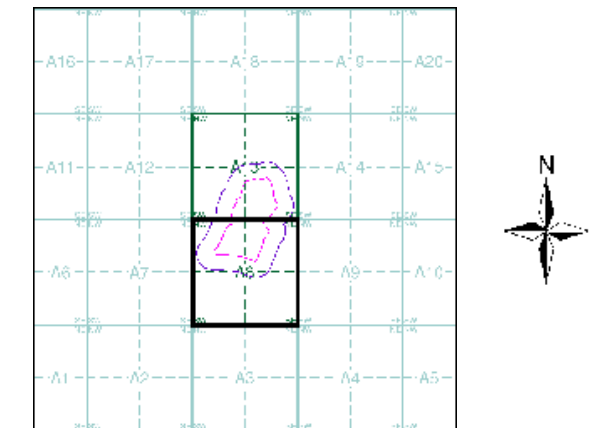
# Envirocheck

LANDMARK INFORMATION GROUP

## Historical Mapping & Photography included:

Mapping Type	Scale	Date	Pg
Cheshire	1:2,500	1877	2
Cheshire	1:2,500	1898	3
Cheshire	1:2,500	1909	4
Lancashire And Furness	1:2,500	1935	5
Cheshire	1:2,500	1935	6
Ordnance Survey Plan	1:1,250	1968 - 1969	7
Additional SIMs	1:1,250	1968 - 1987	8
Ordnance Survey Plan	1:2,500	1969 - 1971	9
Additional SIMs	1:1,250	1973	10
Supply of Unpublished Survey Information	1:1,250	1974	11
Additional SIMs	1:2,500	1988	12
Large-Scale National Grid Data	1:1,250	1992	13
Large-Scale National Grid Data	1:1,250	1995	14
Historical Aerial Photography	1:2,500	2000	15

## Historical Map - Segment A8



## Order Details

Order Number: 167570890\_1\_1  
 Customer Ref: 60578226  
 National Grid Reference: 381000, 384220  
 Slice: A  
 Site Area (Ha): 12.17  
 Search Buffer (m): 100

## Site Details

Cloughbank B Extension, Manchester Airport, Ringway, Altrincham, WA15 0PY

Landmark  
INFORMATION GROUP

Tel: 0844 844 9952  
 Fax: 0844 844 9951  
 Web: www.envirocheck.co.uk



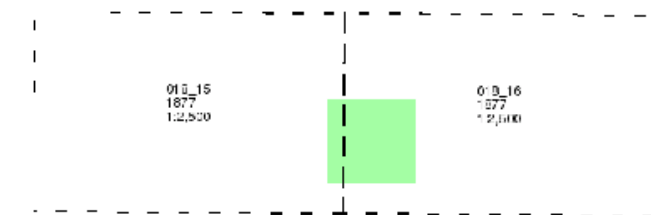
Cheshire

Published 1877

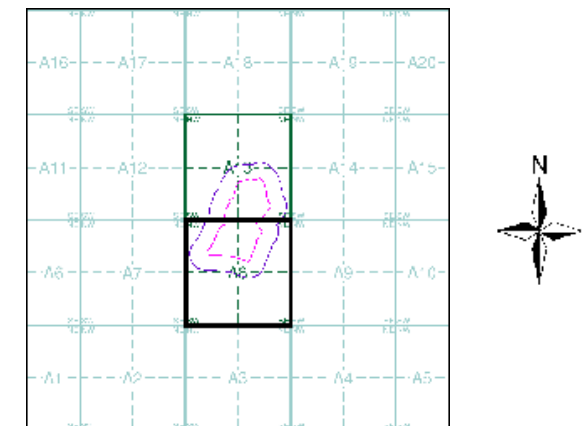
Source map scale - 1:2,500

The historical maps shown were reproduced from maps predominantly held at the scale adopted for England, Wales and Scotland in the 1840's. In 1854 the 1:2,500 scale was adopted for mapping urban areas and by 1896 it covered the whole of what were considered to be the cultivated parts of Great Britain. The published date given below is often some years later than the surveyed date. Before 1938, all OS maps were based on the Cassini Projection, with independent surveys of a single county or group of counties, giving rise to significant inaccuracies in outlying areas.

### Map Name(s) and Date(s)



### Historical Map - Segment A8

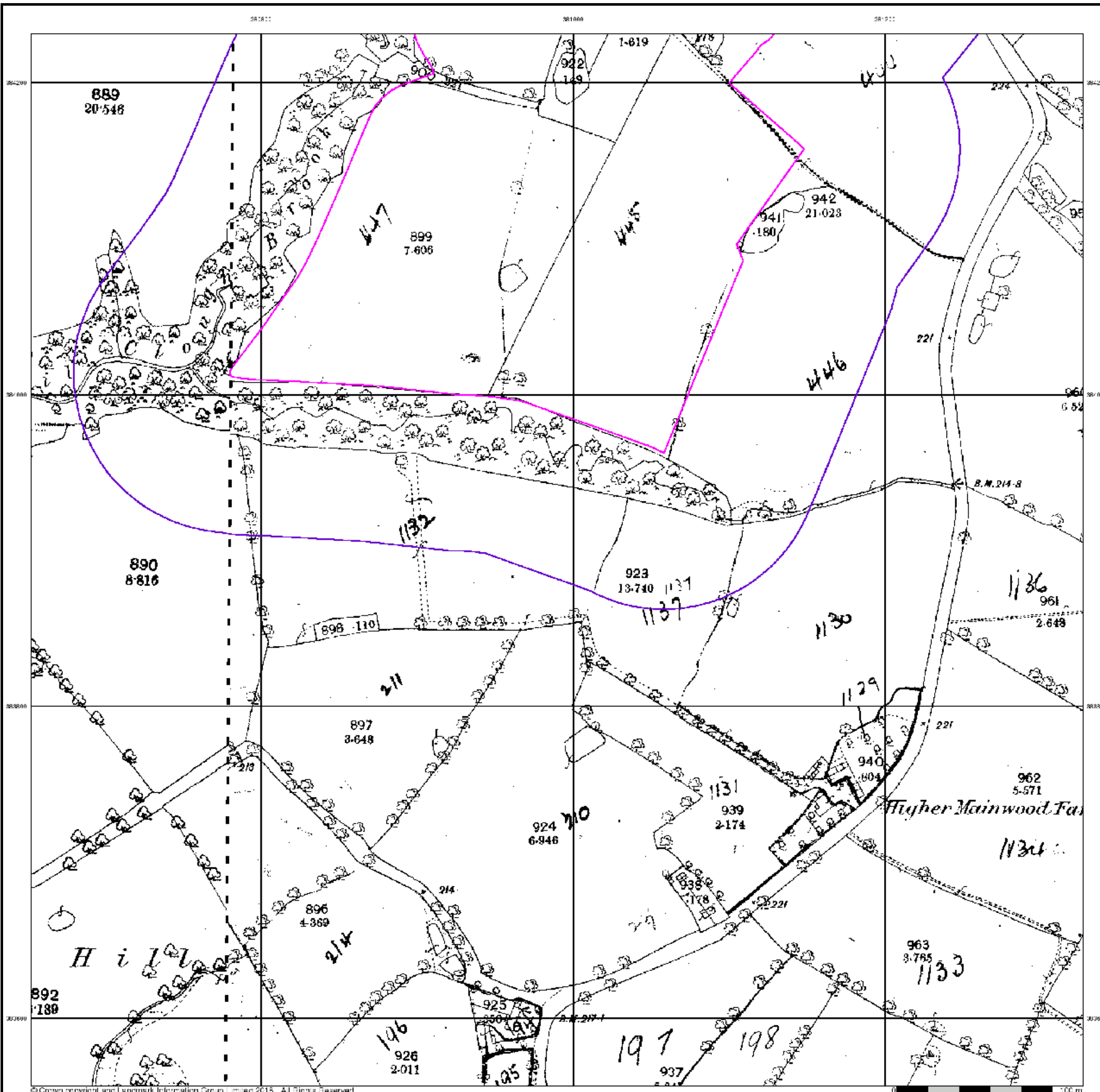


### Order Details

Order Number: 167570890\_1\_1  
 Customer Ref: 60578226  
 National Grid Reference: 381000, 384220  
 Slice: A  
 Site Area (Ha): 12.17  
 Search Buffer (m): 100

### Site Details

Cloughbank B Extension, Manchester Airport, Ringway, Altrincham, WA15 0PY



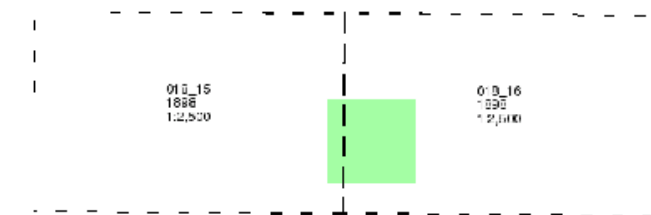
## Cheshire

Published 1898

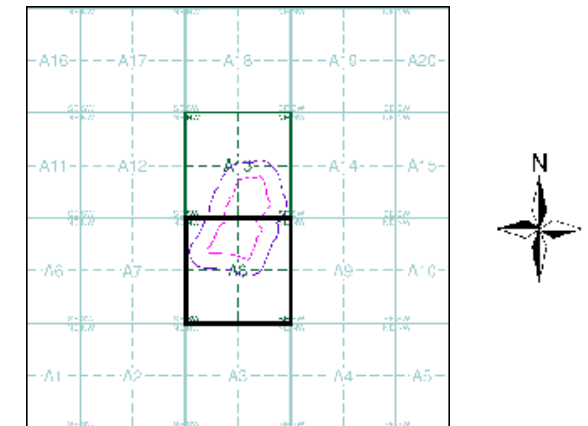
Source map scale - 1:2,500

The historical maps shown were reproduced from maps predominantly held at the scale adopted for England, Wales and Scotland in the 1840's. In 1854 the 1:2,500 scale was adopted for mapping urban areas and by 1896 it covered the whole of what were considered to be the cultivated parts of Great Britain. The published date given below is often some years later than the surveyed date. Before 1938, all OS maps were based on the Cassini Projection, with independent surveys of a single county or group of counties, giving rise to significant inaccuracies in outlying areas.

### Map Name(s) and Date(s)



### Historical Map - Segment A8

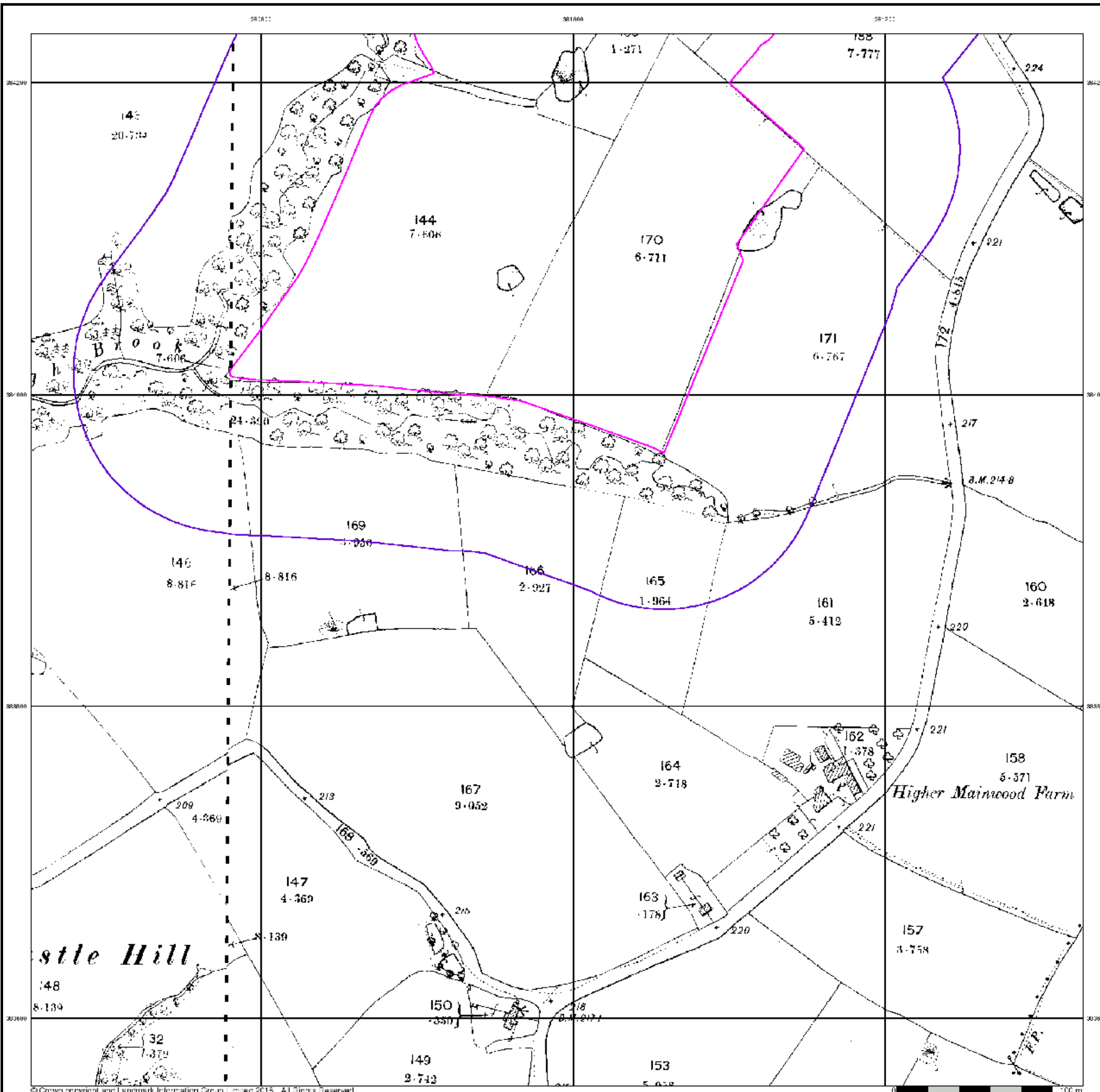


### Order Details

Order Number: 167570890\_1\_1  
 Customer Ref: 60578226  
 National Grid Reference: 381000, 384220  
 Slice: A  
 Site Area (Ha): 12.17  
 Search Buffer (m): 100

### Site Details

Cloughbank B Extension, Manchester Airport, Ringway, Altrincham, WA15 0PY



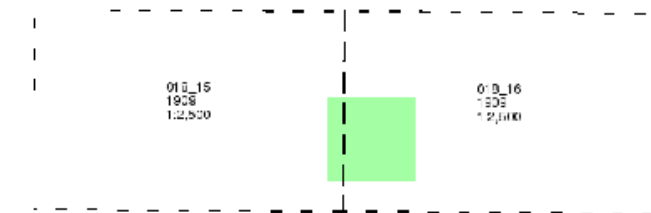
Cheshire

Published 1909

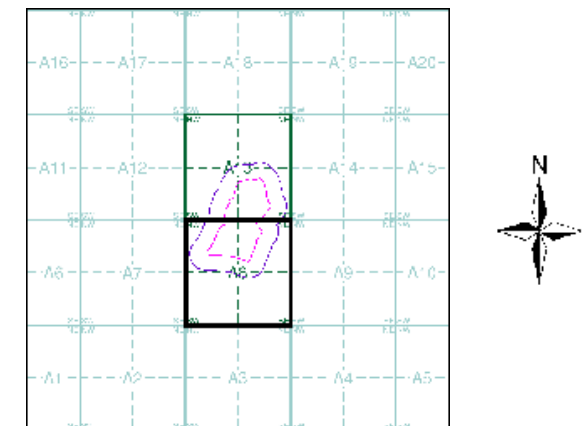
Source map scale - 1:2,500

The historical maps shown were reproduced from maps predominantly held at the scale adopted for England, Wales and Scotland in the 1840's. In 1854 the 1:2,500 scale was adopted for mapping urban areas and by 1896 it covered the whole of what were considered to be the cultivated parts of Great Britain. The published date given below is often some years later than the surveyed date. Before 1938, all OS maps were based on the Cassini Projection, with independent surveys of a single county or group of counties, giving rise to significant inaccuracies in outlying areas.

### Map Name(s) and Date(s)



### Historical Map - Segment A8

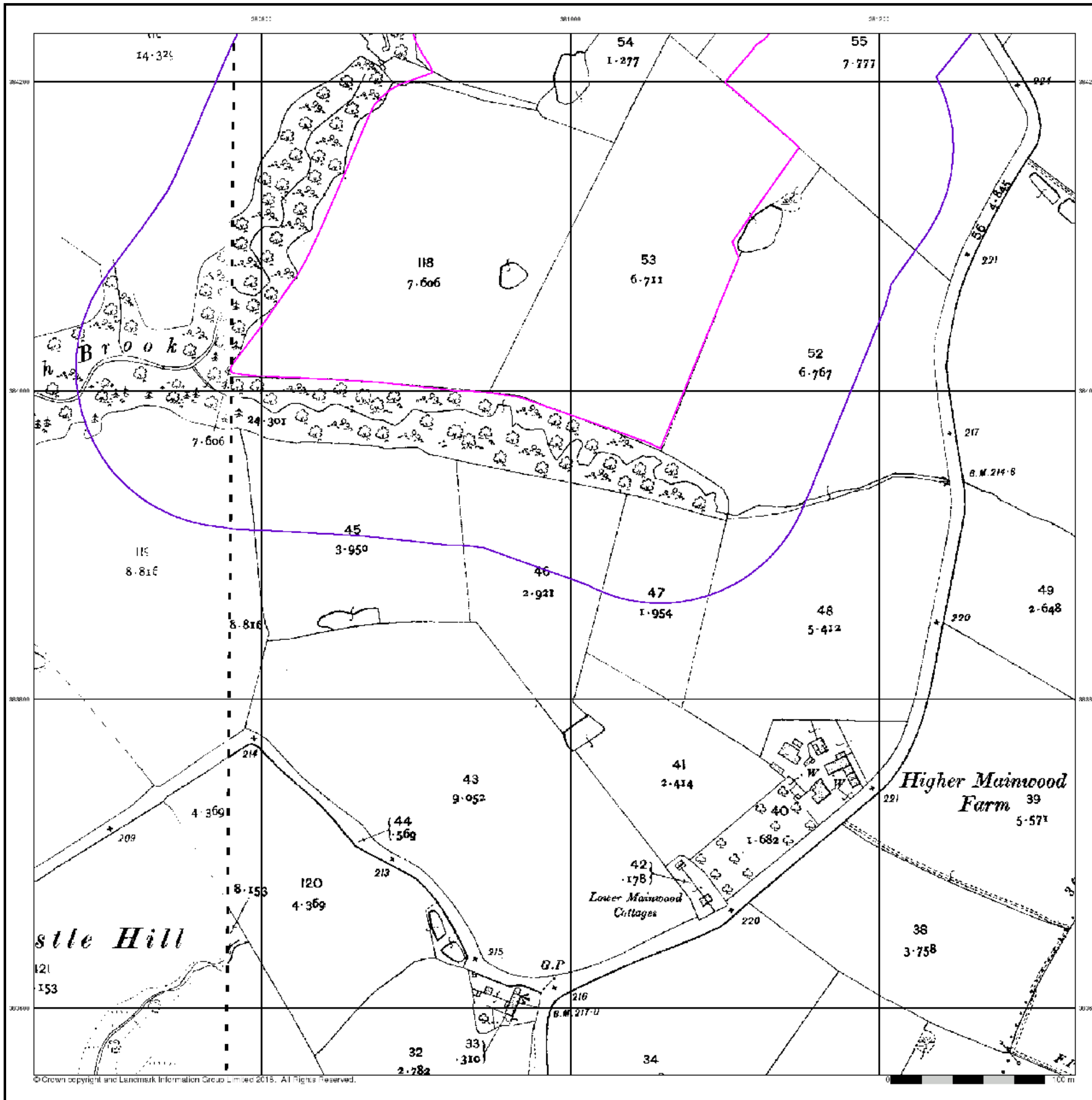


### Order Details

Order Number: 167570890\_1\_1  
 Customer Ref: 60578226  
 National Grid Reference: 381000, 384220  
 Slice: A  
 Site Area (Ha): 12.17  
 Search Buffer (m): 100

### Site Details

Cloughbank B Extension, Manchester Airport, Ringway, Altrincham, WA15 0PY





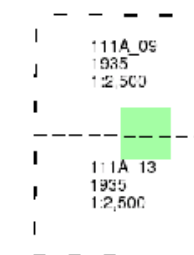
## Lancashire And Furness

Published 1935

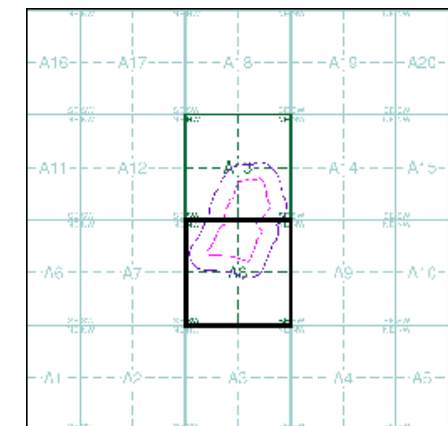
Source map scale - 1:2,500

The historical maps shown were reproduced from maps predominantly held at the scale adopted for England, Wales and Scotland in the 1840's. In 1854 the 1:2,500 scale was adopted for mapping urban areas and by 1896 it covered the whole of what were considered to be the cultivated parts of Great Britain. The published date given below is often some years later than the surveyed date. Before 1938, all OS maps were based on the Cassini Projection, with independent surveys of a single county or group of counties, giving rise to significant inaccuracies in outlying areas.

### Map Name(s) and Date(s)



### Historical Map - Segment A8

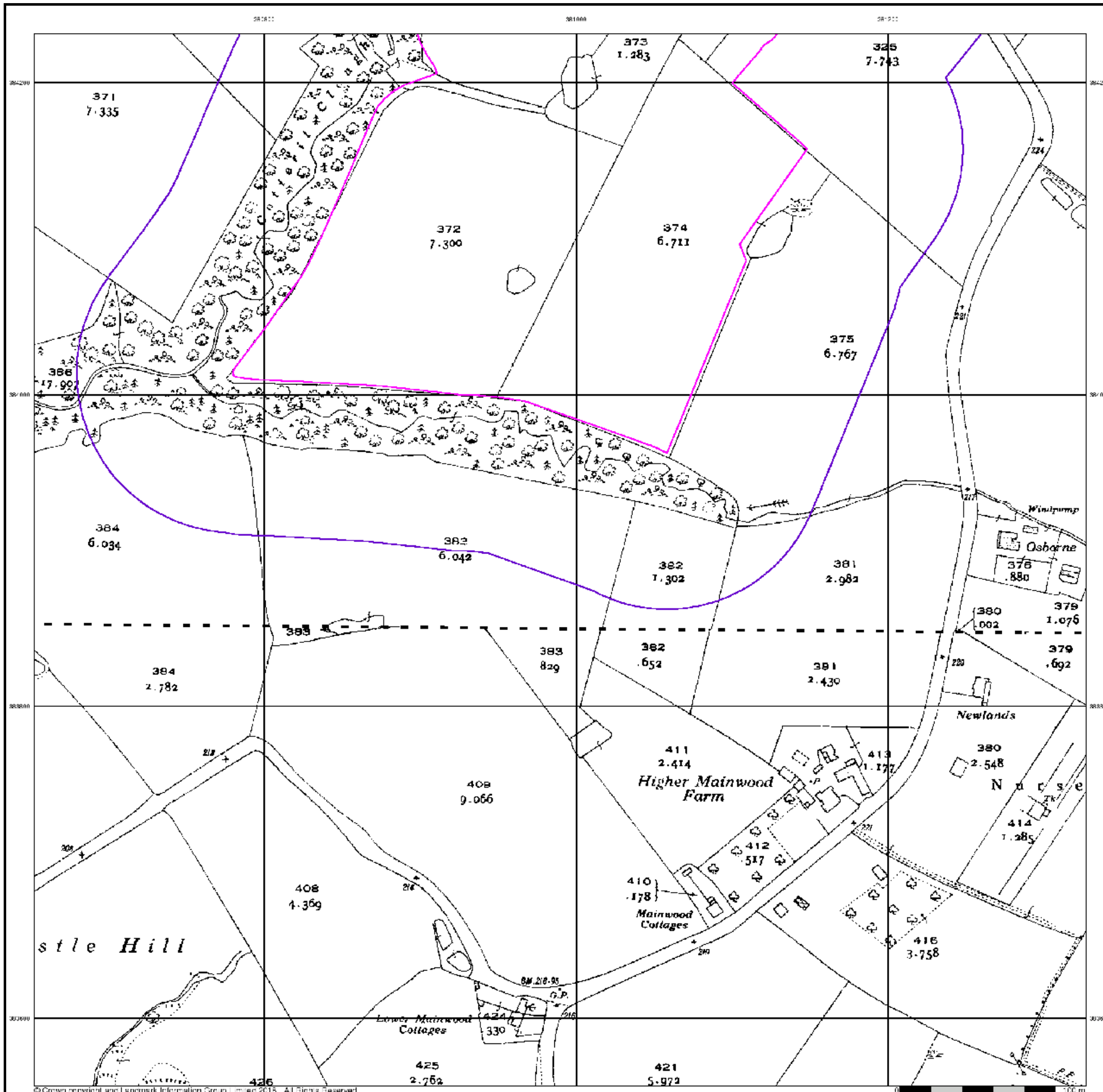


### Order Details

Order Number: 167570890\_1\_1  
 Customer Ref: 60578226  
 National Grid Reference: 381000, 384220  
 Slice: A  
 Site Area (Ha): 12.17  
 Search Buffer (m): 100

### Site Details

Cloughbank B Extension, Manchester Airport, Ringway, Altrincham, WA15 0PY





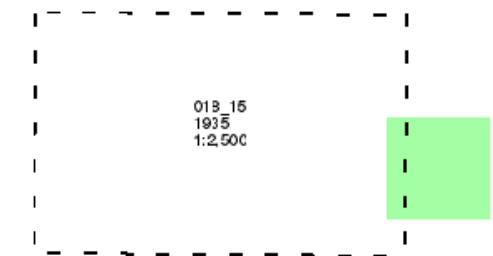
## Cheshire

Published 1935

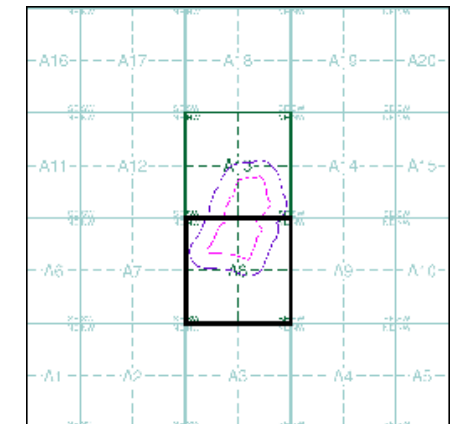
Source map scale - 1:2,500

The historical maps shown were reproduced from maps predominantly held at the scale adopted for England, Wales and Scotland in the 1840's. In 1854 the 1:2,500 scale was adopted for mapping urban areas and by 1896 it covered the whole of what were considered to be the cultivated parts of Great Britain. The published date given below is often some years later than the surveyed date. Before 1938, all OS maps were based on the Cassini Projection, with independent surveys of a single county or group of counties, giving rise to significant inaccuracies in outlying areas.

### Map Name(s) and Date(s)



### Historical Map - Segment A8

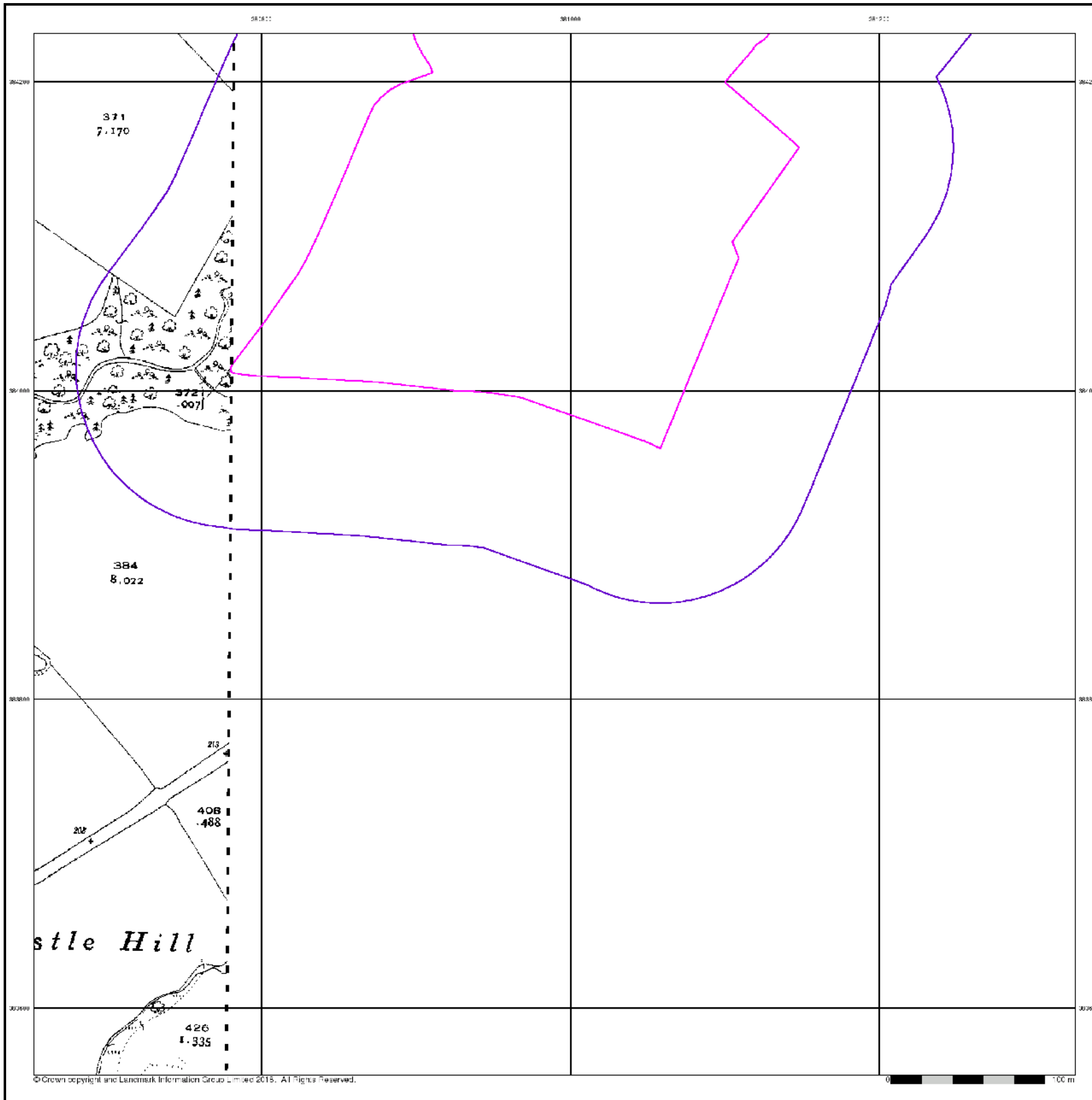


### Order Details

Order Number: 167570890\_1\_1  
 Customer Ref: 60578226  
 National Grid Reference: 381000, 384220  
 Slice: A  
 Site Area (Ha): 12.17  
 Search Buffer (m): 100

### Site Details

Cloughbank B Extension, Manchester Airport, Ringway,  
 Altrincham, WA15 0PY



## Ordnance Survey Plan

Published 1968 - 1969

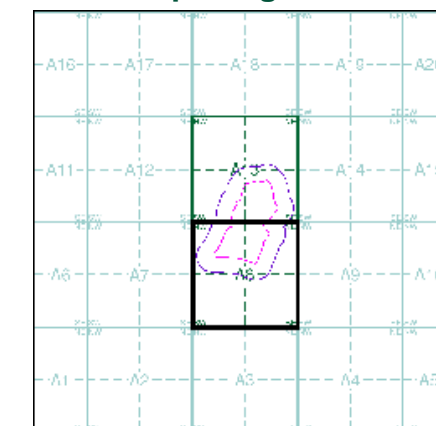
Source map scale - 1:1,250

The historical maps shown were reproduced from maps predominantly held at the scale adopted for England, Wales and Scotland in the 1840's. In 1854 the 1:2,500 scale was adopted for mapping urban areas and by 1896 it covered the whole of what were considered to be the cultivated parts of Great Britain. The published date given below is often some years later than the surveyed date. Before 1938, all OS maps were based on the Cassini Projection, with independent surveys of a single county or group of counties, giving rise to significant inaccuracies in outlying areas.

### Map Name(s) and Date(s)

S.8084EE 1908 1:1,250	S.8184SW 1908 1:1,250
S.8083NE 1908 1:1,250	S.8183NW 1909 1:1,250

### Historical Map - Segment A8

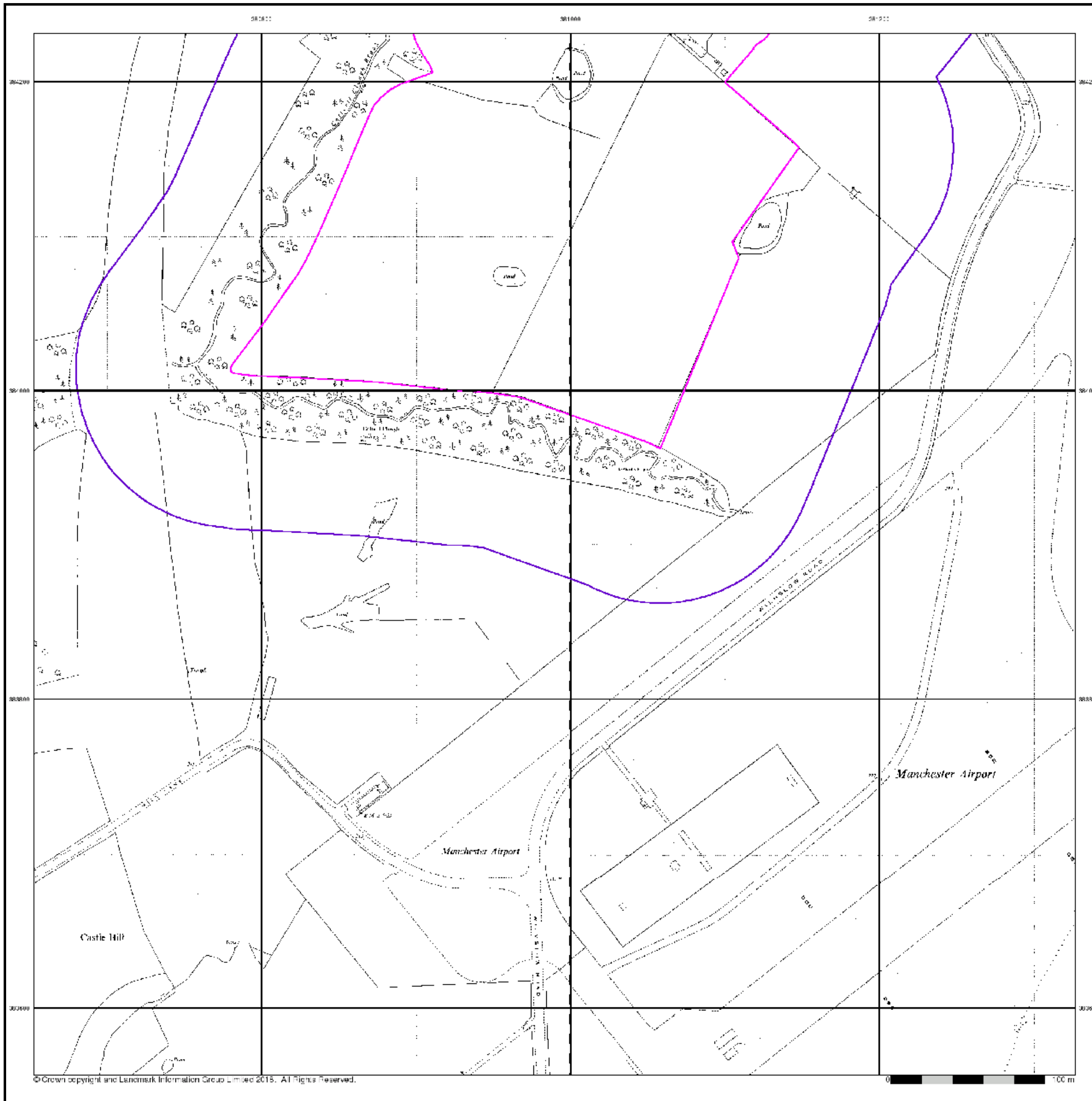


### Order Details

Order Number: 167570890\_1\_1  
 Customer Ref: 60578226  
 National Grid Reference: 381000, 384220  
 Slice: A  
 Site Area (Ha): 12.17  
 Search Buffer (m): 100

### Site Details

Cloughbank B Extension, Manchester Airport, Ringway,  
 Altrincham, WA15 0PY



## Additional SIMs

Published 1968 - 1987

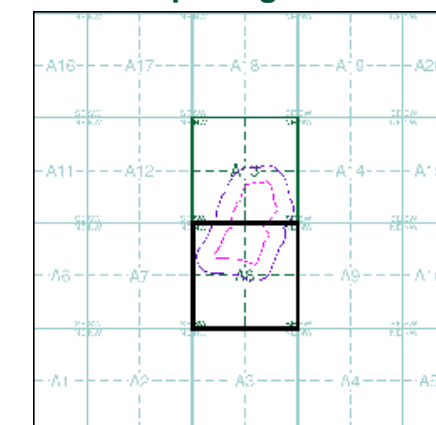
Source map scale - 1:1,250

The SIM cards (Ordnance Survey's 'Survey of Information on Microfilm') are further, minor editions of mapping which were produced and published in between the main editions as an area was updated. They date from 1947 to 1994, and contain detailed information on buildings, roads and land-use. These maps were produced at both 1:2,500 and 1:1,250 scales.

## Map Name(s) and Date(s)

S.8084EE 1968 1:1,250	S.8184SW 1967 1:1,250
S.8083NE 1970 1:1,250	S.8183NW 1967 1:1,250

## Historical Map - Segment A8

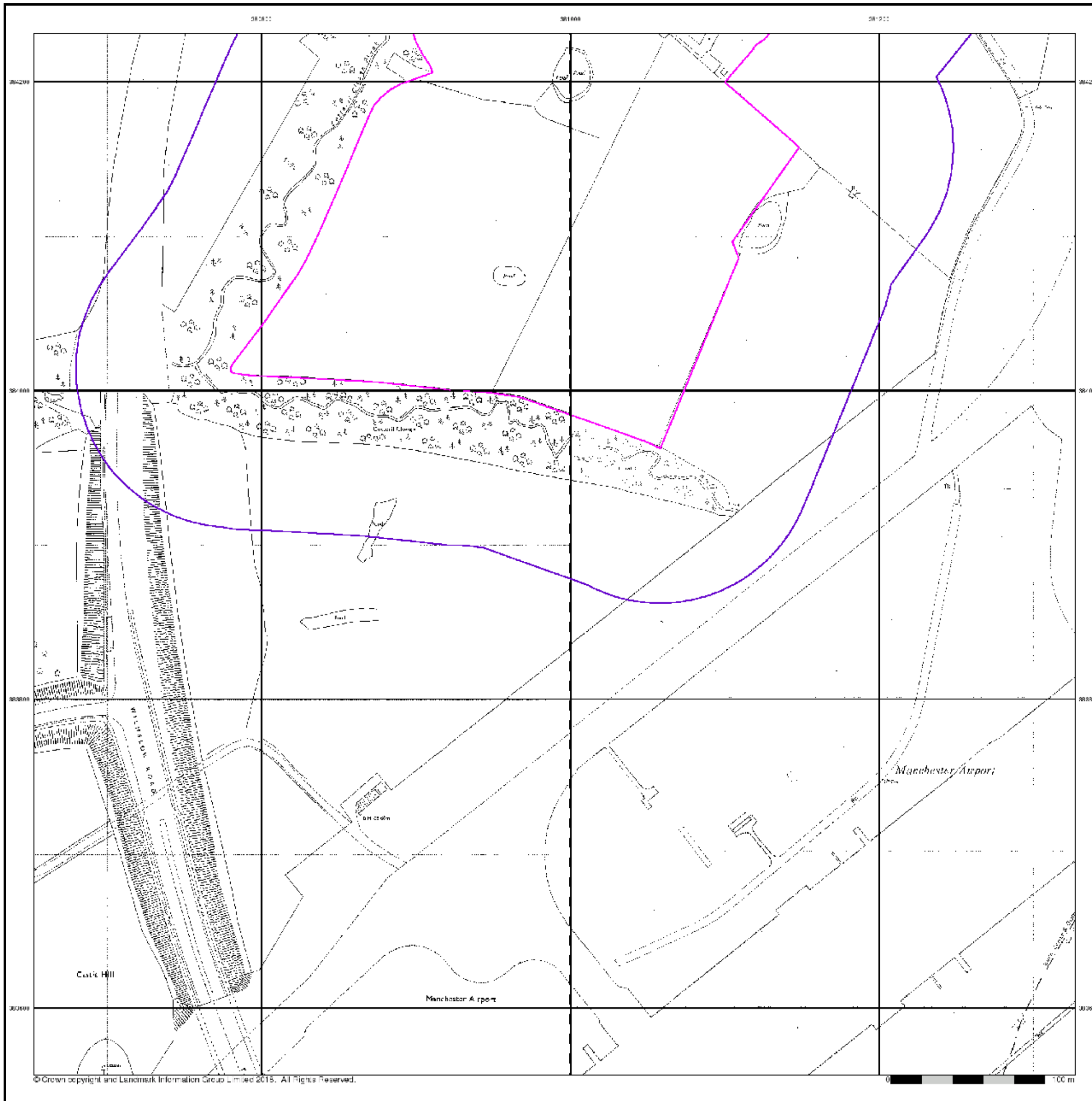


## Order Details

Order Number: 167570890\_1\_1  
 Customer Ref: 60578226  
 National Grid Reference: 381000, 384220  
 Slice: A  
 Site Area (Ha): 12.17  
 Search Buffer (m): 100

## Site Details

Cloughbank B Extension, Manchester Airport, Ringway,  
 Altrincham, WA15 0PY





## Ordnance Survey Plan

Published 1969 - 1971

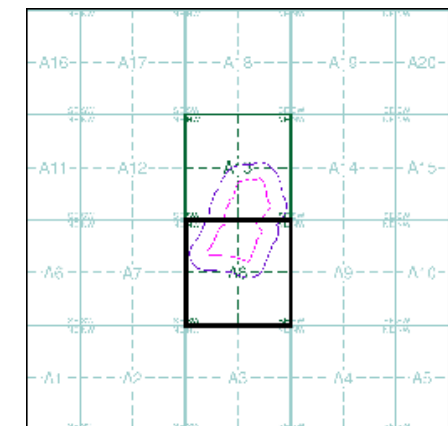
Source map scale - 1:2,500

The historical maps shown were reproduced from maps predominantly held at the scale adopted for England, Wales and Scotland in the 1840's. In 1854 the 1:2,500 scale was adopted for mapping urban areas and by 1896 it covered the whole of what were considered to be the cultivated parts of Great Britain. The published date given below is often some years later than the surveyed date. Before 1938, all OS maps were based on the Cassini Projection, with independent surveys of a single county or group of counties, giving rise to significant inaccuracies in outlying areas.

### Map Name(s) and Date(s)

SJ8084 1969 1:2,500	SJ8184 1996 1:2,500
SJ8083 1971 1:2,500	SJ8183 1971 1:2,500

### Historical Map - Segment A8

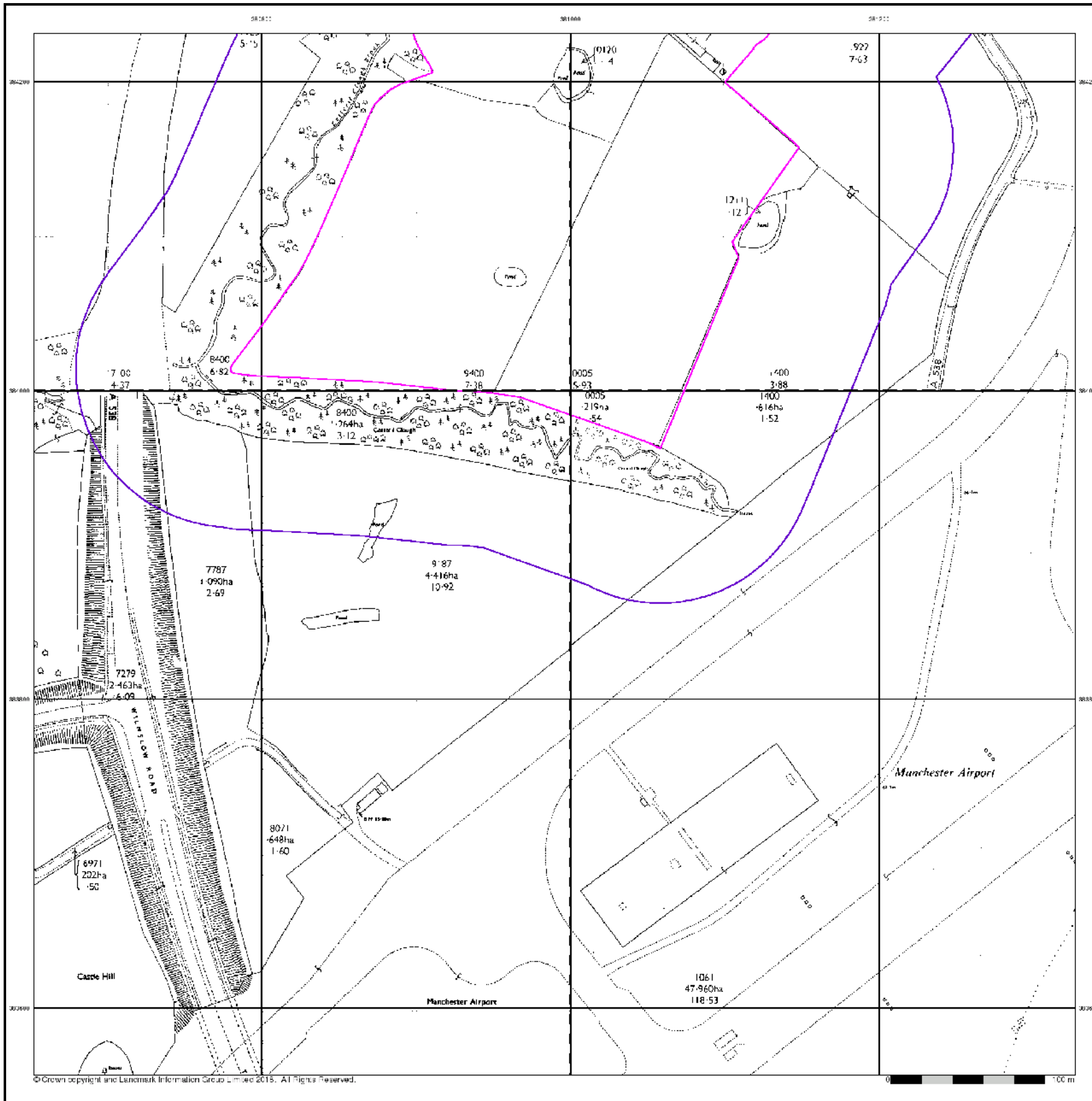


### Order Details

Order Number: 167570890\_1\_1  
 Customer Ref: 60578226  
 National Grid Reference: 381000, 384220  
 Slice: A  
 Site Area (Ha): 12.17  
 Search Buffer (m): 100

### Site Details

Cloughbank B Extension, Manchester Airport, Ringway,  
 Altrincham, WA15 0PY



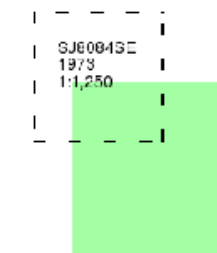
## Additional SIMs

Published 1973

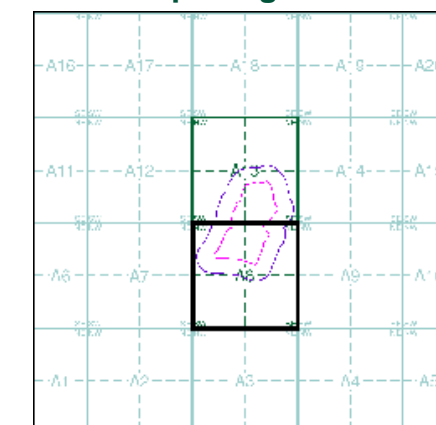
Source map scale - 1:1,250

The SIM cards (Ordnance Survey's 'Survey of Information on Microfilm') are further, minor editions of mapping which were produced and published in between the main editions as an area was updated. They date from 1947 to 1994, and contain detailed information on buildings, roads and land-use. These maps were produced at both 1:2,500 and 1:1,250 scales.

## Map Name(s) and Date(s)



## Historical Map - Segment A8

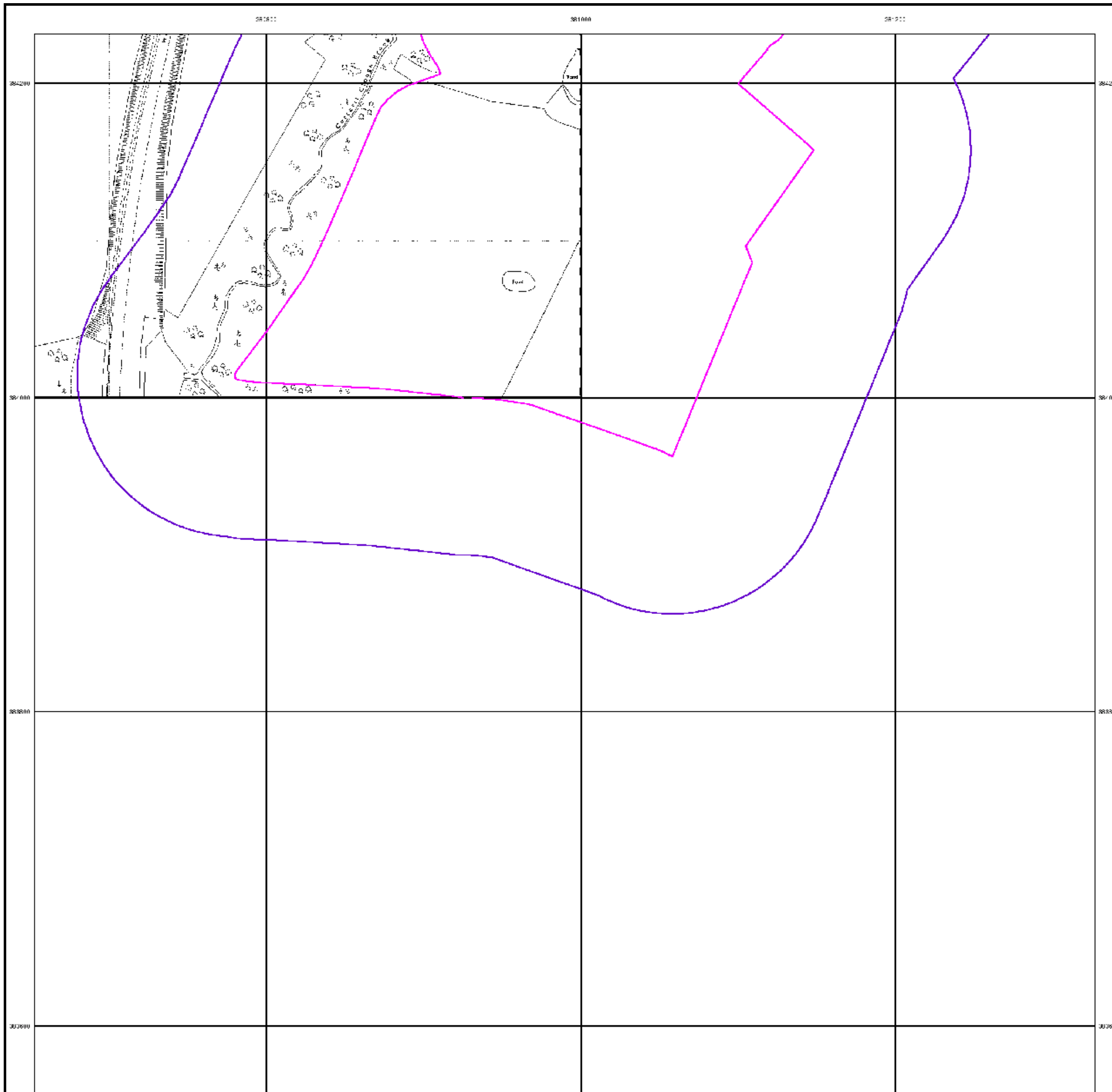


## Order Details

Order Number: 167570890\_1\_1  
Customer Ref: 60578226  
National Grid Reference: 381000, 384220  
Slice: A  
Site Area (Ha): 12.17  
Search Buffer (m): 100

## Site Details

Cloughbank B Extension, Manchester Airport, Ringway,  
Altrincham, WA15 0PY



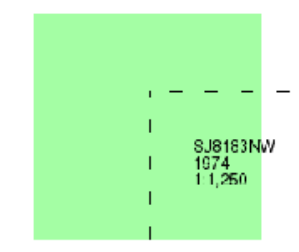
## Supply of Unpublished Survey Information

Published 1974

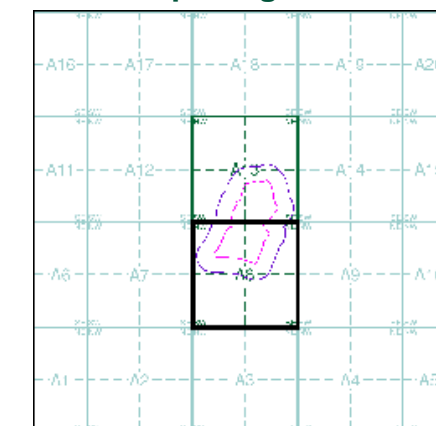
Source map scale - 1:1,250

SUSI maps (Supply of Unpublished Survey Information) were produced between 1972 and 1977, mainly for internal use at Ordnance Survey. These were more of a 'work-in-progress' plan as they showed updates of individual areas on a map. These maps were unpublished, and they do not represent a single moment in time. They were produced at both 1:2,500 and 1:1,250 scales.

### Map Name(s) and Date(s)



### Historical Map - Segment A8

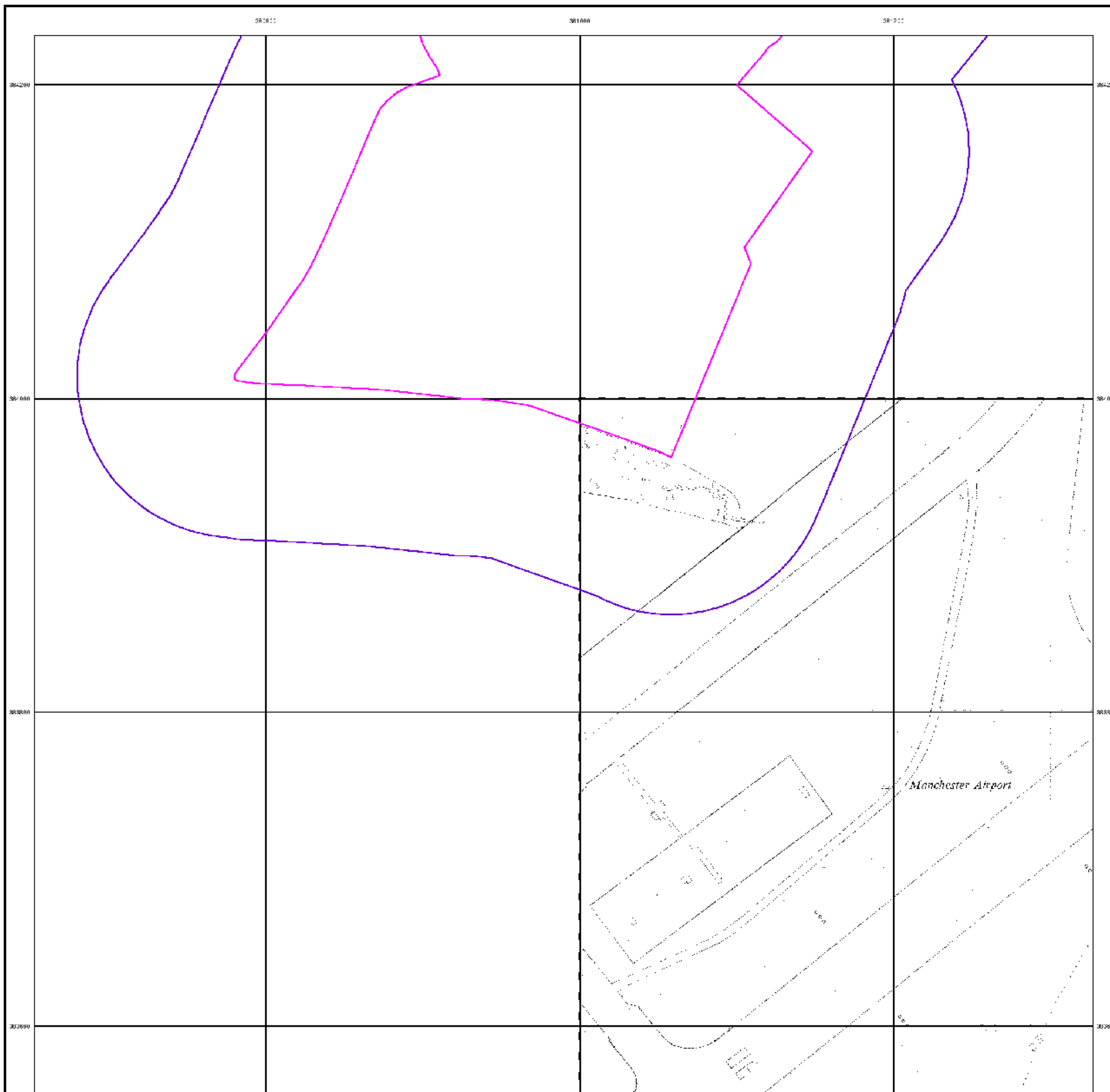


### Order Details

Order Number: 167570890\_1\_1  
Customer Ref: 60578226  
National Grid Reference: 381000, 384220  
Slice: A  
Site Area (Ha): 12.17  
Search Buffer (m): 100

### Site Details

Cloughbank B Extension, Manchester Airport, Ringway, Altrincham, WA15 0PY





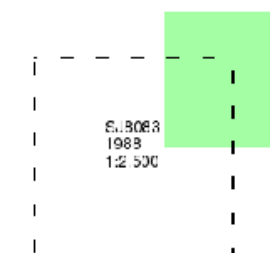
## Additional SIMs

Published 1988

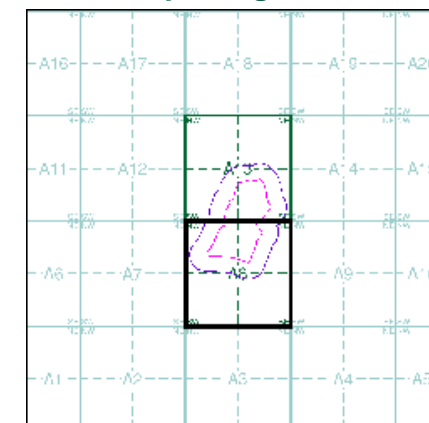
Source map scale - 1:2,500

The SIM cards (Ordnance Survey's 'Survey of Information on Microfilm') are further, minor editions of mapping which were produced and published in between the main editions as an area was updated. They date from 1947 to 1994, and contain detailed information on buildings, roads and land-use. These maps were produced at both 1:2,500 and 1:1,250 scales.

## Map Name(s) and Date(s)



## Historical Map - Segment A8

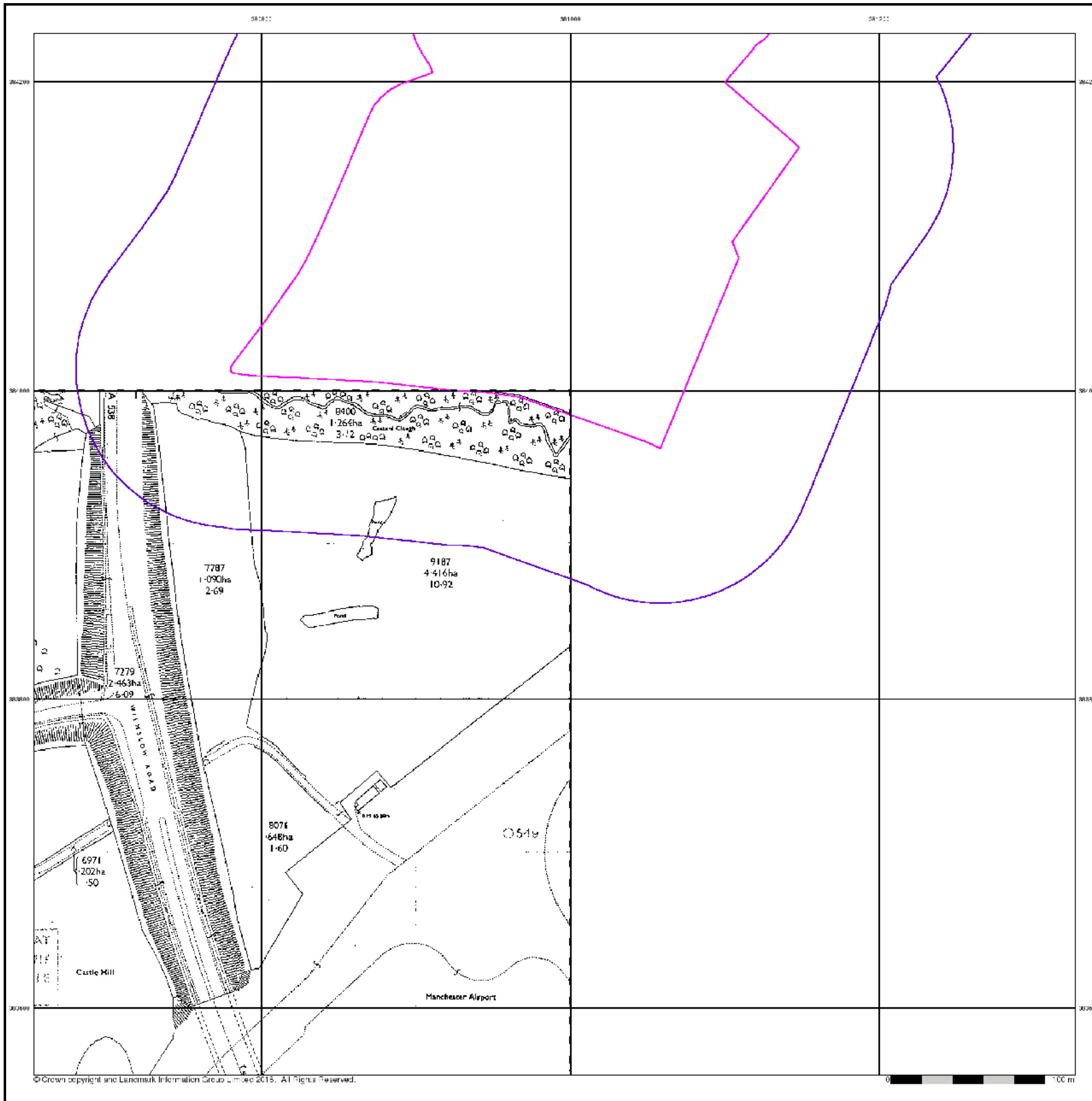


## Order Details

Order Number: 167570890\_1\_1  
 Customer Ref: 60578226  
 National Grid Reference: 381000, 384220  
 Slice: A  
 Site Area (Ha): 12.17  
 Search Buffer (m): 100

## Site Details

Cloughbank B Extension, Manchester Airport, Ringway,  
 Altrincham, WA15 0PY



## Large-Scale National Grid Data

Published 1992

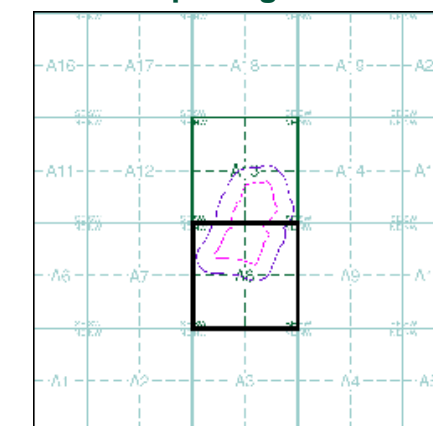
Source map scale - 1:1,250

'Large Scale National Grid Data' superseded SIM cards (Ordnance Survey's 'Survey of Information on Microfilm') in 1992, and continued to be produced until 1999. These maps were the fore-runners of digital mapping and so provide detailed information on houses and roads, but tend to show less topographic features such as vegetation. These maps were produced at both 1:2,500 and 1:1,250 scales.

### Map Name(s) and Date(s)

S. 8084EE	S. 8184SW
1992	1992
1:1,250	1:1,250
S. 8083NE	S. 8183NW
1992	1992
1:1,250	1:1,250

### Historical Map - Segment A8

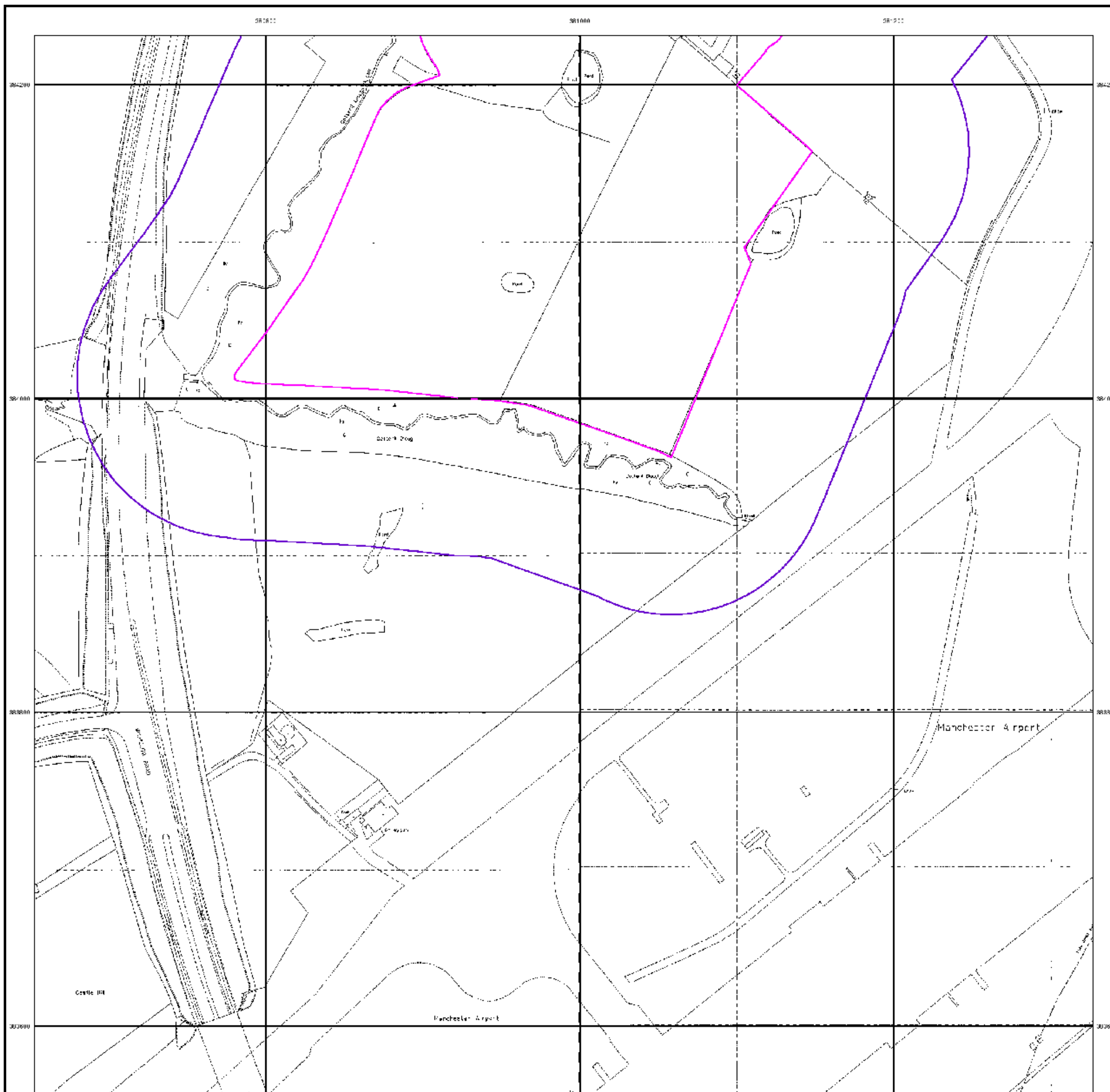


### Order Details

Order Number: 167570890\_1\_1  
Customer Ref: 60578226  
National Grid Reference: 381000, 384220  
Slice: A  
Site Area (Ha): 12.17  
Search Buffer (m): 100

### Site Details

Cloughbank B Extension, Manchester Airport, Ringway,  
Altrincham, WA15 0PY



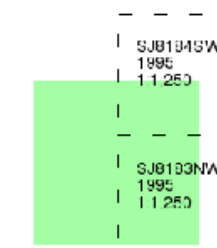
## Large-Scale National Grid Data

Published 1995

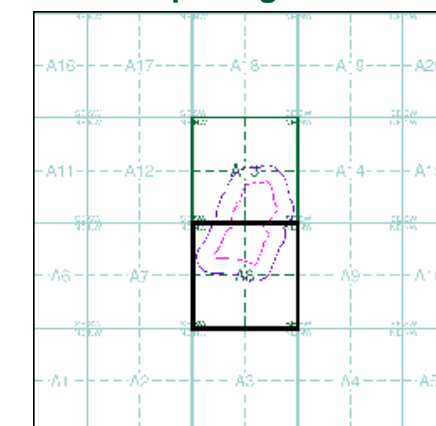
Source map scale - 1:1,250

'Large Scale National Grid Data' superseded SIM cards (Ordnance Survey's 'Survey of Information on Microfilm') in 1992, and continued to be produced until 1999. These maps were the fore-runners of digital mapping and so provide detailed information on houses and roads, but tend to show less topographic features such as vegetation. These maps were produced at both 1:2,500 and 1:1,250 scales.

### Map Name(s) and Date(s)



### Historical Map - Segment A8

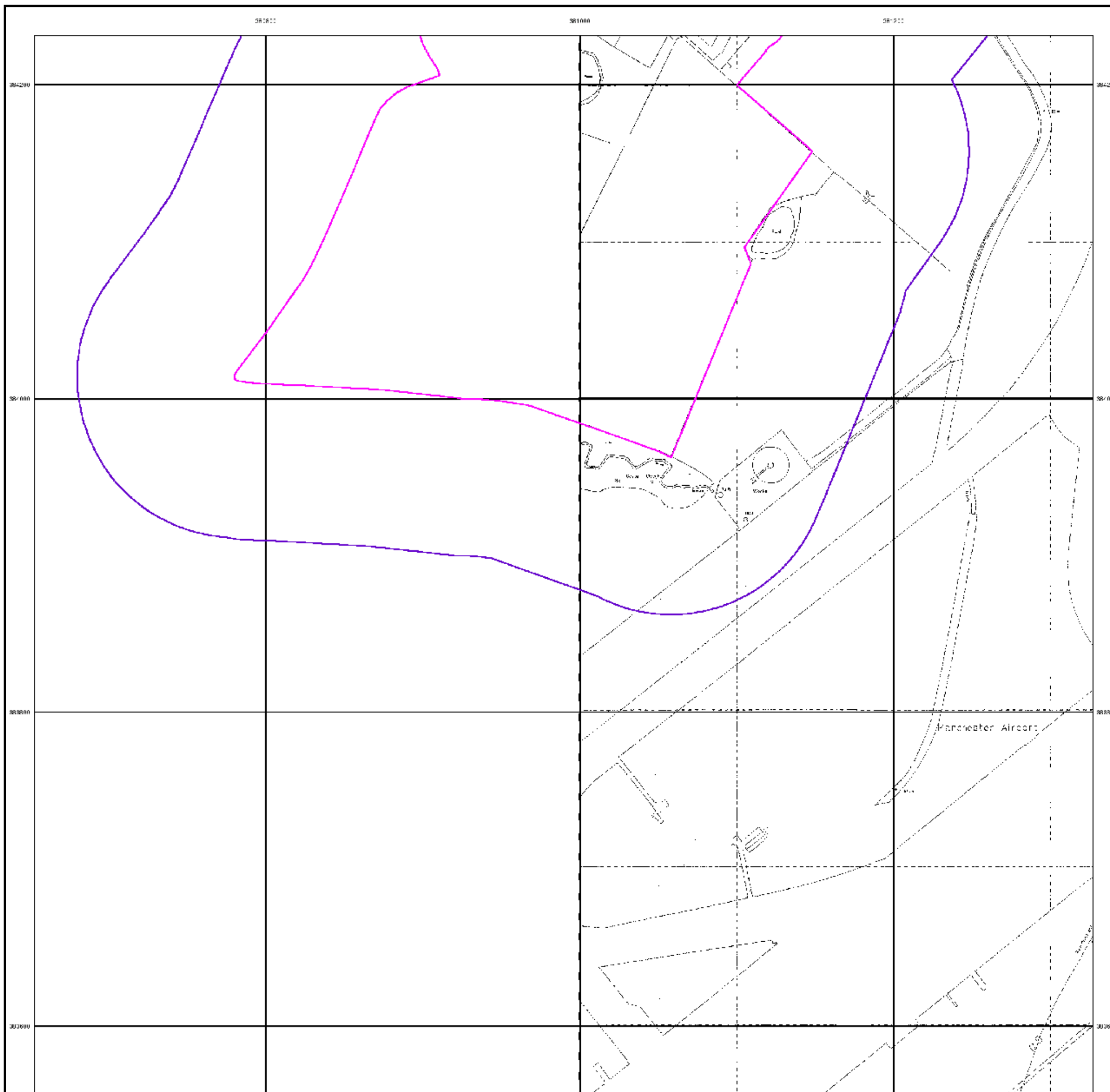


### Order Details

Order Number: 167570890\_1\_1  
Customer Ref: 60578226  
National Grid Reference: 381000, 384220  
Slice: A  
Site Area (Ha): 12.17  
Search Buffer (m): 100

### Site Details

Cloughbank B Extension, Manchester Airport, Ringway,  
Altrincham, WA15 0PY





380600

381000

381500

# Envirocheck®

● LANDMARK INFORMATION GROUP®

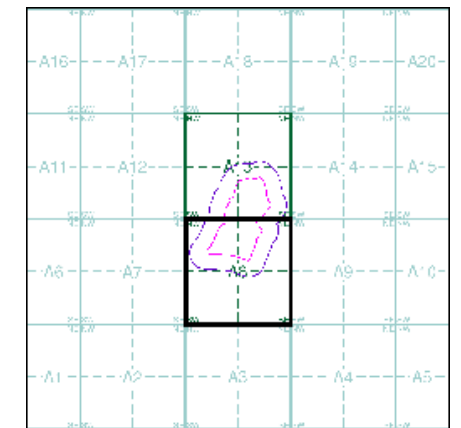
## Historical Aerial Photography

**Published 2000**

This aerial photography was produced by Getmapping, these vertical aerial photographs provide a seamless, full colour survey of the whole of Great Britain



### Historical Aerial Photography - Segment A8



### Order Details

Order Number: 167570890\_1\_1  
 Customer Ref: 60578226  
 National Grid Reference: 381000, 384220  
 Slice: A  
 Site Area (Ha): 12.17  
 Search Buffer (m): 100

### Site Details

Cloughbank B Extension, Manchester Airport, Ringway,  
 Altrincham, WA15 0PY

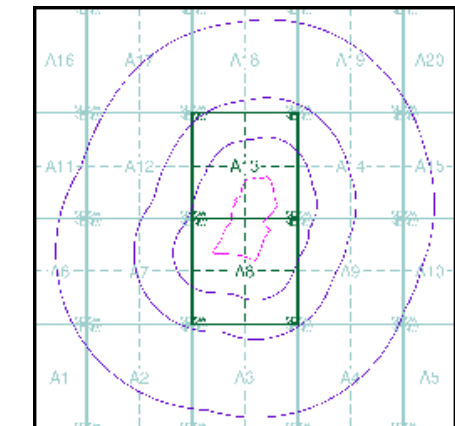
**Landmark**  
 ● LANDMARK INFORMATION GROUP

Tel: 0844 844 9952  
 Fax: 0844 844 9951  
 Web: www.envirocheck.co.uk



- General**
- Specified Site
  - Specified Buffer(s)
  - Bearing Reference Point
  - Map ID
  - Sever or Type of Looson
- Agency and Hydrological**
- Contaminated Land Register Entry or Notice (Location)
  - Contaminated Land Register Entry or Notice
  - Discharge Consent
  - Fit Licence for Prohibited Use
  - Integrated Action Control
  - Integrated Pollution Prevention Control
  - Local Authority Integrated Pollution Prevention and Control
  - Local Authority Pollution Prevention and Control
  - Local Authority Pollution Prevention and Control - Enforcement
  - Pollution Incident - Controlled Waters
  - Prosecution relating to Authorised Processes
  - Prosecution relating to Controlled Waters
  - Registered Radioactive Substance
  - River Network or Water Feature
  - River Quality Sampling Point
  - Substantiated Pollution Incident Register
  - Water Abstraction
  - Water Industry Act Referral
- Hazardous Substances**
- COAH Site
  - Explosive Site
  - NIH-S SI
  - Planning Hazardous Substance Consent
  - Planning Hazardous Substance Enforcement
- Geological**
- BGS Recorded Mine Site
- Waste**
- BGS Recorded Landfill Site (Location)
  - BGS Recorded Landfill Site
  - EA Historic Landfill (Surface Cont)
  - EA Historic Landfill (Subs)
  - Integrated Pollution Control Registered Waste Site
  - Licensed Waste Management Facility (Landfill Boundaries)
  - Licensed Waste Management Facility (Location)
  - Local Authority Recorded Landfill Site (Location)
  - Local Authority Recorded Landfill Site
  - Potentially Filled Land (Non-water)
  - Potentially Filled Land (Non-water)
  - Potentially Filled Land (Water)
  - Potentially Filled Land (Water)
  - Potentially Filled Land (Water)
  - Potentially Filled Land (Water)
  - Registered Landfill Site (Location)
  - Registered Landfill Site (Point Extent to 100m)
  - Registered Landfill Site (Point Extent to 100m)
  - Registered Waste Transfer Site (Location)
  - Registered Waste Transfer Site
  - Registered Waste Treatment or Disposal Site (Location)
  - Registered Waste Treatment or Disposal Site

## Site Sensitivity Map - Slice A

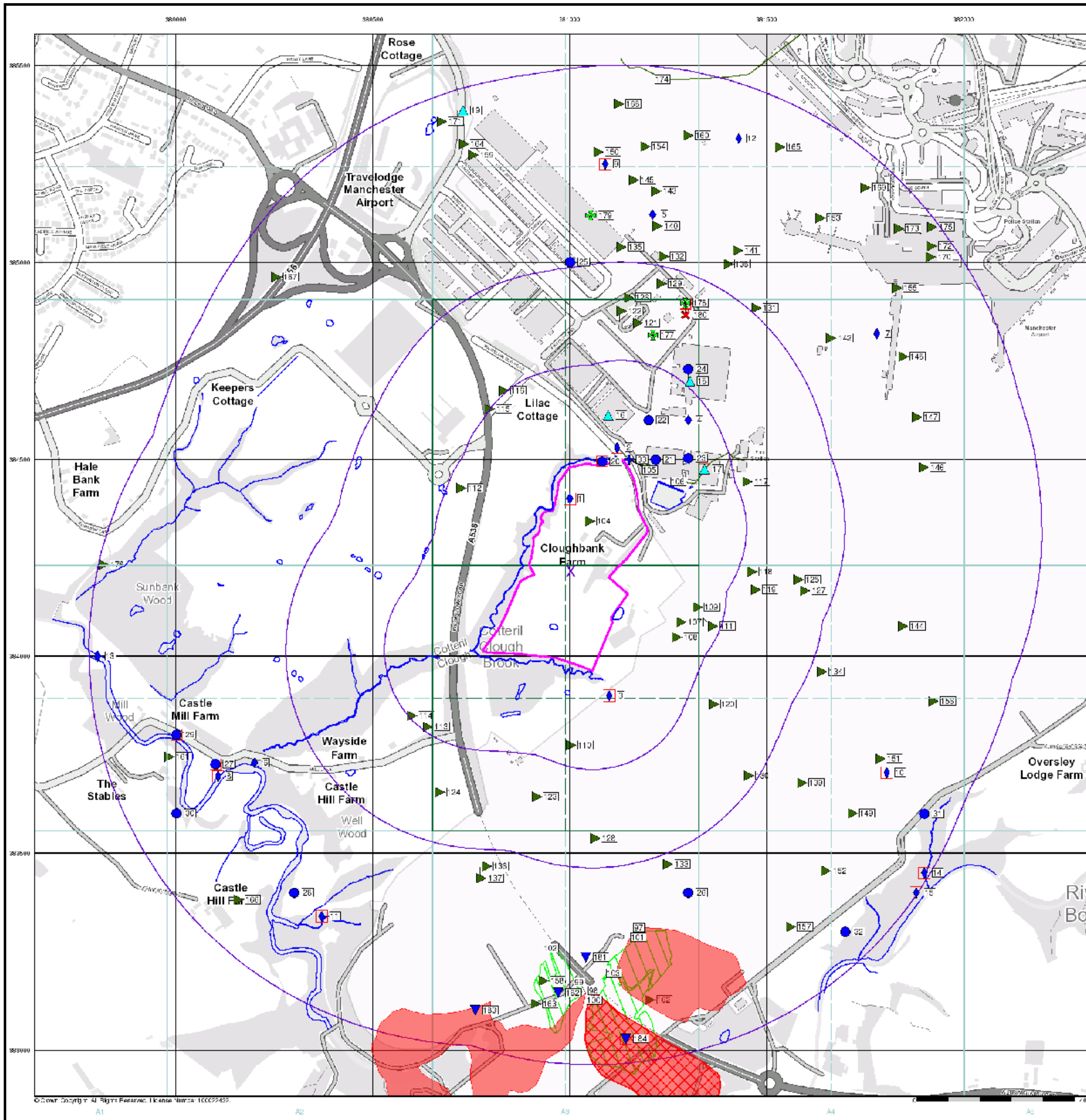


## Order Details

Order Number: 167570890\_1\_1  
 Customer Ref: 60578226  
 National Grid Reference: 381000, 384220  
 Slice: A  
 Site Area (Ha): 12.17  
 Search Buffer (m): 1000






## Site Details

Cloughbank B Extension, Manchester Airport, Ringway, Altrincham, WA15 0PY












## Industrial Land Use Map

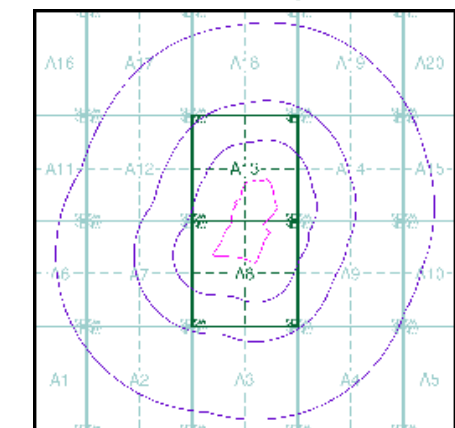
### General

-  Specified Eile
-  Specifier Buffer(s)
-  Facing Reference Point
-  Tilt
-  Map ID

### Industrial Land Use

-  Contaminated Trade Directory Entry
-  Fuel Station Entry
-  Gas Pipeline
-  Points of Interest - Commercial Services
-  Points of Interest - Education and Health
-  Points of Interest - Manufacturing and Production
-  Points of Interest - Public Infrastructure
-  Points of Interest - Recreation and Environment
-  Underground Electrical Cables

### Industrial Land Use Map - Slice A

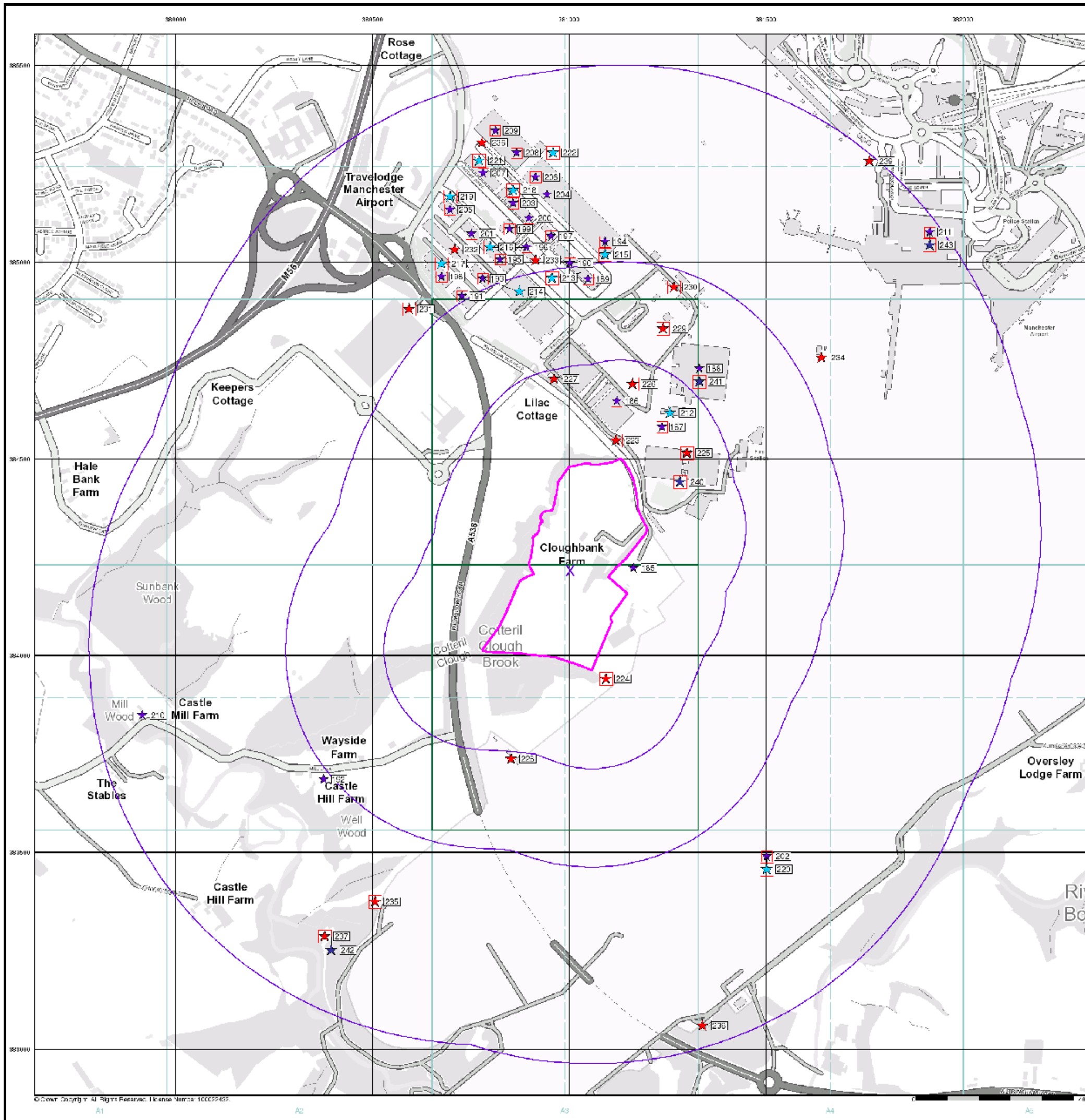


### Order Details

Order Number: 167570890\_1\_1  
 Customer Ref: 60578226  
 National Grid Reference: 381000, 384220  
 Slice: A  
 Site Area (Ha): 12.17  
 Search Buffer (m): 1000




### Site Details

Cloughbank B Extension, Manchester Airport, Ringway, Altrincham, WA15 0PY










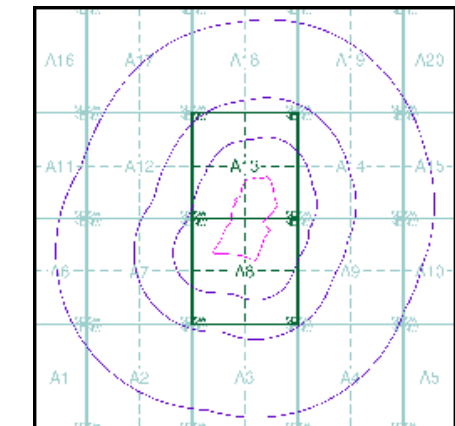
### General

-  Specified Site
-  Specified Buffer(s)
-  Bearing Reference Point

### Agency and Hydrological (Flood)

-  Extreme Flooding from Rivers or Sea with Defences (Zone 2)
-  Flooding from Rivers or Sea without Defences (Zone 3)
-  Area benefiting from Flood Defence
-  Flood Water Storage Areas
-  Flood Defence

### Flood Map - Slice A

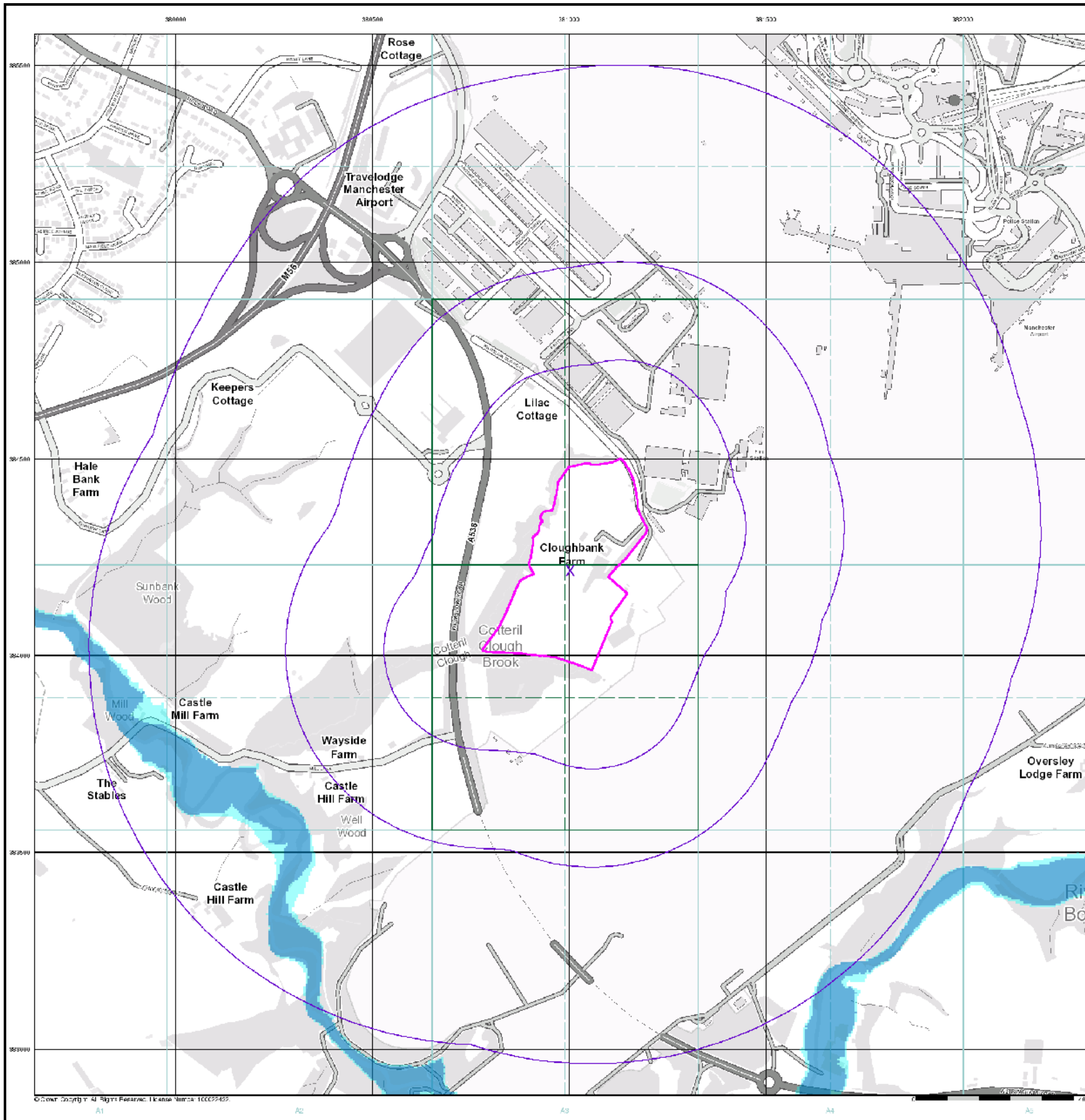


### Order Details

Order Number: 167570890\_1\_1  
 Customer Ref: 60578226  
 National Grid Reference: 381000, 384220  
 Slice: A  
 Site Area (Ha): 12.17  
 Search Buffer (m): 1000

### Site Details

Cloughbank B Extension, Manchester Airport, Ringway, Altrincham, WA15 0PY





### General

- Scaffolding Site
- Scaffolding Buffer (3)
- Flaming Tolerance Point
- Map ID
- Cover of Type of Location

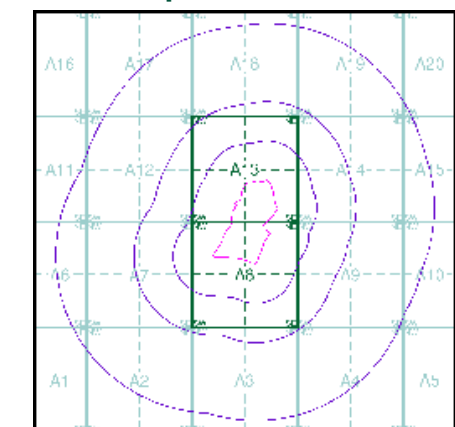
### Agency and Hydrological (Boreholes)

- BGS Borehole Depth 0 - 10m
- BGS Borehole Depth 11 - 30m
- BGS Borehole Depth 30m -
- Confidential
- Other

For Borehole information please refer to the Borehole .csv file which accompanied this slice.

A copy of the BGS Borehole Ordering Form is available to download from the Support section of [www.envirocheck.co.uk](http://www.envirocheck.co.uk).

### Borehole Map - Slice A

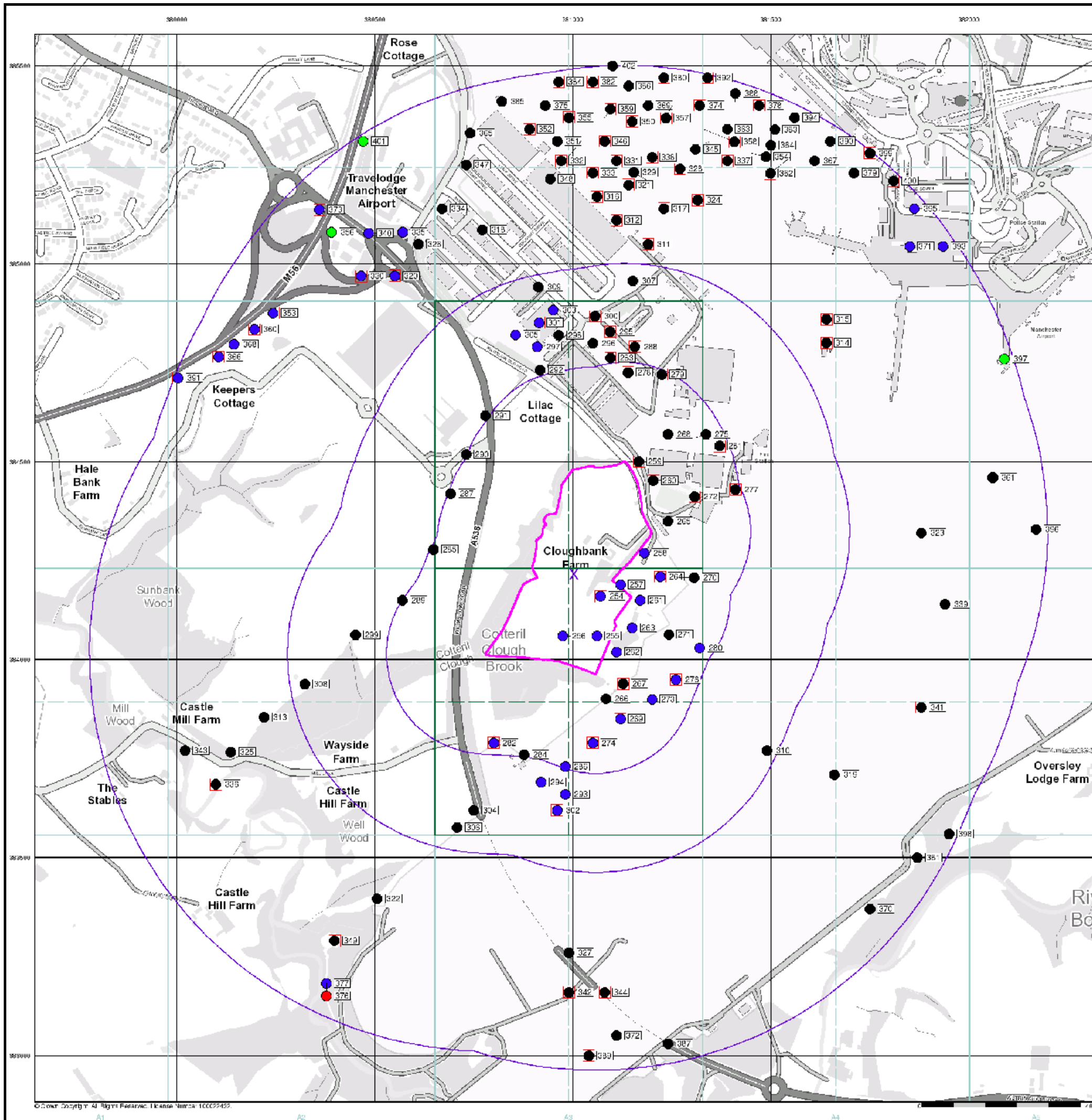


### Order Details

Order Number: 167570890\_1\_1  
 Customer Ref: 60578226  
 National Grid Reference: 381000, 384220  
 Slice: A  
 Site Area (Ha): 12.17  
 Search Buffer (m): 1000

### Site Details

Cloughbank B Extension, Manchester Airport, Ringway, Altrincham, WA15 0PY



### General

- Specified Site
- Specified Duffer(s)
- Bearing Reference Point

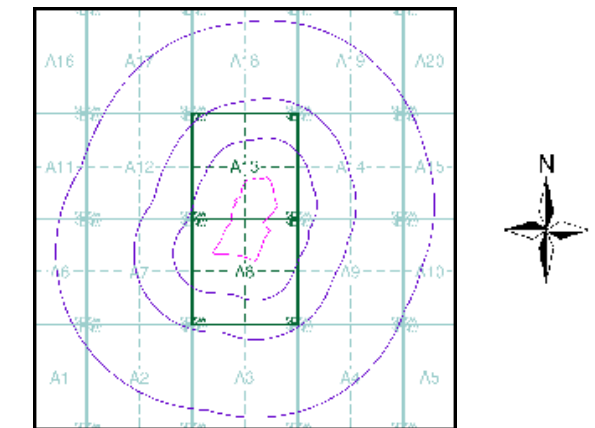
### OS Water Network Data

- |              |                         |
|--------------|-------------------------|
| Canal        | Drain                   |
| Reservoir    | Other                   |
| Foreshore    | Lake                    |
| Marsh        | Inflow                  |
| Tidal River  | Lock Or Flight Of Locks |
| Inland River | Sea                     |

### Contours (height in meters)

- Standard Contour: 105, 100, 95
- Master Contour: 105, 100, 95
- Spot Height: 157.3
- MLW Mean Low Water
- MHW Mean High Water

### OS Water Network Map - Slice A

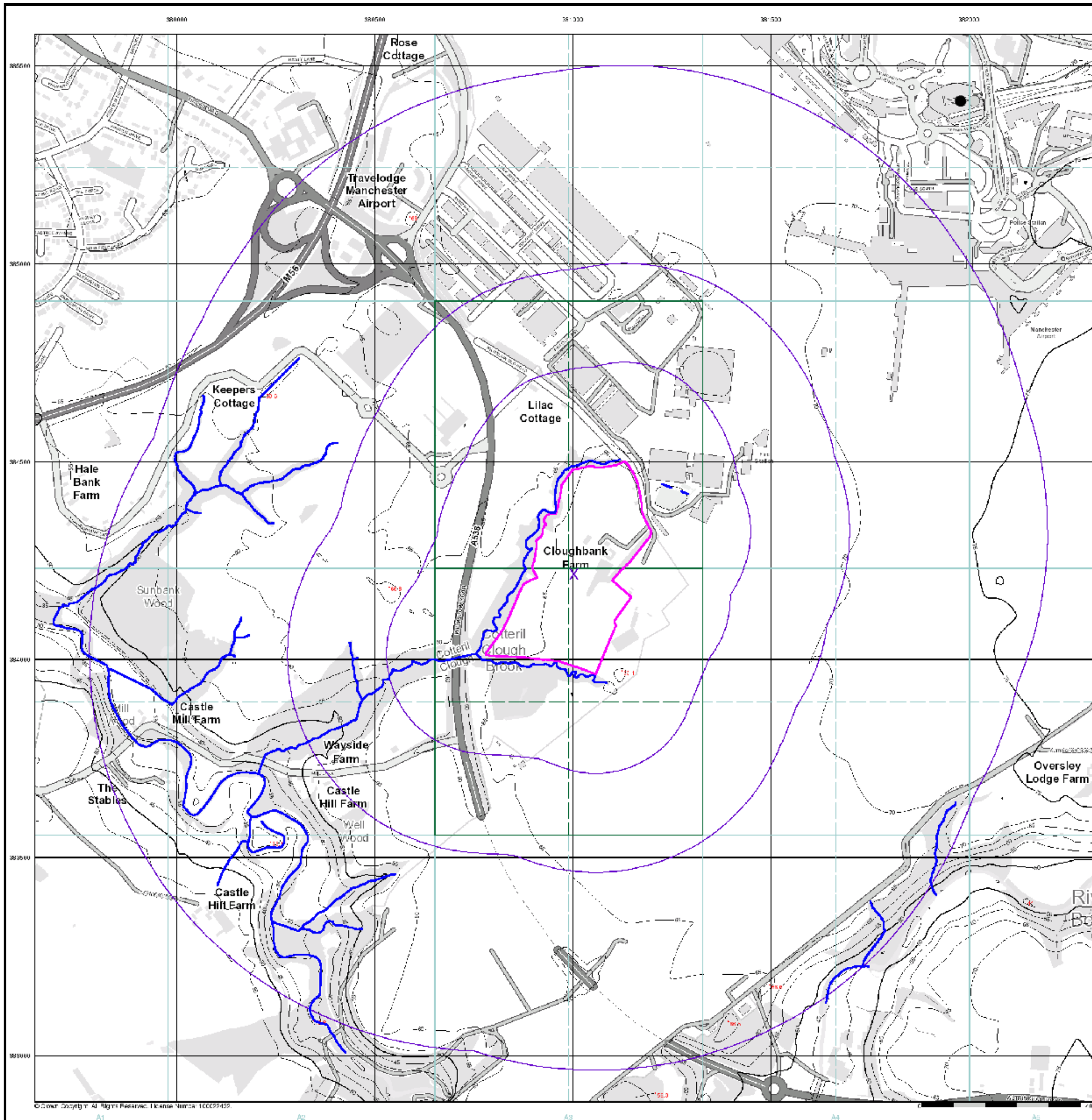


### Order Details

Order Number: 167570890\_1\_1  
 Customer Ref: 60578226  
 National Grid Reference: 381000, 384220  
 Slice: A  
 Site Area (Ha): 12.17  
 Search Buffer (m): 1000

### Site Details

Cloughbank B Extension, Manchester Airport, Ringway, Altrincham, WA15 0PY



© Crown Copyright. All Rights Reserved. Licence Number: 100025455



### General

- Specified Site
- Specified Buffer(s)
- Bearing Reference Point

### Risk of Flooding from Surface Water

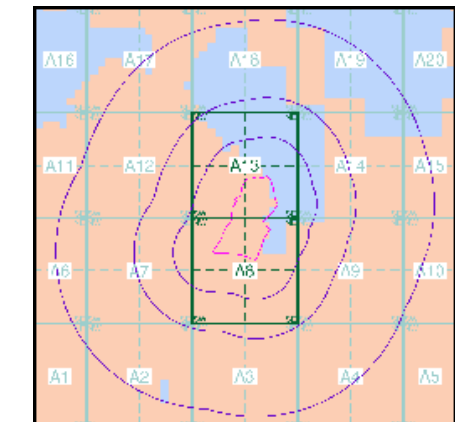
- High - 30 Year Return
- Medium - 100 Year Return
- Low - 1000 Year Return

### Suitability

See the suitability map below

- National to county
- County to town
- Town to street
- Street to parcels of land
- Property

### EANRW Suitability Map - Slice A

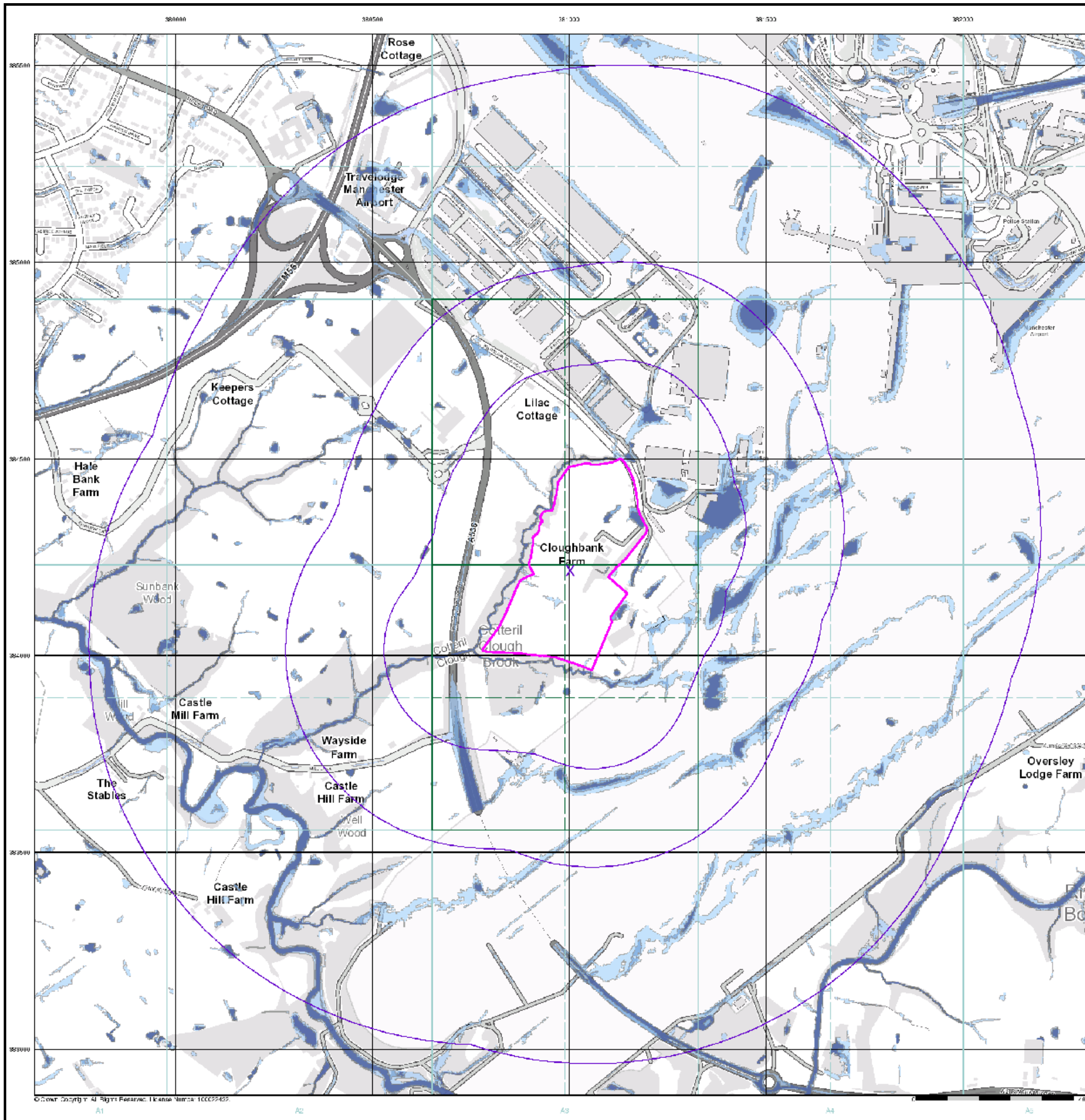


### Order Details

Order Number: 167570890\_1\_1  
 Customer Ref: 60578226  
 National Grid Reference: 381000, 384220  
 Slice: A  
 Site Area (Ha): 12.17  
 Search Buffer (m): 1000

### Site Details

Cloughbank B Extension, Manchester Airport, Ringway, Altrincham, WA15 0PY



© Crown Copyright. All Rights Reserved. Licence Number: 100025455

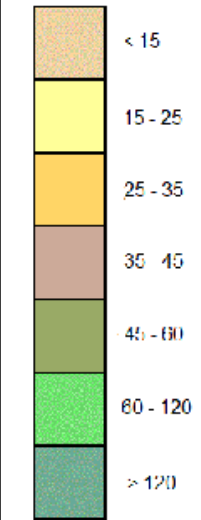


## General

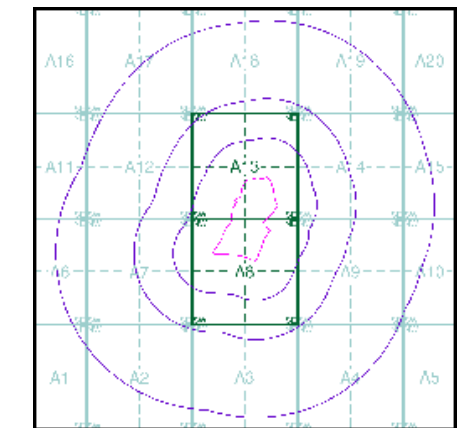
○ Specified Site    
 ○ Specified Contours    
 X Bearing Reference Point

## Estimated Soil Chemistry Arsenic

Arsenic Concentrations mg/kg



## Estimated Soil Chemistry Arsenic - Slice A

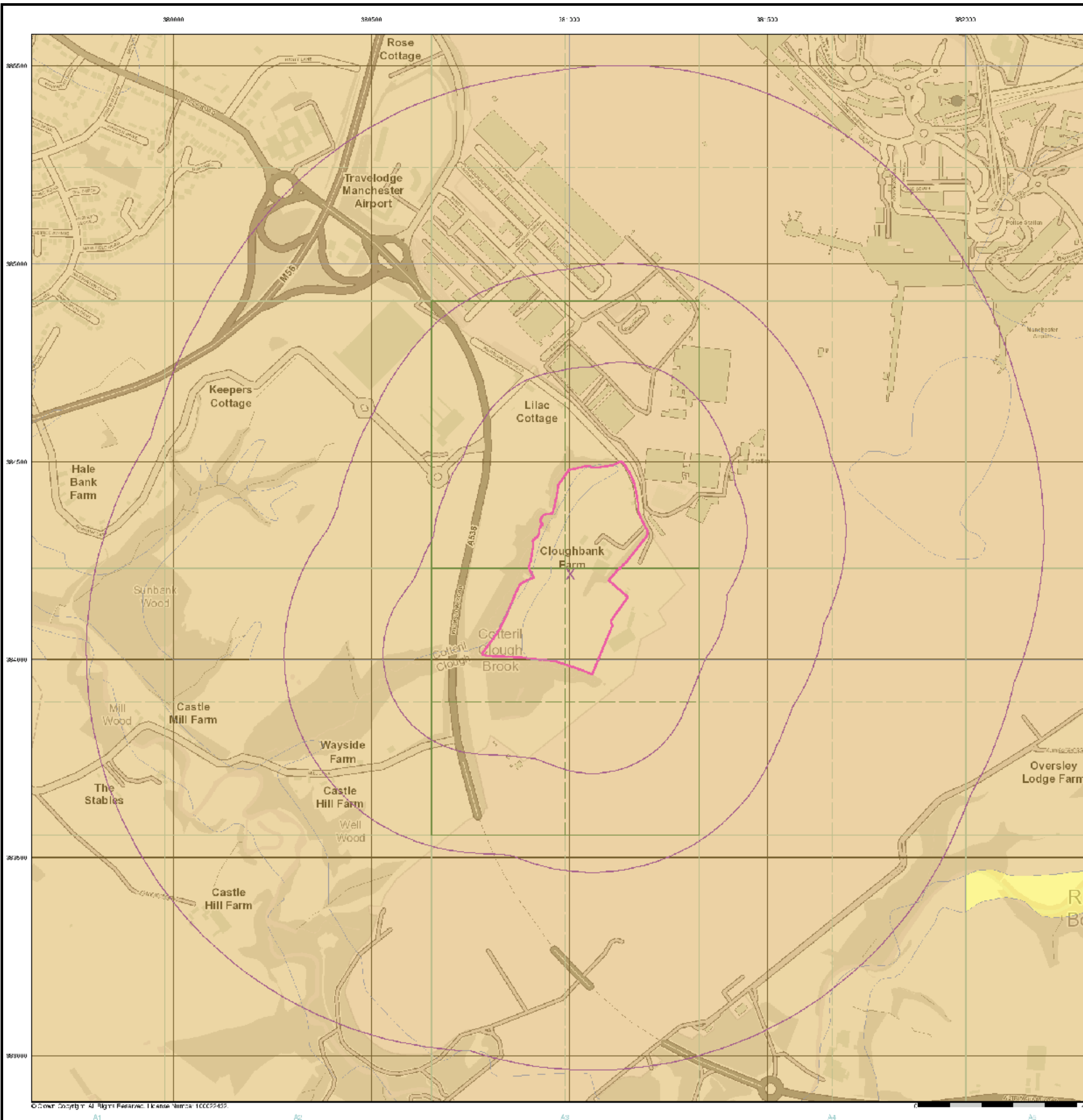


## Order Details

Order Details: 167570890\_1\_1  
 Customer Ref: 60578226  
 National Grid Reference: 381000, 384220  
 Slice: A  
 Site Area (Ha): 12.17  
 Search Buffer (m): 1000

## Site Details

Cloughbank B Extension, Manchester Airport, Ringway, Altrincham, WA15 0PY

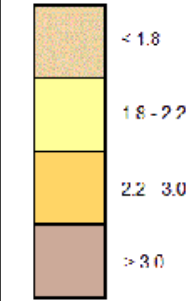


## General

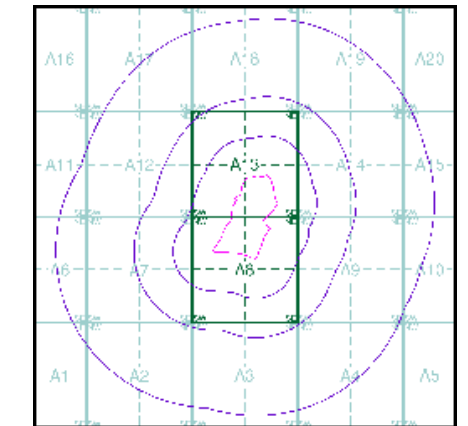
○ Specified Site    
 ○ Specified Location    
 X Existing Infrastructure

## Estimated Soil Chemistry Cadmium

Cadmium Concentrations mg/kg



## Estimated Soil Chemistry Cadmium - Slice A

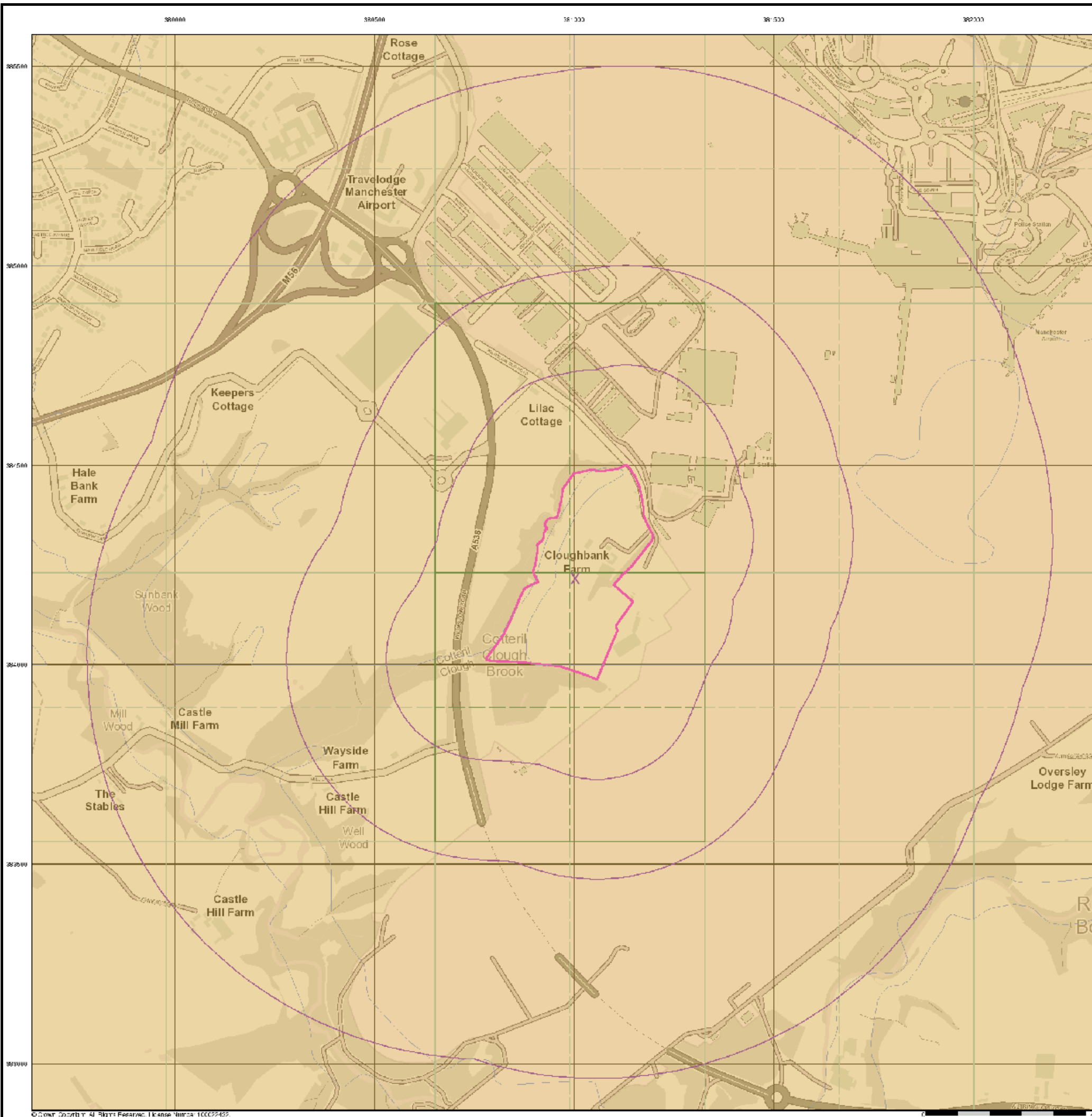


## Order Details

Order Details: 167570890\_1\_1  
 Customer Ref: 60578226  
 National Grid Reference: 381000, 384220  
 Slice: A  
 Site Area (Ha): 12.17  
 Search Buffer (m): 1000

## Site Details

Cloughbank B Extension, Manchester Airport, Ringway, Altrincham, WA15 0PY



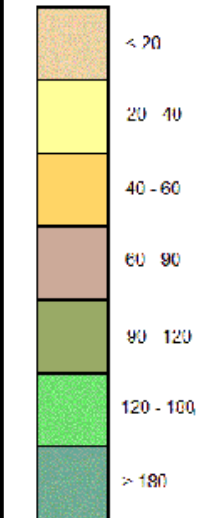


## General

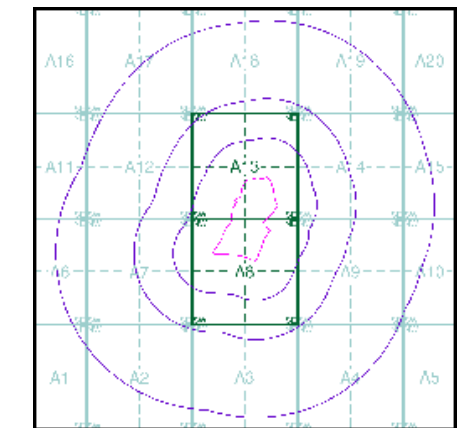
○ Specified Site    
 ○ Specified Limits    
 ✕ Boeing Reference Point

## Estimated Soil Chemistry Chromium

Chromium Concentrations mg/kg



## Estimated Soil Chemistry Chromium - Slice A

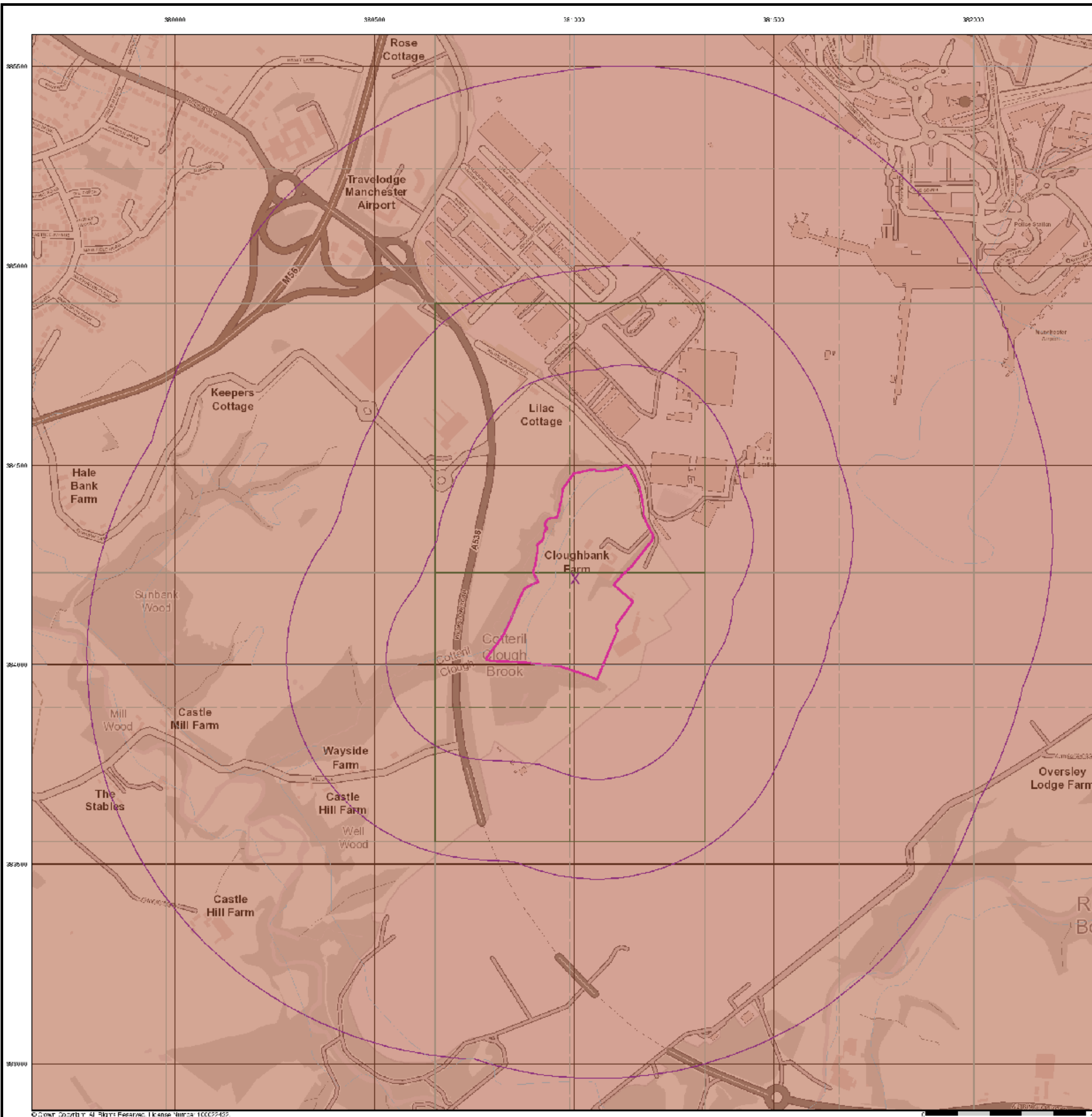


## Order Details

Order Details: 167570890\_1\_1  
 Customer Ref: 60578226  
 National Grid Reference: 381000, 384220  
 Slice: A  
 Site Area (Ha): 12.17  
 Search Buffer (m): 1000

## Site Details

Cloughbank B Extension, Manchester Airport, Ringway, Altrincham, WA15 0PY



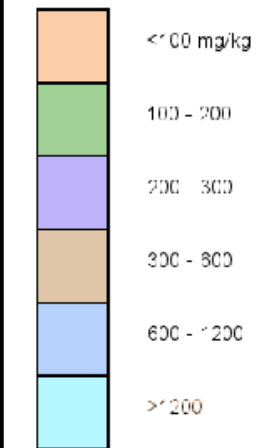


## General

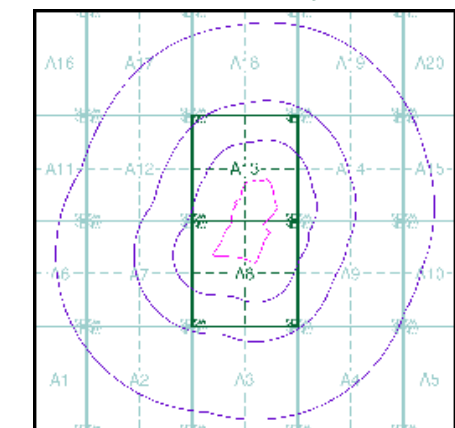
○ Specified Site    
 ○ Specified Buffer(s)    
 X Issuing Information Point

## Estimated Soil Chemistry Lead

Lead Concentrations mg/kg



## Estimated Soil Chemistry Lead - Slice A

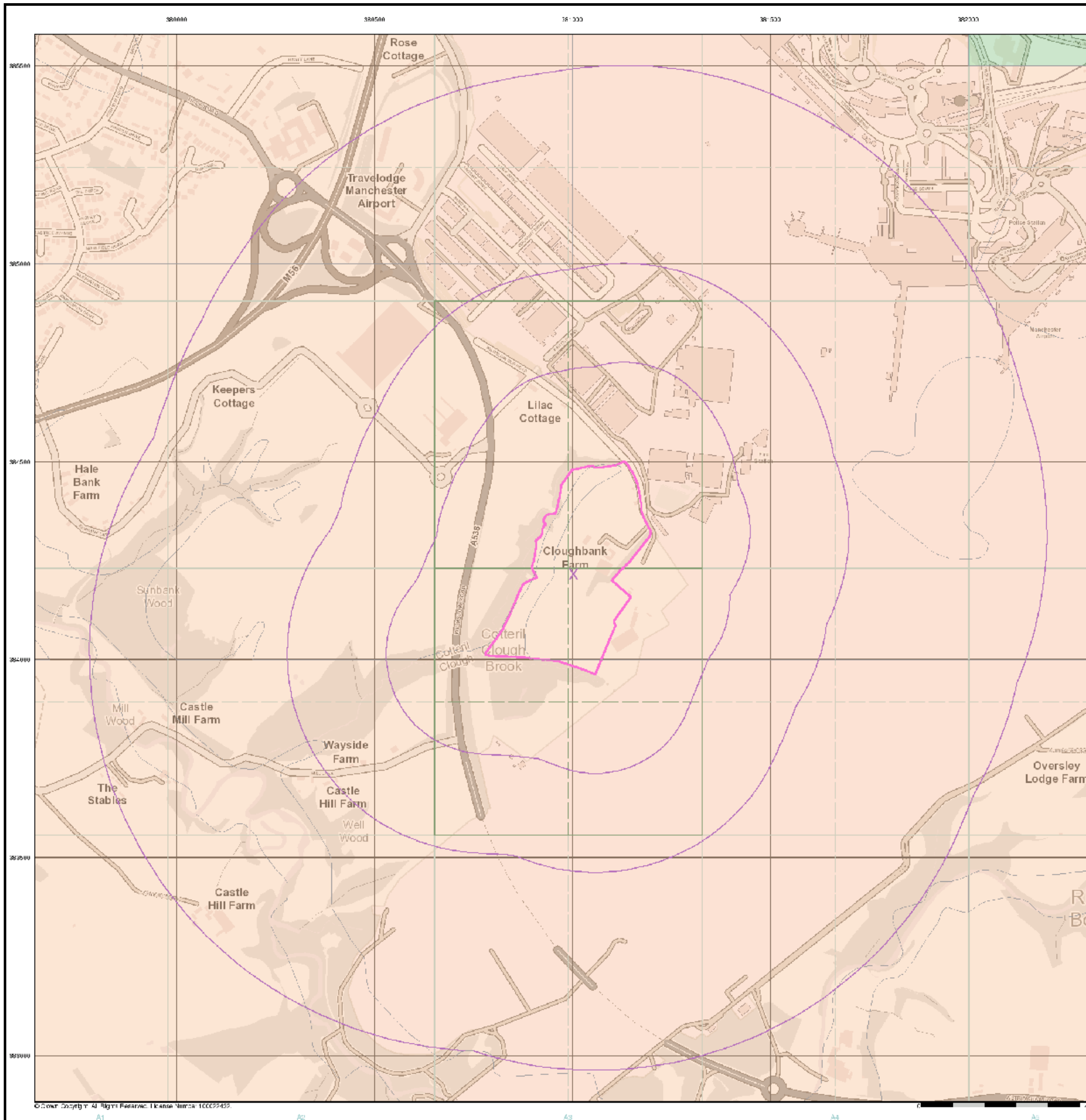


## Order Details

Order Details: 167570890\_1\_1  
 Customer Ref: 60578226  
 National Grid Reference: 381000, 384220  
 Slice: A  
 Site Area (Ha): 12.17  
 Search Buffer (m): 1000

## Site Details

Cloughbank B Extension, Manchester Airport, Ringway, Altrincham, WA15 0PY



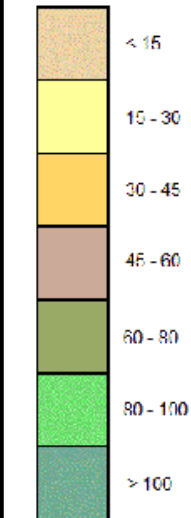
© Crown Copyright. All Rights Reserved. Licence Number: 100025455

### General

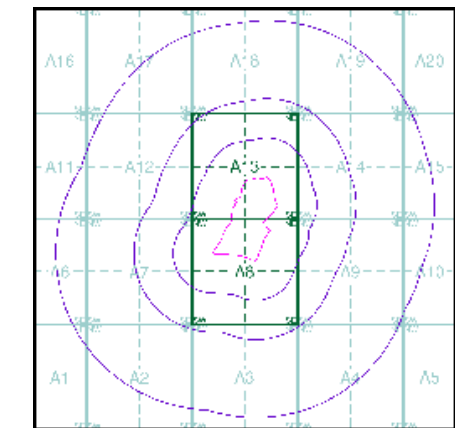
○ Specified Site    
 ○ Specified Buffer(s)    
 X Leaving Information - out

### Estimated Soil Chemistry Nickel

Nickel Concentrations mg/kg



### Estimated Soil Chemistry Nickel - Slice A

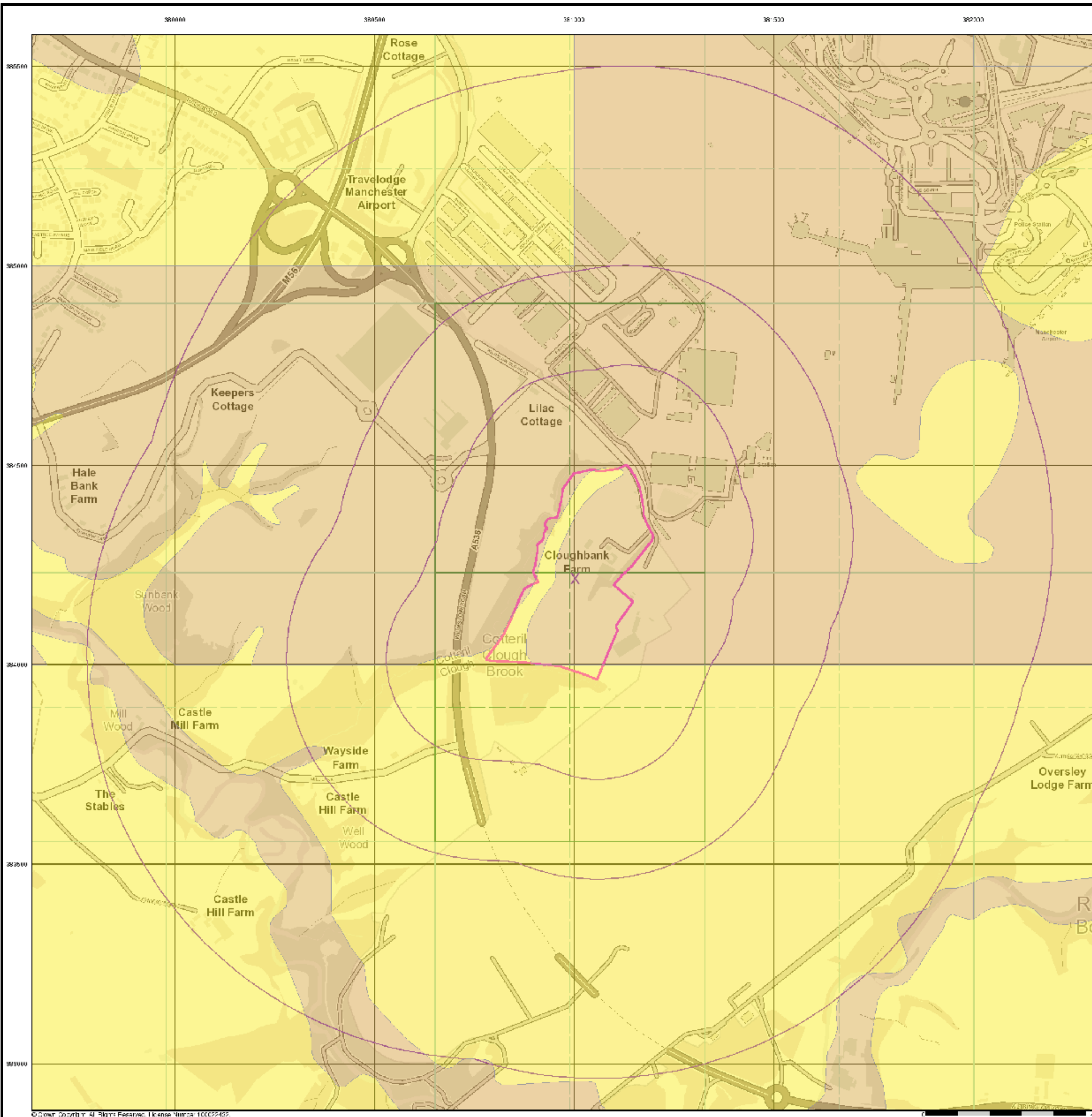


### Order Details

Order Details: 167570890\_1\_1  
 Customer Ref: 60578226  
 National Grid Reference: 381000, 384220  
 Slice: A  
 Site Area (Ha): 12.17  
 Search Buffer (m): 1000

### Site Details

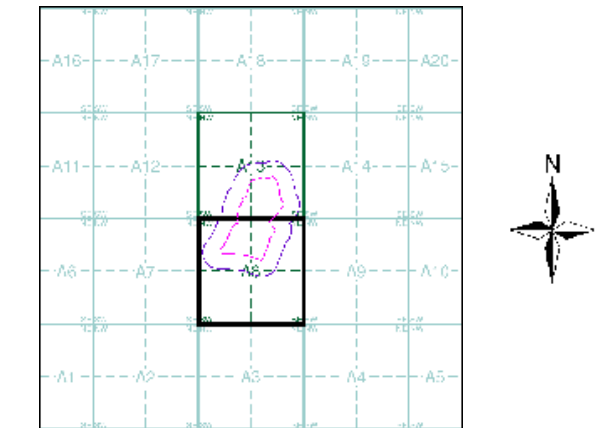
Cloughbank B Extension, Manchester Airport, Ringway, Altrincham, WA15 0PY





- General**
- Specified Site
  - Specified Duff(s)
  - Dearing Reference Point
  - Map ID
  - General of Type at Location
  - Pylon
  - Overhead Transmission Line
- Agency and Hydrological**
- Continued Land Register Entry or Notice (Location)
  - Continued Land Register Entry or Notice
  - Discharge Consent
  - Enforcement or Prohibition Notice
  - Integrated Pollution Control
  - Integrated Pollution Prevention Control
  - Local Authority Integrated Pollution Prevention and Control
  - Local Authority Pollution Prevention and Control
  - Local Authority Pollution Prevention and Control Enforcement
  - Pollution Incident to Controlled Waters
  - Prosecution Relating to Authorised Processes
  - Prosecution Relating to Controlled Waters
  - Registered Radioactive Substances
  - River Network or Water Feature
  - River Quality Sampling Point
  - Subsidiary Pollution Licences Register
  - Water Abstraction
  - Water Industry Act Pollution
- Waste**
- EOS Recorded Landfill Site (Location)
  - EOS Recorded Landfill Site
  - EA Historic Landfill (Buffered Point)
  - EA Historic Landfill (Polygon)
  - Integrated Pollution Control Registered Waste Site
  - Licensed Waste Management Facility (Landfill Industry)
  - Licensed Waste Management Facility (Location)
  - Local Authority Registered Landfill Site (Location)
  - Local Authority Registered Landfill Site
  - Potentially Infilled Land (Non-water)
  - Potentially Infilled Land (Non-water)
  - Potentially Infilled Land (Water)
  - Potentially Infilled Land (Water)
  - Potentially Infilled Land (Water)
  - Registered Landfill Site
  - Registered Landfill Site (Location)
  - Registered Landfill Site (Point buffered to 100m)
  - Registered Landfill Site (Point buffered to 200m)
  - Registered Waste Transfer Site (Location)
  - Registered Waste Transfer Site
  - Registered Waste Treatment or Disposal Site (Location)
  - Registered Waste Treatment or Disposal Site
- Hazardous Substances**
- COMAH Site
  - Explosive Site
  - NIHS Site
  - Manuring Hazardous Substance Concern
  - Planning Hazardous Substance Enforcement
  - BGS Recorded Mineral Site

## Site Sensitivity Map - Segment A8

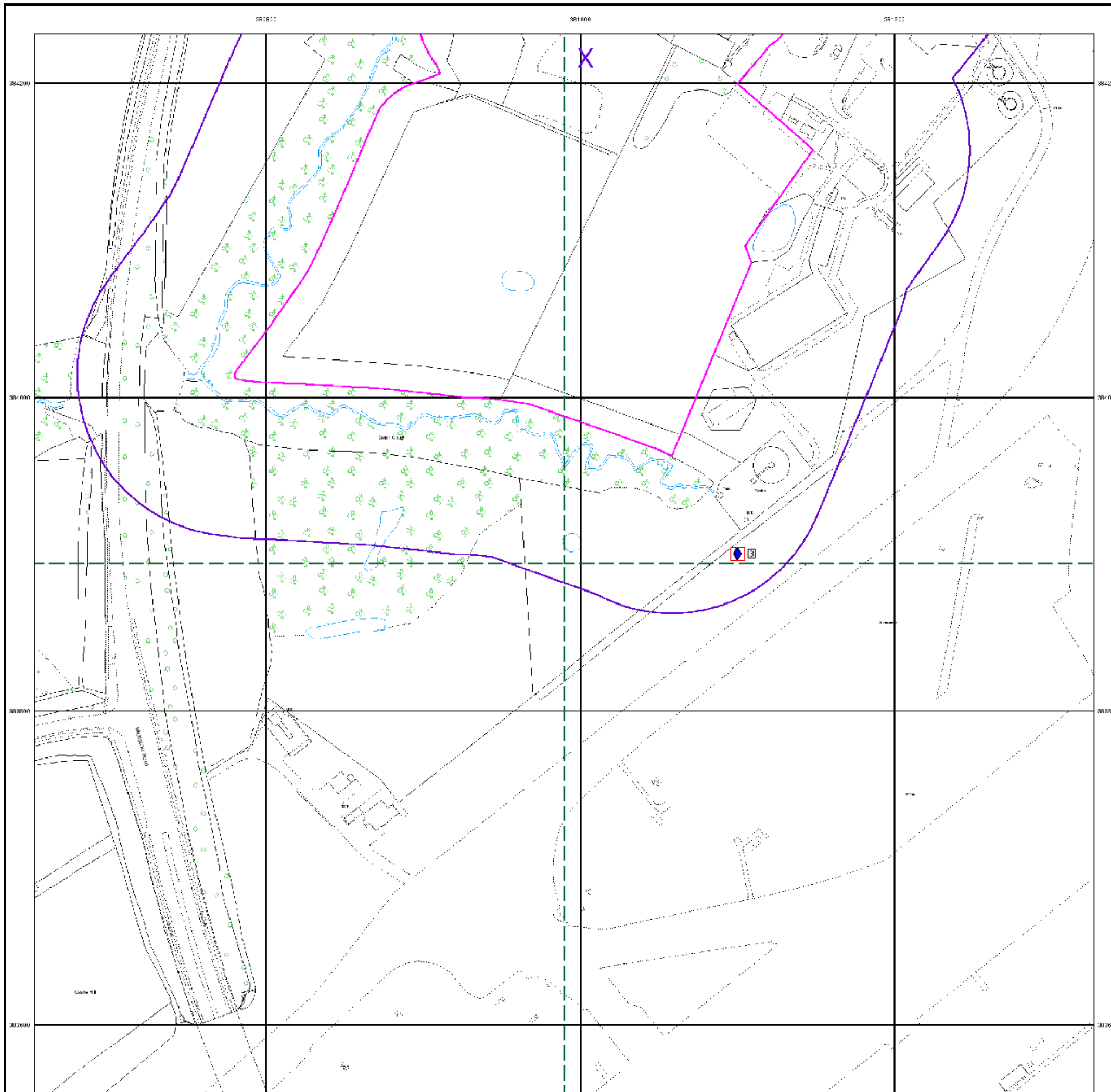


## Order Details

Order Number: 167570890\_1\_1  
 Customer Ref: 60578226  
 National Grid Reference: 381000, 384220  
 Slice: A  
 Site Area (Ha): 12.17  
 Plot Buffer (m): 100

## Site Details

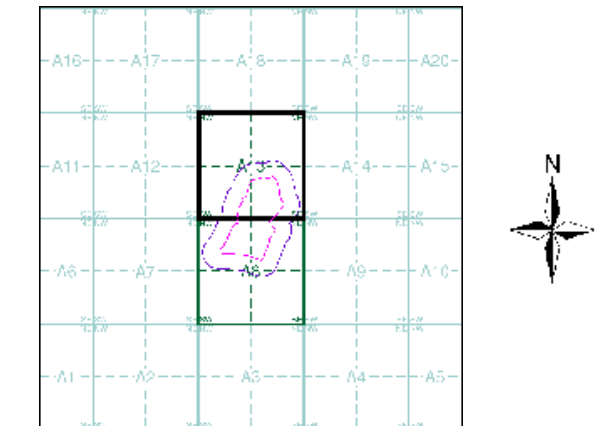
Cloughbank B Extension, Manchester Airport, Ringway, Altrincham, WA15 0PY





- General**
- Specified Site
  - Specified Duffel
  - Dealing Reference Point
  - Map ID
  - General of Trade Location
  - Pylon
  - Overhead Transmission Line
- Agency and Hydrological**
- Continued Land Register Entry or Notice (Local A)
  - Continued Land Register Entry or Notice
  - Discharge Consent
  - Enforcement or Prohibition Notice
  - Integrated Pollution Control
  - Integrated Pollution Prevention Control
  - Local Authority Integrated Pollution Prevention and Control
  - Local Authority Pollution Prevention and Control
  - Local Authority Pollution Prevention and Control Enforcement
  - Pollution Incident to Controlled Waters
  - Prosecution relating to Authorised Processes
  - Prosecution relating to Controlled Waters
  - Registered Radioactive Substances
  - River Network or Water Feature
  - River Quality Sampling Point
  - Substantiated Pollution Incident Register
  - Water Abstraction
  - Water Industry Act Pollution
- Waste**
- EOS Recorded Landfill Site (Location)
  - EOS Recorded Landfill Site
  - EA Historic Landfill (Buffered Point)
  - EA Historic Landfill (Polygon)
  - Integrated Pollution Control Registered Waste Site
  - Licensed Waste Management Facility (Landfill Industry)
  - Licensed Waste Management Facility (Location)
  - Local Authority Registered Landfill Site (Location)
  - Local Authority Registered Landfill Site
  - Potentially Infilled Land (Non-water)
  - Potentially Infilled Land (Non-water)
  - Potentially Infilled Land (Water)
  - Potentially Infilled Land (Water)
  - Potentially Infilled Land (Water)
  - Registered Landfill Site
  - Registered Landfill Site (Location)
  - Registered Landfill Site (Point buffered to 100m)
  - Registered Landfill Site (Point buffered to 200m)
  - Registered Waste Transfer Site (Location)
  - Registered Waste Transfer Site
  - Registered Waste Treatment or Disposal Site (Location)
  - Registered Waste Treatment or Disposal Site
- Hazardous Substances**
- COMAH Site
  - Explosive Site
  - NHHS Site
  - Planning Hazardous Substance Concern
  - Planning Hazardous Substance Enforcement
- Geological**
- BGS Recorded Mineral Site

## Site Sensitivity Map - Segment A13



## Order Details

Order Number: 167570890\_1\_1  
 Customer Ref: 60578226  
 National Grid Reference: 381000, 384220  
 Slice: A  
 Site Area (Ha): 12.17  
 Plot Buffer (m): 100

## Site Details

Cloughbank B Extension, Manchester Airport, Ringway,  
 Altrincham, WA15 0PY

