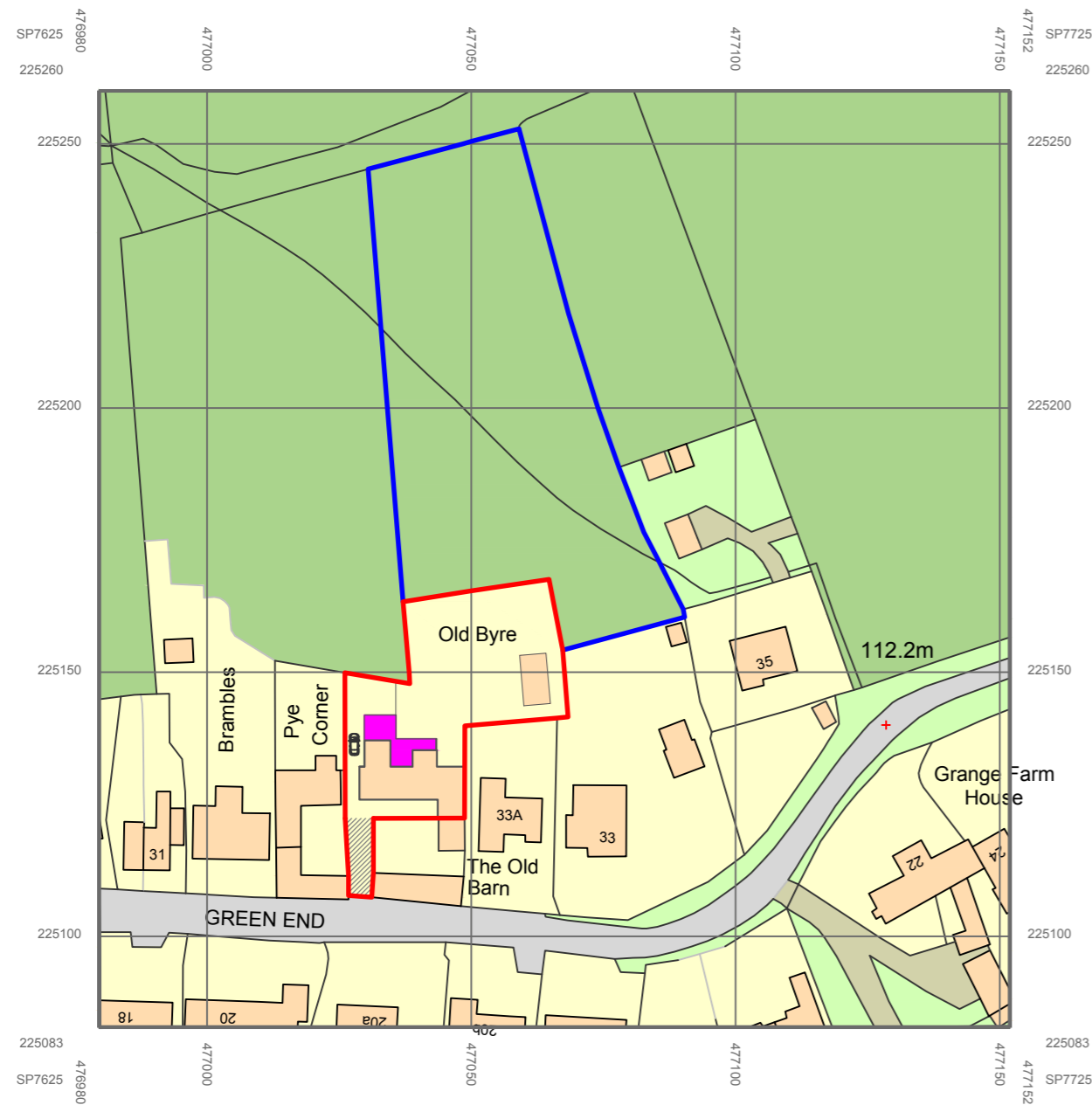
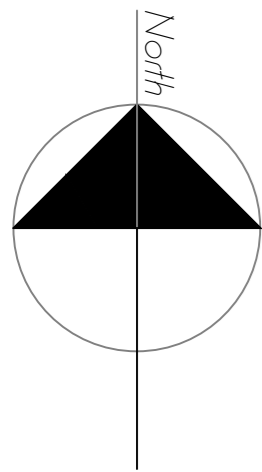
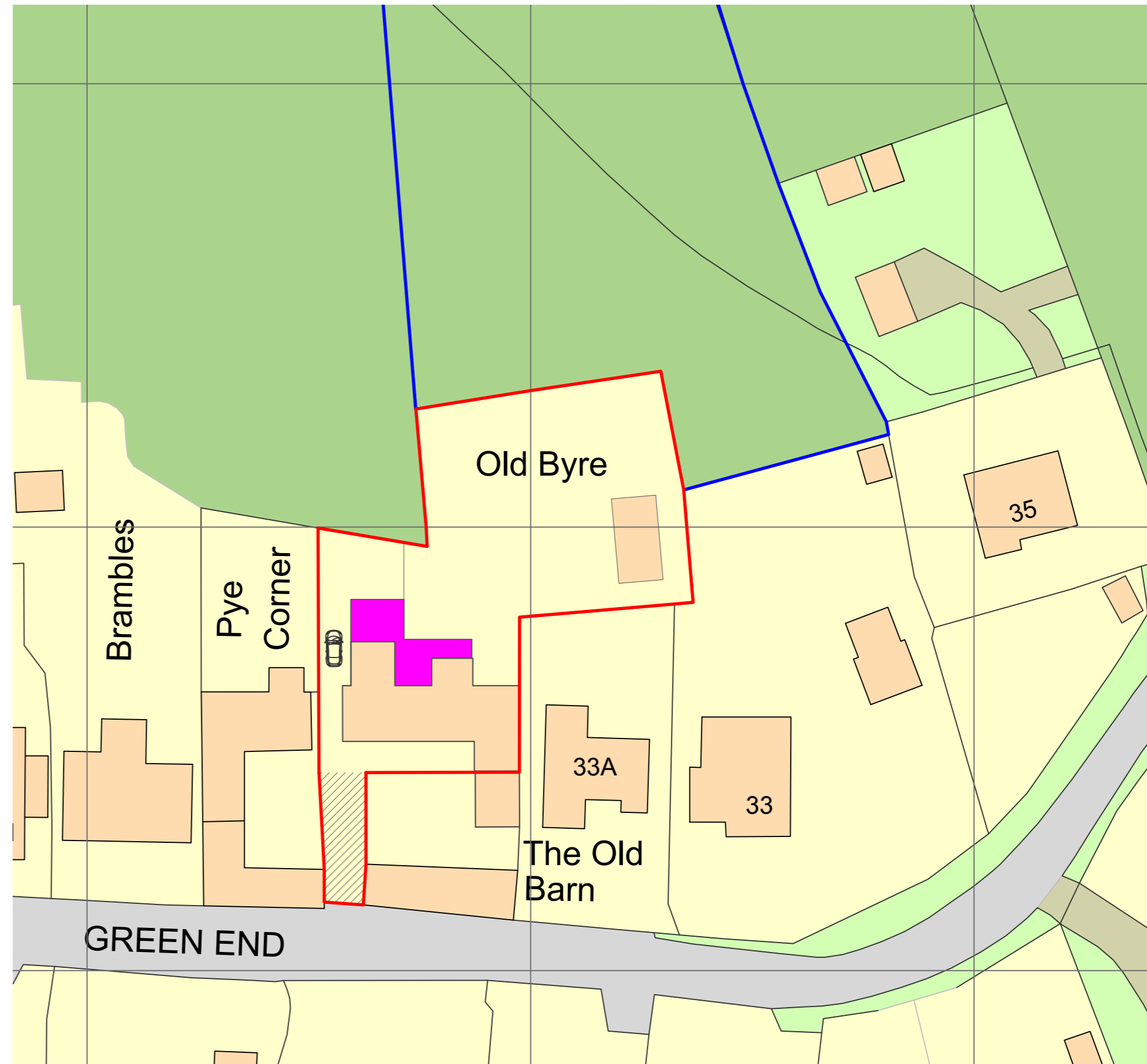


- PROPOSED EXTENSION
- DENOTES SHARED RIGHT OF ACCESS AREA



LOCATION PLAN 1:500



SITE PLAN 1:500

