

Site Details:

SITE AT BARLEY LODGE,
THURLESTON LANE,
AKENHAM, IP1 6TQ

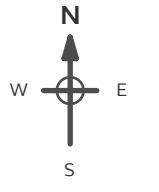
Client Ref: 3331_Wilkinson_Planning_
Report Ref: GS-8910289
Grid Ref: 615005, 249163

Map Name: County Series


Map date: 1881

Scale: 1:2,500

Printed at: 1:2,500



Surveyed N/A
Revised N/A
Edition N/A
Copyright N/A
Levelled N/A

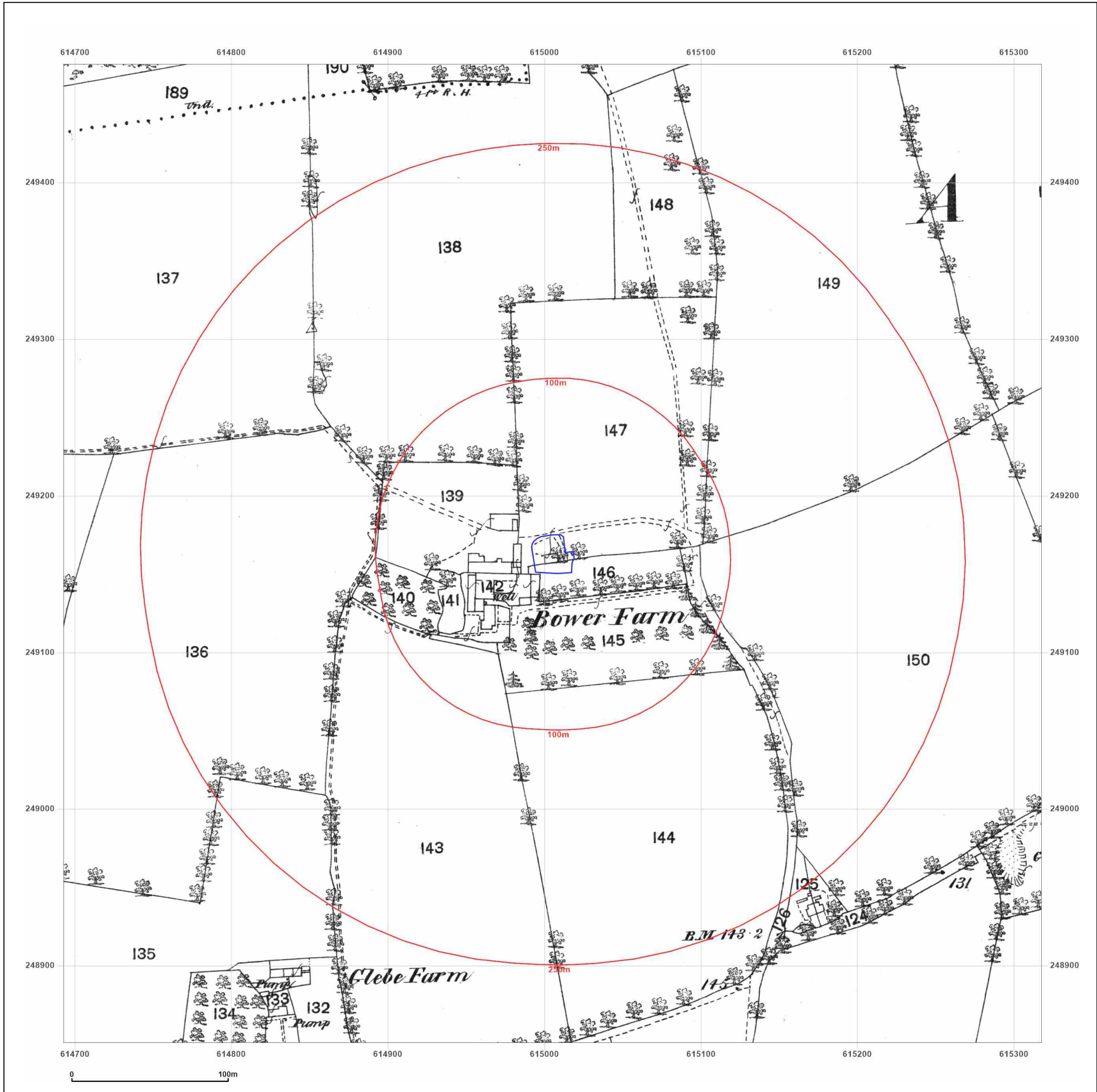


Produced by
Groundsure Insights
T: 08444 159000
E: info@groundsure.com
W: www.groundsure.com

© Crown copyright and database rights 2018 Ordnance Survey 100035207

Production date: 18 July 2022

Map legend available at:
www.groundsure.com/sites/default/files/groundsure_legend.pdf



Site Details:

SITE AT BARLEY LODGE,
THURLESTON LANE,
AKENHAM, IP1 6TQ

Client Ref: 3331_Wilkinson_Planning_
Report Ref: GS-8910289
Grid Ref: 615005, 249163

Map Name: County Series

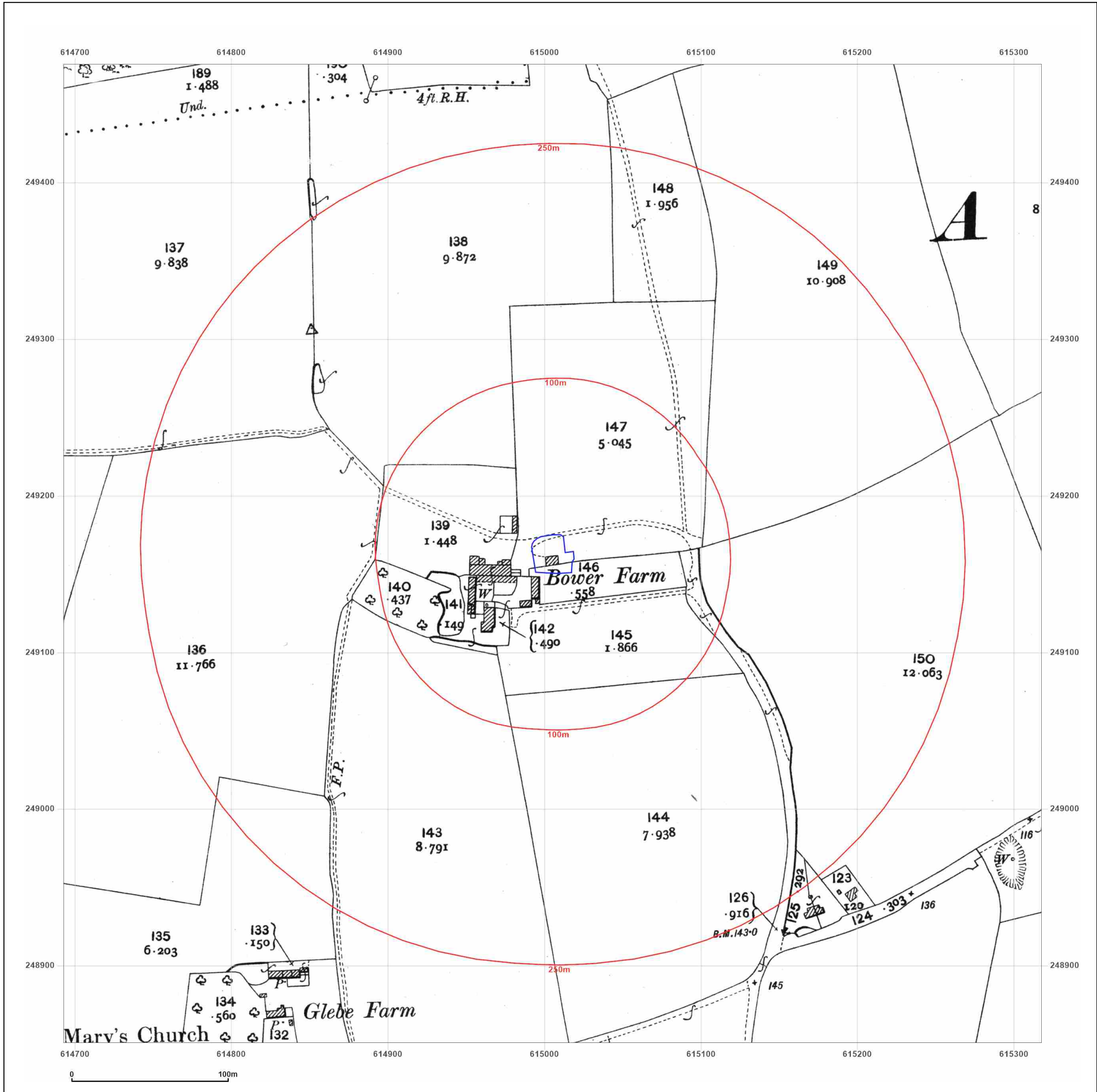
Map date: 1902

Scale: 1:2,500

Printed at: 1:2,500



Surveyed 1902
Revised 1902
Edition N/A
Copyright N/A
Levelled N/A



Produced by
Groundsure Insights
T: 08444 159000
E: info@groundsure.com
W: www.groundsure.com

© Crown copyright and database rights 2018 Ordnance Survey 100035207

Production date: 18 July 2022

Map legend available at:
www.groundsure.com/sites/default/files/groundsure_legend.pdf

Site Details:

SITE AT BARLEY LODGE,
THURLESTON LANE,
AKENHAM, IP1 6TQ

Client Ref: 3331_Wilkinson_Planning_
Report Ref: GS-8910289
Grid Ref: 615005, 249163

Map Name: County Series

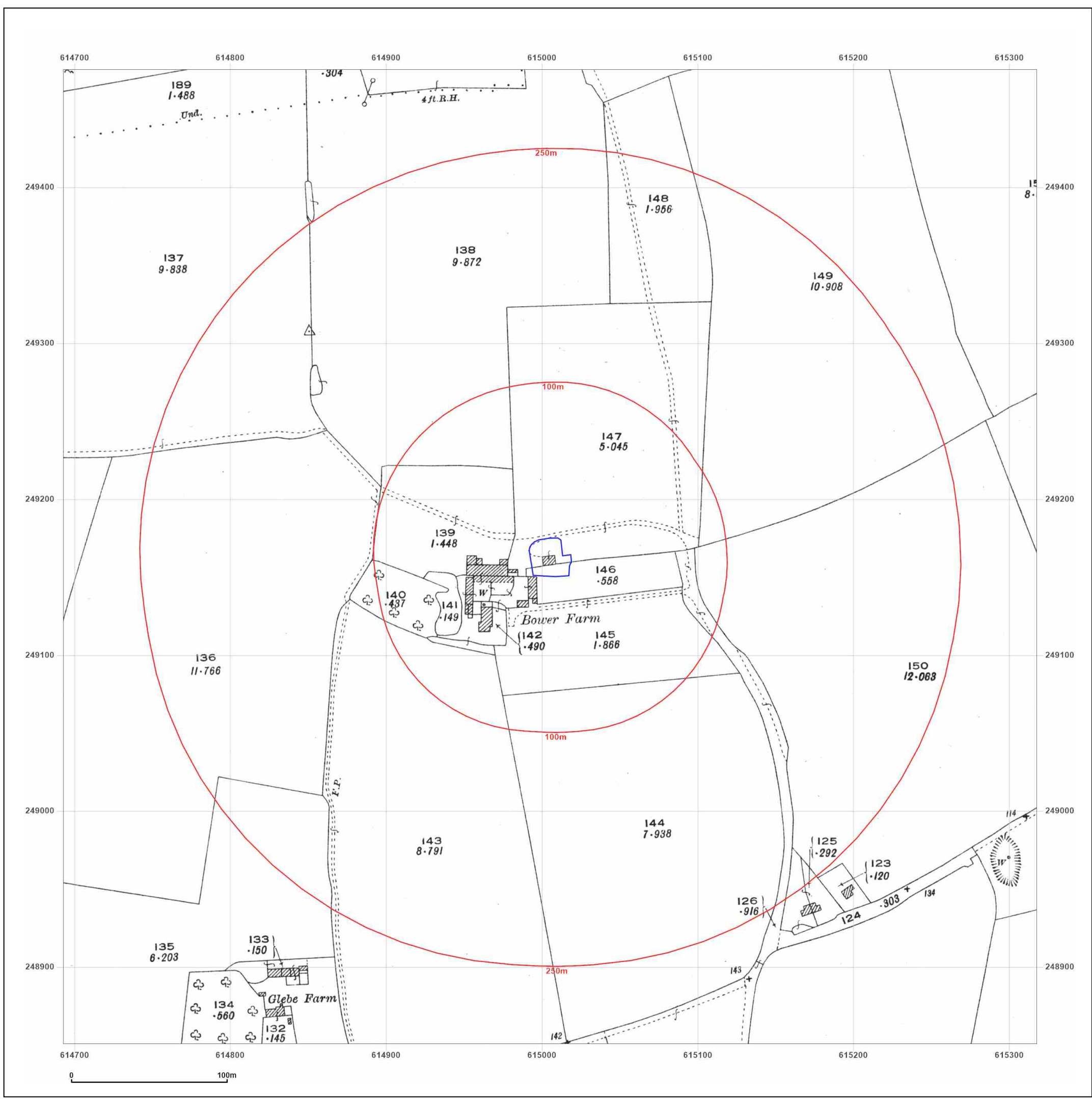
Map date: 1926

Scale: 1:2,500

Printed at: 1:2,500



Surveyed 1926
Revised 1926
Edition N/A
Copyright N/A
Levelled N/A



Produced by
Groundsure Insights
T: 08444 159000
E: info@groundsure.com
W: www.groundsure.com

© Crown copyright and database rights 2018 Ordnance Survey 100035207

Production date: 18 July 2022

Map legend available at:
www.groundsure.com/sites/default/files/groundsure_legend.pdf

Site Details:

SITE AT BARLEY LODGE,
THURLESTON LANE,
AKENHAM, IP1 6TQ

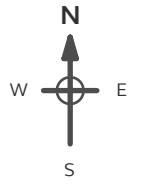
Client Ref: 3331_Wilkinson_Planning_
Report Ref: GS-8910289
Grid Ref: 615005, 249163

Map Name: National Grid


Map date: 1965

Scale: 1:2,500

Printed at: 1:2,500



Surveyed 1964
Revised 1964
Edition N/A
Copyright 1965
Levelled N/A



Surveyed N/A
Revised N/A
Edition N/A
Copyright N/A
Levelled N/A

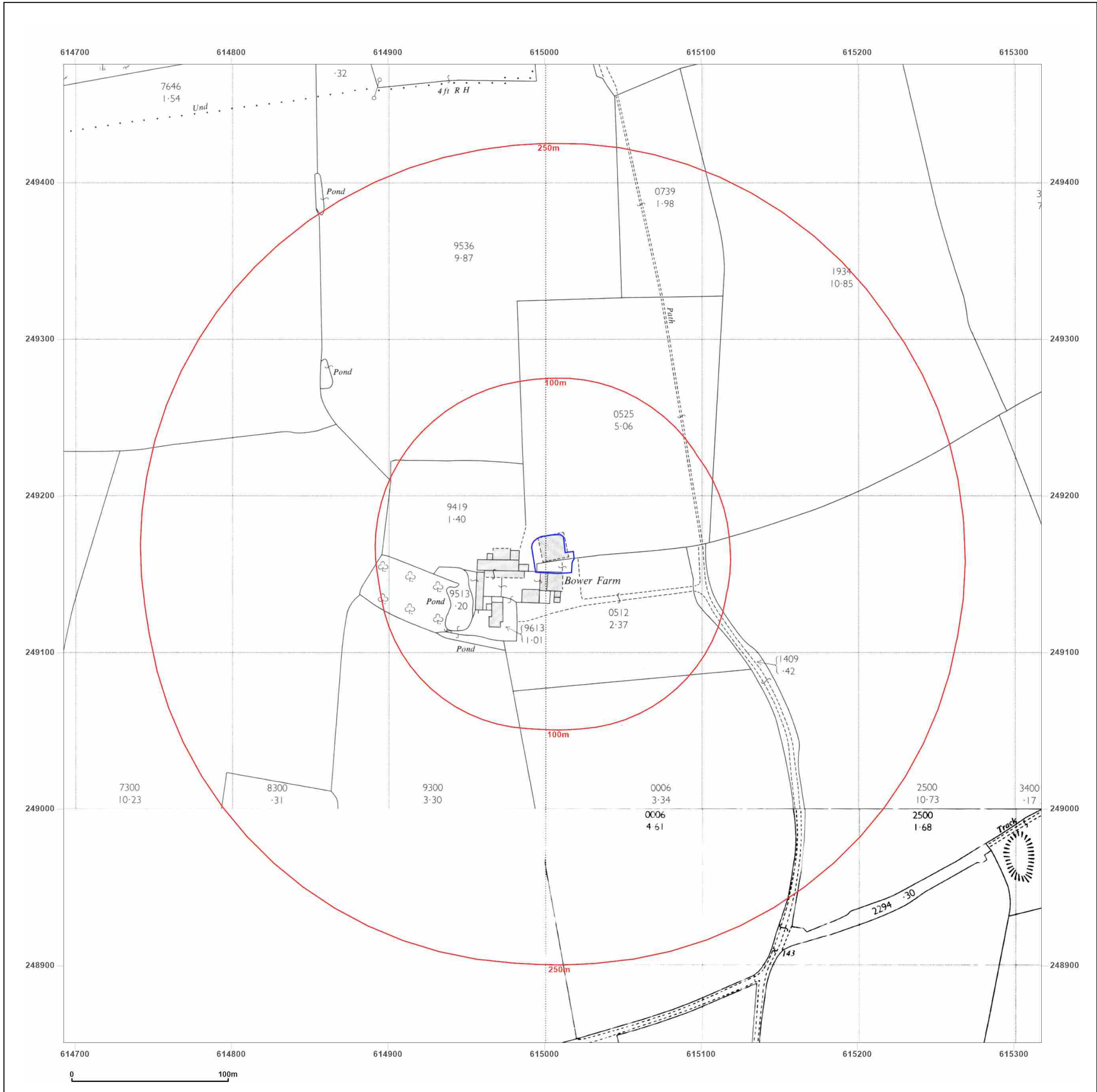


Produced by
Groundsure Insights
T: 08444 159000
E: info@groundsure.com
W: www.groundsure.com

© Crown copyright and database rights 2018 Ordnance Survey 100035207

Production date: 18 July 2022

Map legend available at:
www.groundsure.com/sites/default/files/groundsure_legend.pdf



Site Details:

SITE AT BARLEY LODGE,
THURLESTON LANE,
AKENHAM, IP1 6TQ

Client Ref: 3331_Wilkinson_Planning_
Report Ref: GS-8910289
Grid Ref: 615005, 249163

Map Name: National Grid


Map date: 1965

Scale: 1:2,500

Printed at: 1:2,500



Surveyed N/A
Revised N/A
Edition N/A
Copyright N/A
Levelled N/A

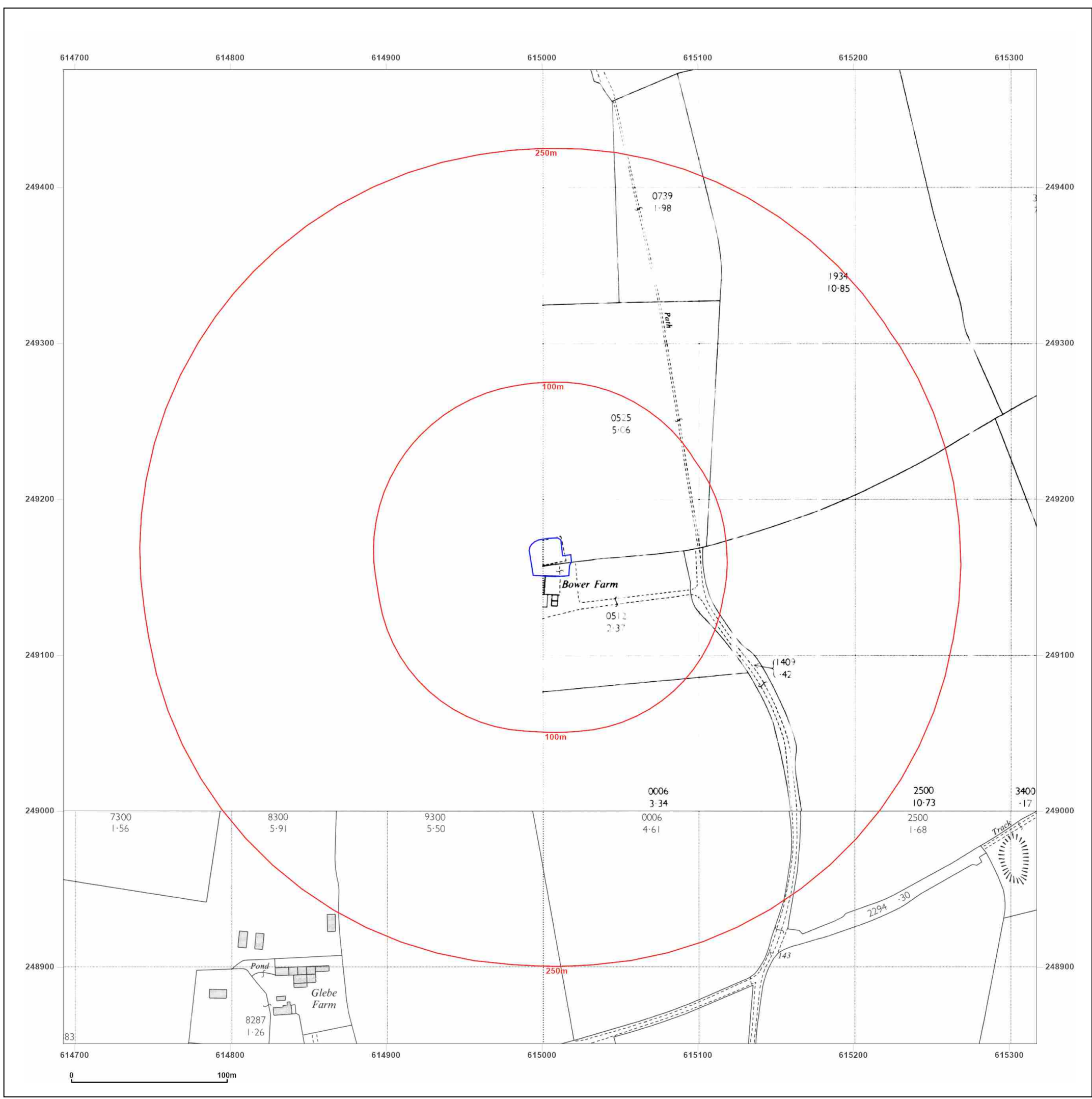


Produced by
Groundsure Insights
T: 08444 159000
E: info@groundsure.com
W: www.groundsure.com

© Crown copyright and database rights 2018 Ordnance Survey 100035207

Production date: 18 July 2022

Map legend available at:
www.groundsure.com/sites/default/files/groundsure_legend.pdf



Site Details:

SITE AT BARLEY LODGE,
THURLESTON LANE,
AKENHAM, IP1 6TQ

Client Ref: 3331_Wilkinson_Planning_
Report Ref: GS-8910289
Grid Ref: 615005, 249163

Map Name: National Grid

Map date: 1994


Scale: 1:2,500

Printed at: 1:2,500



Surveyed 1994
Revised N/A
Edition N/A
Copyright 1994
Levelled N/A

Surveyed 1994
Revised N/A
Edition N/A
Copyright 1994
Levelled N/A



Surveyed 1994
Revised N/A
Edition N/A
Copyright 1994
Levelled N/A

Surveyed 1994
Revised N/A
Edition N/A
Copyright 1994
Levelled N/A



Produced by
Groundsure Insights
T: 08444 159000
E: info@groundsure.com
W: www.groundsure.com

© Crown copyright and database rights 2018 Ordnance Survey 100035207

Production date: 18 July 2022

Map legend available at:
www.groundsure.com/sites/default/files/groundsure_legend.pdf



Site Details:

SITE AT BARLEY LODGE,
THURLESTON LANE,
AKENHAM, IP1 6TQ


Client Ref: 3331_Wilkinson_Planning_
Report Ref: GS-8910289
Grid Ref: 615005, 249163

Map Name: LandLine

Map date: 2003

Scale: 1:1,250

Printed at: 1:1,250



Produced by
Groundsure Insights
T: 08444 159000
E: info@groundsure.com
W: www.groundsure.com

© Crown copyright and database rights 2018 Ordnance Survey 100035207

Production date: 18 July 2022

Map legend available at:
www.groundsure.com/sites/default/files/groundsure_legend.pdf

