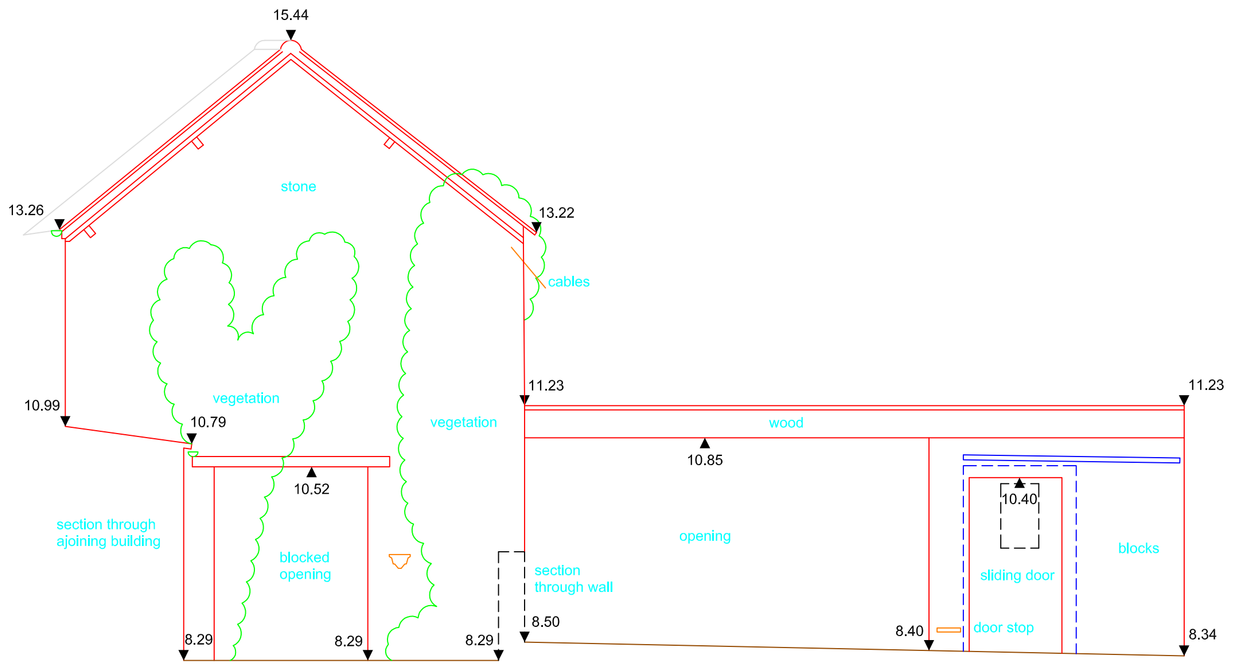

Datum 5.00m

Barn E,F&G - South East Elevation

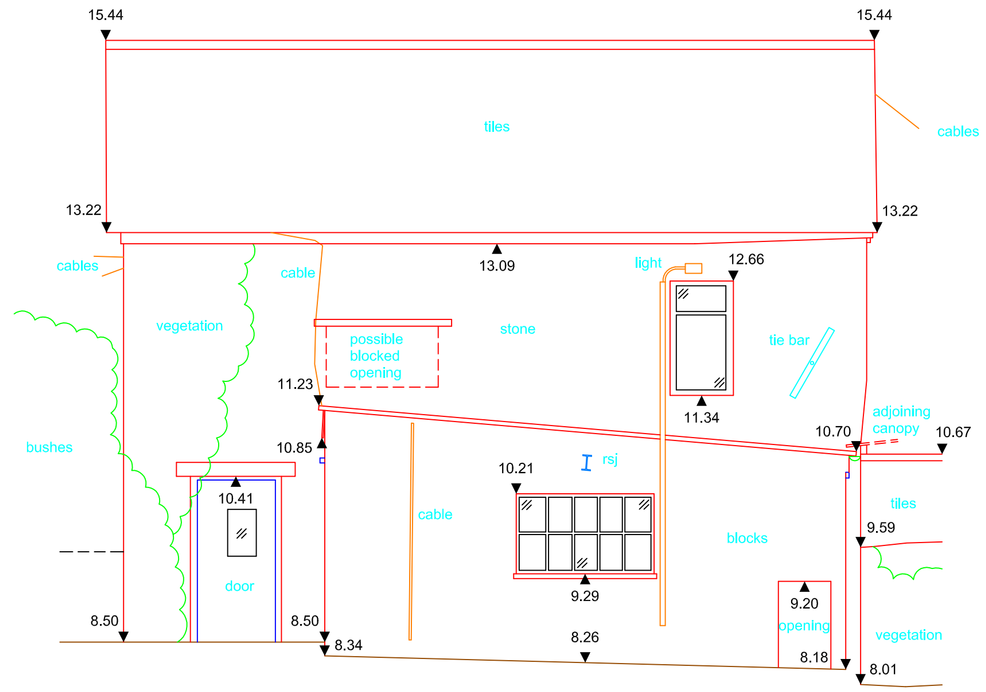

Datum 5.00m

Barn E,F&G - North East Elevation

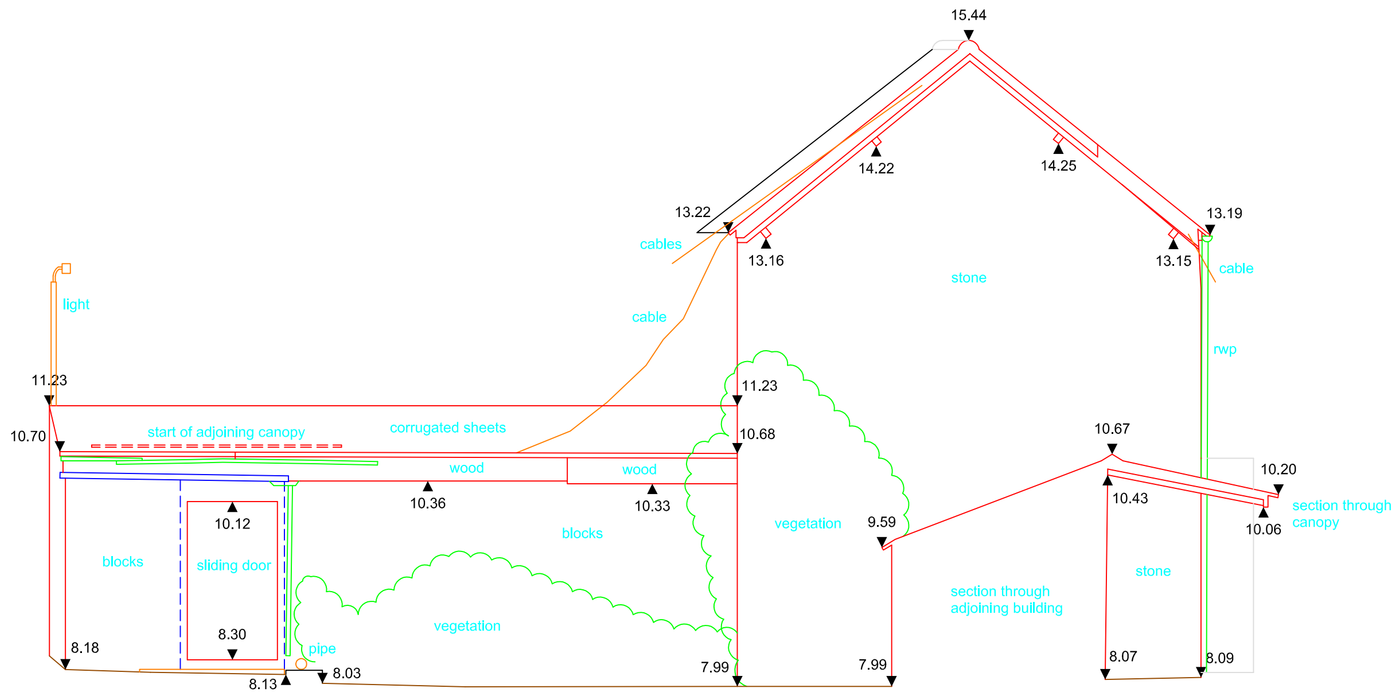

Datum 5.00m

Barn E,F&G - North West Elevation

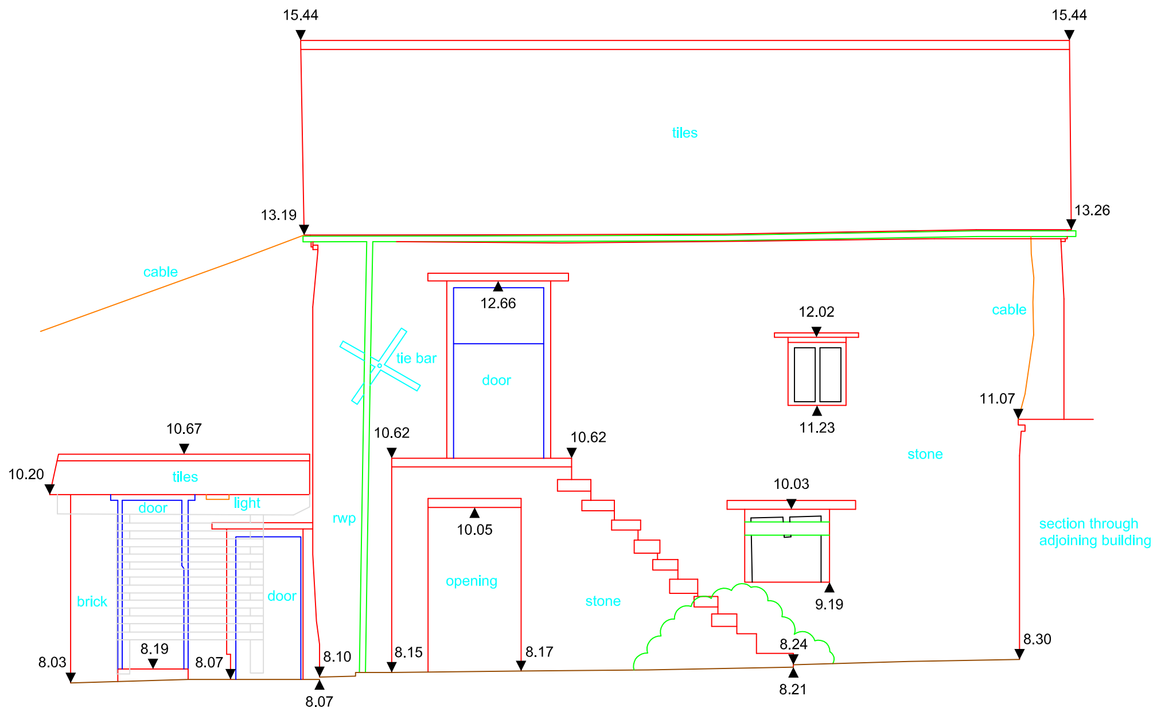

Datum 5.00m

Barn E,F&G - South West Elevation

STANDARD REFERENCES

ABBREVIATIONS

ah	apex height	il	invert level
bh	beam height	mh	manhole
ch	ceiling height	rad	radiator
cl	cover level	rwp	rainwater pipe
csu	ceiling slopes up	sh	sill height
dh	door height	sph	spring height
fch	false ceiling ht.	svp	soil vent pipe
fl	floor level	utr	unable to raise
hh	head height	vhh	vent head height
ic	inspection cover	vp	vent pipe
		vsh	vent sill height

Notes

1. This survey has been computed and drawn about the Ordnance Survey National Grid.
2. All levels are in metres and relate to the Ordnance Survey active GPS stations.
3. This survey was measured for a scale of 1:100, any subsequent enlargements should be verified on site.

Revisions

Clifton Surveys Ltd
Topographical and Measured Building Surveyors
1 Wellington Park
Clifton
Bristol
BS8 2UR
TEL: (0117) 9735898
e-mail: info@cliftonsurveys.com
web: www.cliftonsurveys.com

The copyright in the plans remain vested in Clifton Surveys Ltd who will grant an irrevocable licence for use by the client upon receipt of full payment. No liability for accuracy shall extend beyond the specified scale of graphical mapping. All services and critical dimensions should be field verified.

Surveyed	T Ingledew	Date	July 2022
Drawn	A Moore	Checked	August 2022

Drawing Title: Barns E,F&G - Elevations
Rose Farm, Shapwick Road
Westhay, Glastonbury
BA6 9TU

Client: Angus Meek Architects
Cedar Yard
290A Gloucester Road, Bristol
BS7 8PD

Drawing No. 202/5349/6

Scale A1 @ 1:50