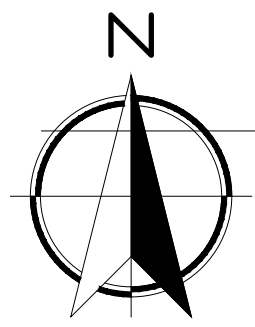
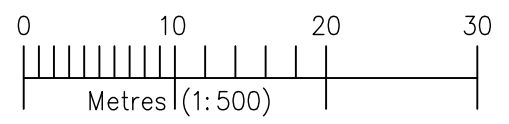


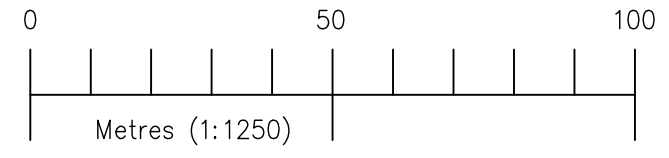
**BLOCK/SITE PLAN 1:500**



THE SITE



**SITE LOCATION PLAN 1:1250**



- GENERAL NOTES:
- DO NOT SCALE.
  - ALL DIMENSIONS TO BE CHECKED ON SITE AND ANY DISCREPANCIES REPORTED IMMEDIATELY.
  - LOCATION OF ALL SERVICES (ABOVE & BELOW GROUND) TO BE FULLY VERIFIED BEFORE COMMENCEMENT.
  - DRAWINGS TO BE READ IN CONJUNCTION WITH ALL CONSULTANTS & SPECIALISTS DRAWINGS WHERE RELEVANT AND ANY DISCREPANCY BETWEEN THIS INFORMATION AND OTHER DRAWINGS FORMING PART OF THE CONTRACT TO BE CLARIFIED BEFORE COMMENCEMENT OR ORDERING OF MATERIALS.
  - THE COPYRIGHT OF THE DRAWINGS & DESIGN IS THE PROPERTY OF THE COMPANY AND UNAUTHORISED REPRODUCTION IS PROHIBITED.
  - ALL ELEMENTS TO BE INSTALLED STRICTLY IN ACCORDANCE WITH MANUFACTURERS INSTRUCTIONS AND RELEVANT CURRENT LEGISLATION, BUILDING REGULATIONS, BRITISH STANDARDS AND GOOD PRACTICE.

<p><b>Richard J Exley</b> • Architectural Services</p> <p>• 9 High Street, Eynsham, Oxford, OX29 4HA E: richardjexley@aol.com T: 07773760160</p>	<p>project PROPOSED EXTENSIONS, 38 WITNEY ROAD, LONG HANBOROUGH, WITNEY, OXON, OX29 8BJ</p>	<p>title SITE LOCATION &amp; BLOCK PLANS</p>	<p>scale 500, 1250</p>	<p>date AUG'22</p>
	<p>client MR &amp; MRS D MacBURNIE</p>	<p>dwg.no. 550-AL04</p>	<p>rev -</p>	