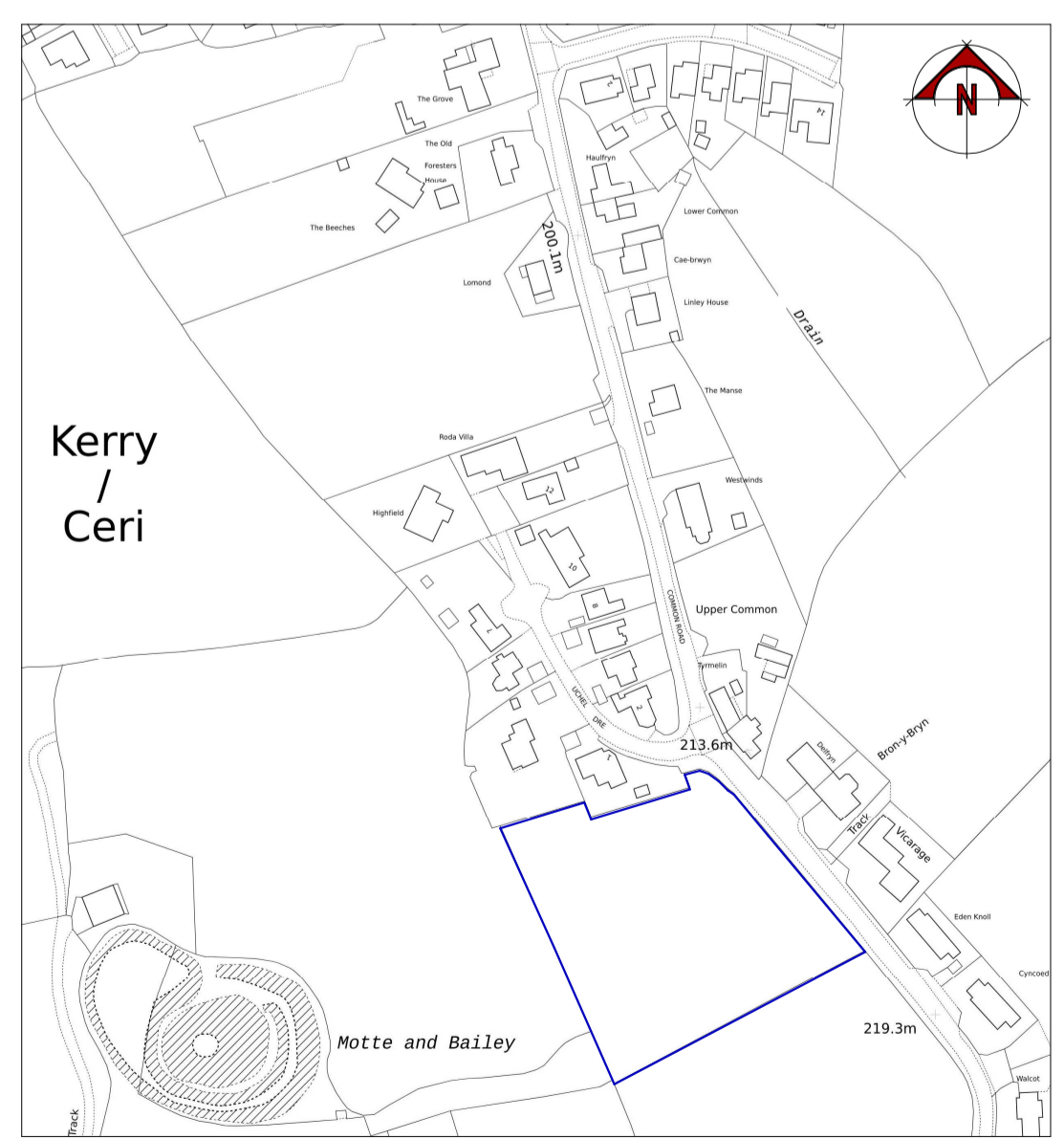
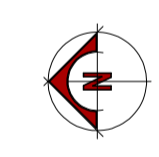



EXISTING SITE PLAN 1 / 500



EXISTING LOCATION PLAN 1 / 2500

All dimensions on site to be checked prior to commencement of work or ordering of materials and components. Any discrepancy should be reported immediately.
 Any horizontal information incorporated within this drawing cannot be guaranteed as accurate unless confirmed by a First Class Surveyor.
 All materials and workmanship to comply with relevant British Standards and Codes of Practice with all works to conform to Building Regulations and NBS Standards (where applicable).
 COPYRIGHT
 This drawing and any design thereon is copyright and is not to be reproduced or disclosed to third parties without our prior permission.

Date	Ref	Revision
Project		
RESIDENTIAL DEVELOPMENT LAND ADJ UCHEL DRE KERRY NEWTOWN POWYS SY16 4PS		
Subject		Client
EXISTING SITE PLAN		MR M EVANS
Date	Drawn	Scale(s)
JUNE 22	MJE	1 / 500 / 2500
Project Number	Drawing Number	Amendment
22/142/P	01	.

MORRIS, MARSHALL & POOLE
 **Chartered Surveyors**

10 Broad Street, Newtown, Powys, SY16 2LZ
 Tel: 01586 626160
 WELSHPOOL LLANIDRES PENYADDER
 OSWESTRY MACHYNLETH
 ABERYSTWYTH TYWYN BISHOPS CASTLE