











**Legend:**

-  Indicative Site Boundary
-  Category A Trees (Stem and Canopy Spread)
-  Category B Trees (Stem and Canopy Spread)
-  Category C Trees (Stem and Canopy Spread)
-  Category U Trees (Stem and Canopy Spread)
-  Root Protection Area
-  Existing Site
-  Tree Preservation Order

**Notes:**  
 - Tree positions are indicative only.  
 - The following trees are subject to Tree Preservation Order (WODC Ref: No.12/1988/G1); T1, T2 & T3

CLIENT:	Mr D Lewis	
PROJECT/SITE:	9 Bridewell Close, North Leigh	
TITLE:	Tree Constraints Plan	
MAP REF:	141-BRI-DRW-TCP	
REVISION:	02	
LAYOUT:	Overview	
DATE:	08.08.2022	PRODUCED BY: SW
SCALE:	1:250@A3	REVIEWED BY: NB

The original of this drawing was produced in colour - a monochrome copy should not be relied upon.

**Scale Bar (1:250)**

