
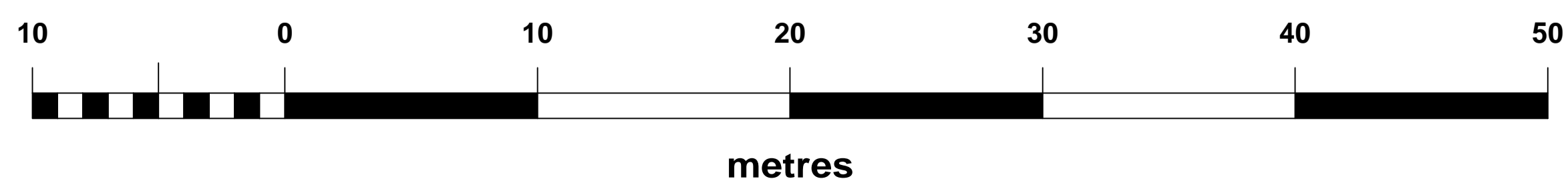


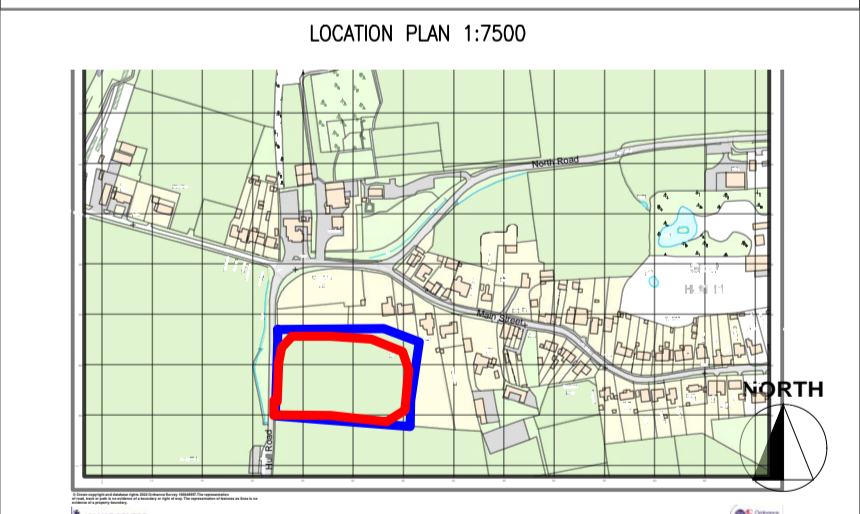
OWNERSHIP BOUNDARY
 AREA = 12,270m²

SITE BOUNDARY
 SITE AREA = 9,716 m²



Date	Description	Rev	By

Revision Description



Project:
 Proposed Glamping Site - For Adam Bisaggio
 LAND NORTH EAST OF WASTE WATER TREATMENT
 WORKS, HULL ROAD, HU11 4US

Drawing Title:
 SITE SECTION B-B

Drawing Number:
 220624-01-14

Revision:
 Date: 04.10.2022
 Scale: 1:200 & 1:500 @ A1
 Drawn By: TA
 CAD Dwg File: -
 Checked By: EC

Issue Status:
 Full Planning Application