
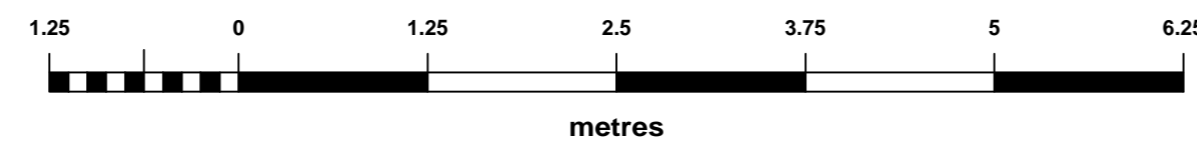
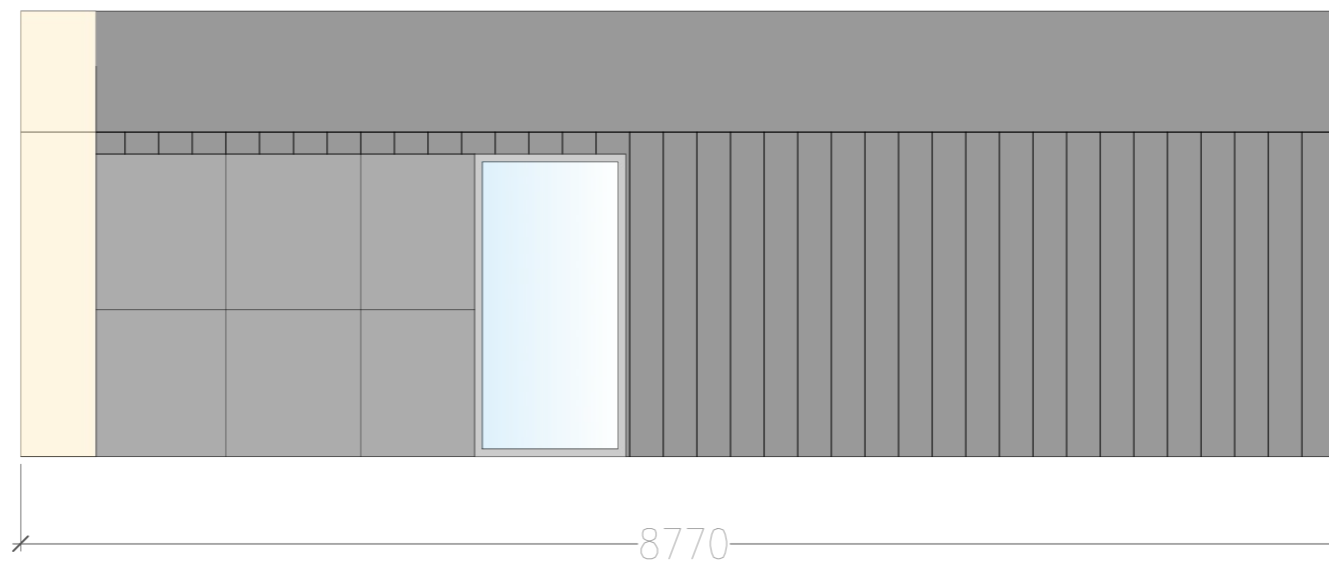
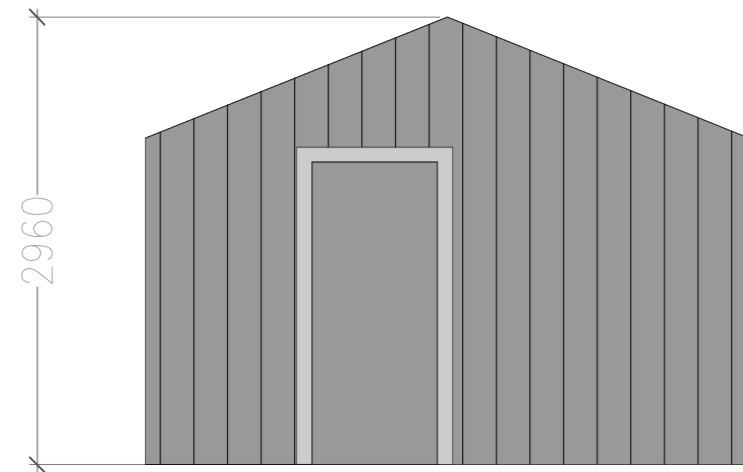
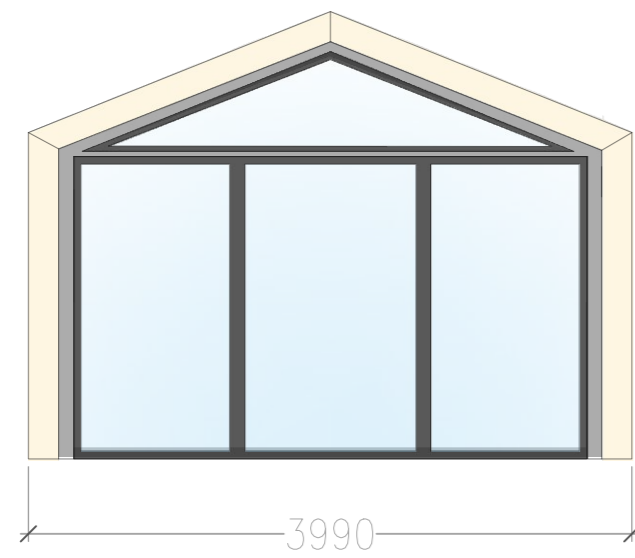
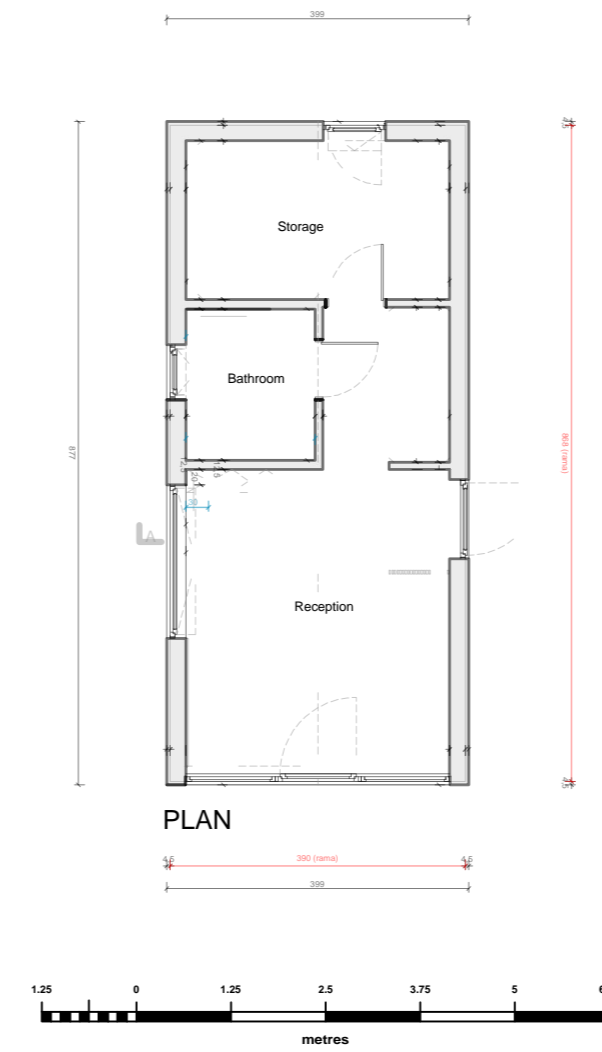




Exterior view of proposed service hut.



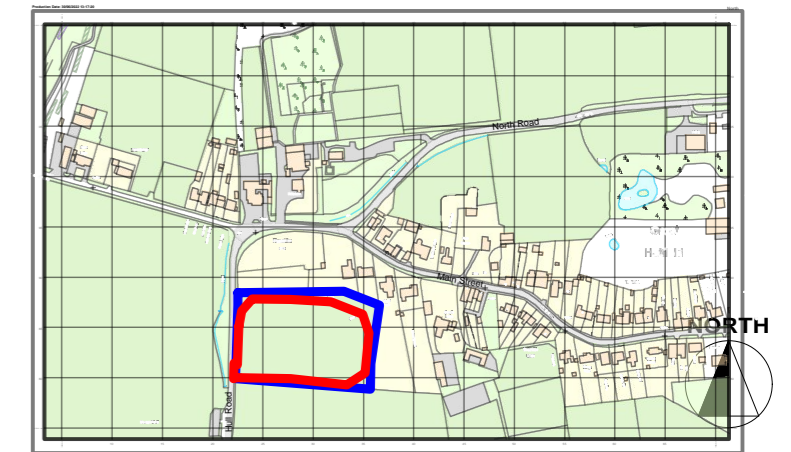
Interior view of proposed service hut.



Date	Description	Rev	By
29/09/22	Inclusion of elevations per council request.	A	TA

**Revision Description**

LOCATION PLAN 1:7500



**Project:**  
 Proposed Glamping Site - For Adam Bisaggio  
 LAND NORTH EAST OF WASTE WATER TREATMENT  
 WORKS, HULL ROAD, HU11 4US

**Drawing Title:**  
 SERVICE HUT ELEVATIONS

**Drawing Number:**  
**220624-01-11**

**Revision:** A  
**Date:** 30.06.2022  
**Scale:** 1:50 & 1:100 @ A2  
**Drawn By:** TA  
**CAD Dwg File:** -  
**Checked By:** EC

**Issue Status:**  
**Full Planning Application**