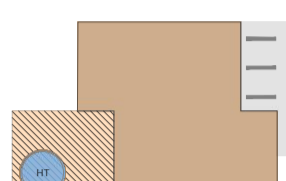
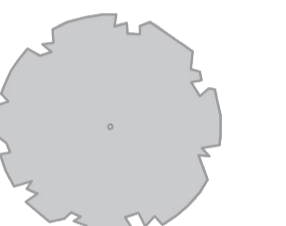







**KEY TO SYMBOLS**

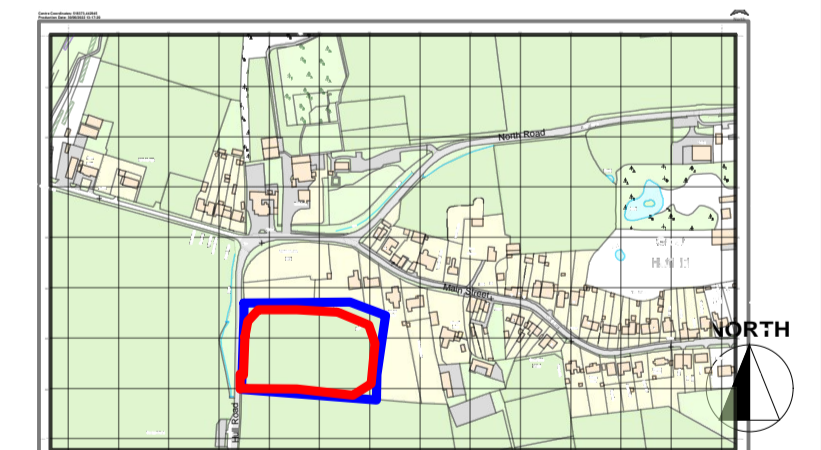
-  GLAMPING POD WITH DECK AND HOT TUB
-  EXISTING TREES
-  TREE TO BE REMOVED
-  EXISTING HEDGE
-  INDIGENOUS TREES
-  NEW INDIGENOUS SHRUBBERY
-  NEW PERMEABLE TRACK

NOTE : Please do not scale from this key.

Date	Description	Rev	By
05/10/22	Inclusion of decking finished levels per council request.	A	TA

**Revision Description**

LOCATION PLAN 1:7500



Project:  
**Proposed Glamping Site - For Adam Bisaggio**  
 LAND NORTH EAST OF WASTE WATER TREATMENT WORKS, HULL ROAD, HU11 4US

Drawing Title:  
**PROPOSED SITE PLAN**

Drawing Number:  
**220624-01-02**

Revision: A  
 Date: 30.06.2022  
 Scale: 1:200 @ A1  
 Drawn By: TA  
 CAD Dwg File:  
 Checked By: EC

Issue Status:  
**Full Planning Application**



**OWNERSHIP BOUNDARY**  
 AREA = 12,270m<sup>2</sup>

**SITE BOUNDARY**  
 SITE AREA = 9,716 m<sup>2</sup>

