
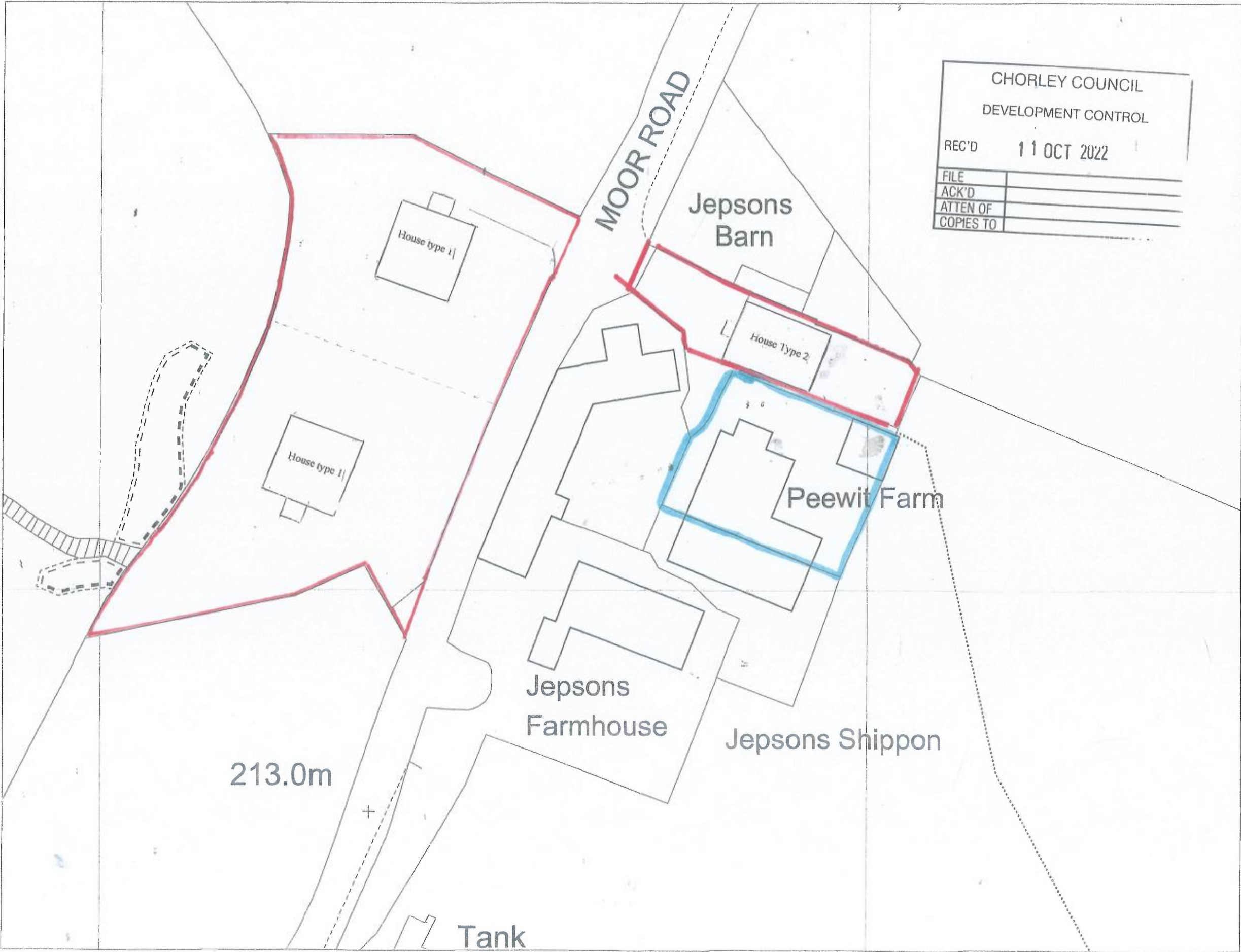


PEEWIT FARM
MOOR ROAD
ANGLEZARKE




CHORLEY COUNCIL
DEVELOPMENT CONTROL
REC'D 11 OCT 2022
FILE _____
ACK'D _____
ATTEN OF _____
COPIES TO _____



OS MasterMap 1250/2500/10000
scale
Thursday, August 25, 2022, ID:
BW1-01057790
www.blackwellmapping.co.uk

1:500 scale print at A3, Centre:
362168 E, 416715 N

©Crown Copyright Ordnance Survey.
Licence no. 100041041



Prop Site Plan

BLACKWELL'S
www.blackwellmapping.co.uk
TEL: 0114 268 7658
maps.sheffield@blackwell.co.uk