

LEVEL MONITORING

for Subsidence Management Services

Greenfields, Vale Lane, Kersey, Ipswich, IP7 6EH

Client:	Subsidence Management Services
Client Contact:	Simon Davy
Claim Number:	10237146
Client Reference:	IFS-AVI-SUB-19-0083874
Policy Holder:	Mr Kenneth Gleed
Report Date:	30 September 2022
Our Ref:	M14544

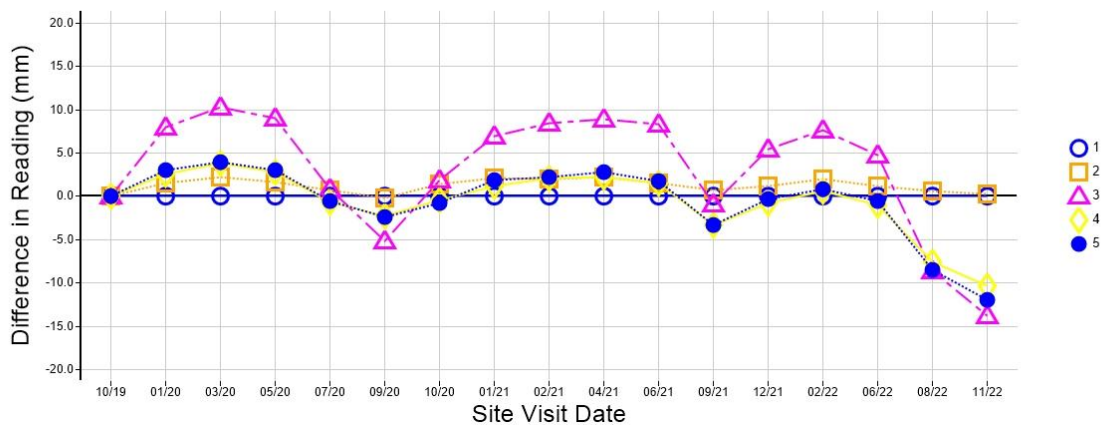
Level Monitoring Readings

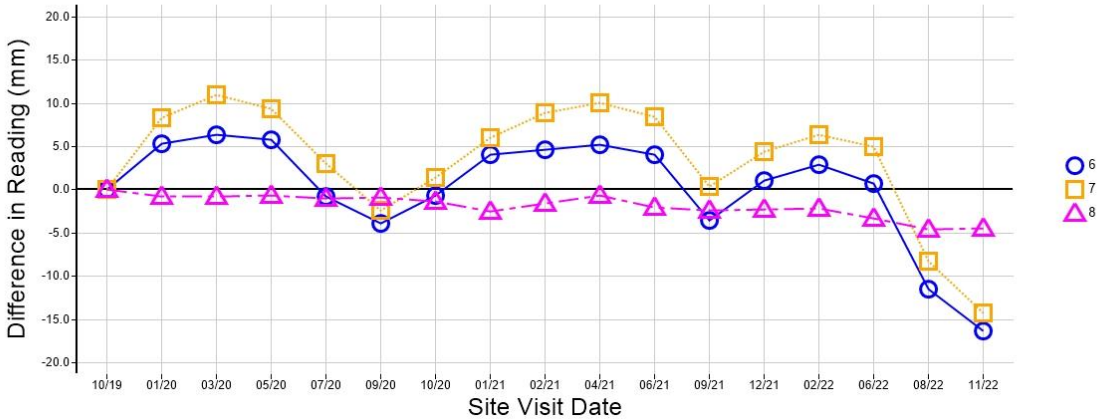
The following table shows the reading levels of the various Level Monitoring Station points.

Date	1	2	3	4	5	6	7	8		
24/10/2019	10.0000	9.9990	9.9034	9.9256	9.9267	9.8970	9.8995	9.9955		
03/01/2020	10.0000	10.0006	9.9114	9.9282	9.9297	9.9023	9.9079	9.9948		
19/03/2020	10.0000	10.0012	9.9137	9.9295	9.9307	9.9034	9.9105	9.9948		
20/05/2020	10.0000	10.0007	9.9124	9.9284	9.9298	9.9028	9.9089	9.9949		
13/07/2020	10.0000	9.9998	9.9043	9.9250	9.9262	9.8963	9.9026	9.9945		
02/09/2020	10.0000	9.9988	9.8983	9.9233	9.9243	9.8932	9.8971	9.9946		
30/10/2020	10.0000	10.0004	9.9053	9.9252	9.9259	9.8964	9.9009	9.9942		
04/01/2021	10.0000	10.0011	9.9104	9.9268	9.9286	9.9011	9.9055	9.9930		
23/02/2021	10.0000	10.0010	9.9119	9.9277	9.9289	9.9017	9.9084	9.9940		
24/04/2021	10.0000	10.0013	9.9123	9.9279	9.9295	9.9022	9.9096	9.9949		
25/06/2021	10.0000	10.0005	9.9117	9.9271	9.9285	9.9011	9.9080	9.9935		
07/09/2021	10.0000	9.9998	9.9025	9.9223	9.9234	9.8935	9.8999	9.9931		
21/12/2021	10.0000	10.0002	9.9089	9.9249	9.9264	9.8981	9.9039	9.9933		
19/02/2022	10.0000	10.0010	9.9110	9.9262	9.9276	9.8999	9.9059	9.9934		
08/06/2022	10.0000	10.0002	9.9082	9.9246	9.9262	9.8978	9.9045	9.9922		
08/08/2022	10.0000	9.9996	9.8948	9.9181	9.9182	9.8855	9.8913	9.9910		
29/11/2022	10.0000	9.9993	9.8896	9.9153	9.9148	9.8807	9.8853	9.9911		

Level Monitoring Difference Graphs

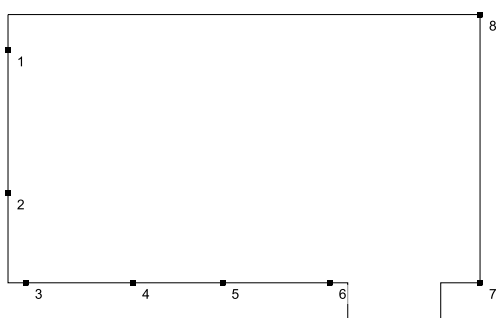
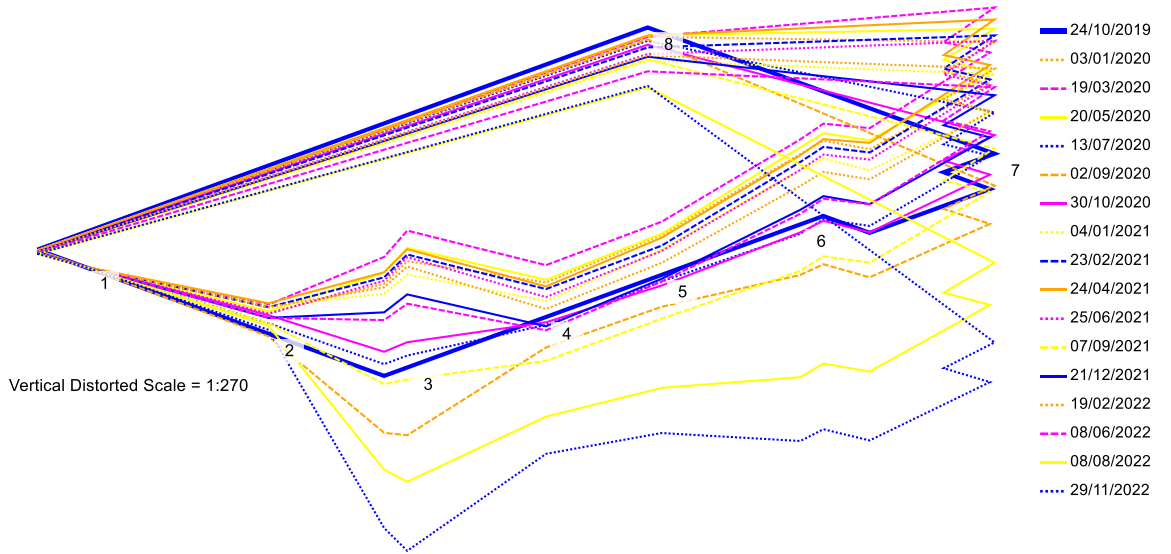
The following graphs display the progressive movement that each Level Monitoring Station recorded at each separate site visit date to give an overall look at how much the property is moving.





Level Monitoring Displacement Map

The following image shows an isometric representation of the movement of the property, based on the Level Monitoring Stations that were installed.



FRONT

Site Visit Notes

Datum is level station 1, it has assumed value of 10,000m. No suitable remote datum available, if this is not suitable please advise if a deep datum is required. Relative Survey

Site Visit: 3 January 2020

Level stations 3,5,6,7 all double checked for movement.

Site Visit: 13 July 2020

Downwards movement noted and checked- stations secure.

Site Visit: 2 September 2020

Movement noted and checked - stations secure.

Site Visit: 30 October 2020

Upwards movement noted and checked- collars secure. - please see photos attached. Movement on crack readings checked against crack width.