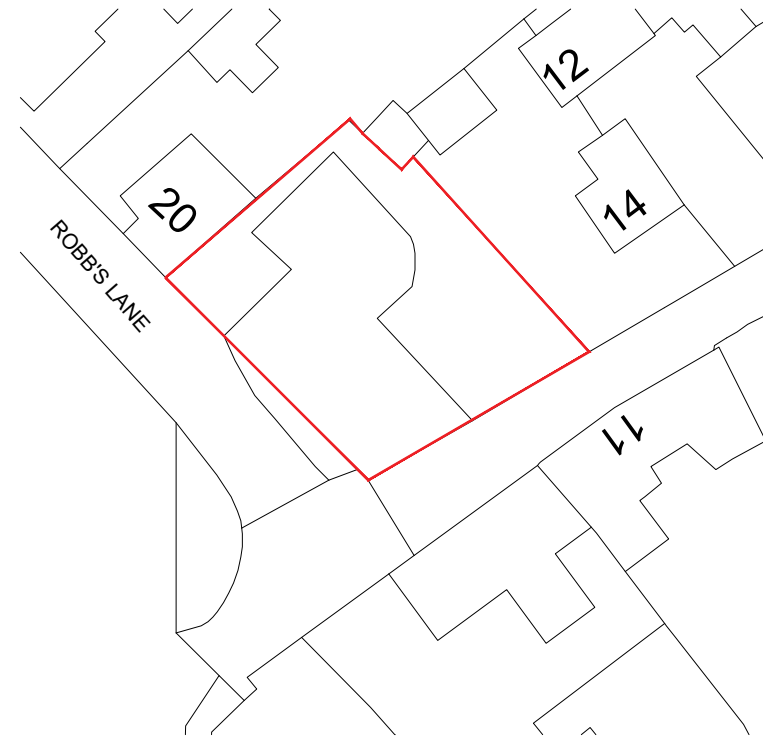


Ordnance Survey, (c) Crown Copyright 2022. All rights reserved. Licence number 100022432

Existing Location Plan

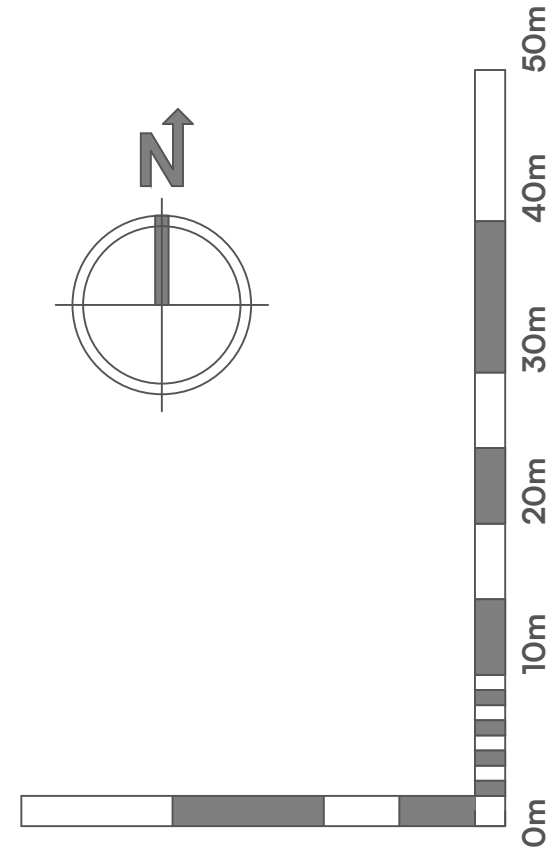
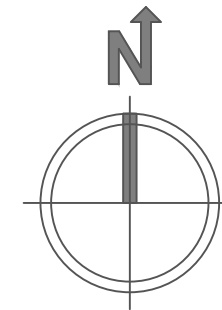
Scale 1:500



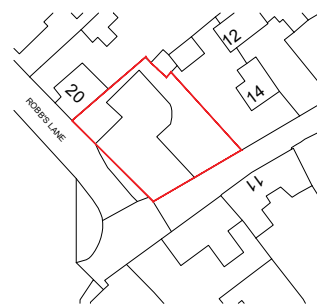
Ordnance Survey, (c) Crown Copyright 2022. All rights reserved. Licence number 100022432

Proposed Location Plan

Scale 1:500



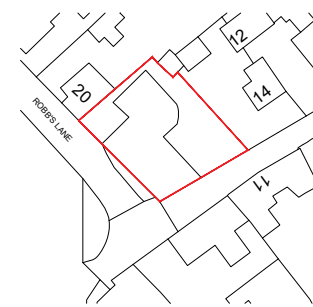
Visual Scale 1:500



Ordnance Survey, (c) Crown Copyright 2022. All rights reserved. Licence number 100022432

Existing Site Plan

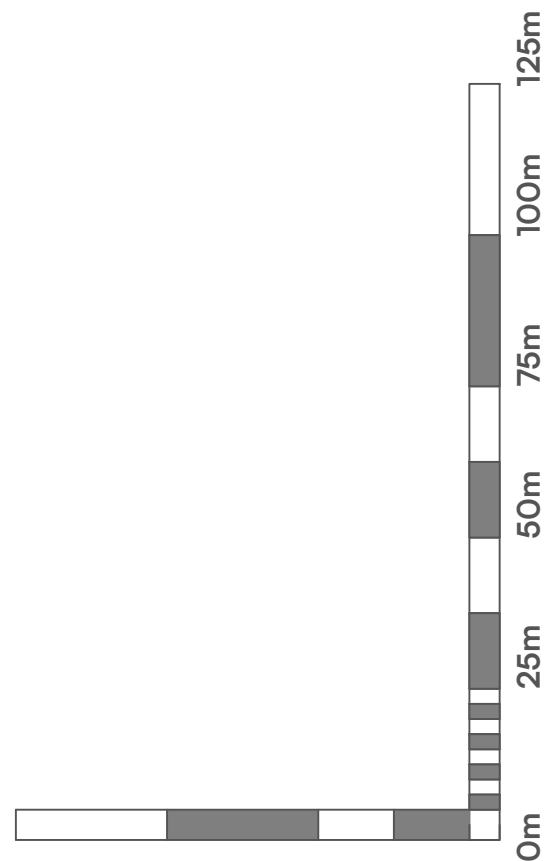
Scale 1:1250



Ordnance Survey, (c) Crown Copyright 2022. All rights reserved. Licence number 100022432

Proposed Site Plan

Scale 1:1250



Visual Scale 1:1250

Project Name:

16 Robb's Lane
Lowick

Project Address:

16 Robb's Lane
Lowick
Kettering, NN14 3BE

Client:

Mr and Mrs Hall

Project:

1611

Drg No:

003

Revision:

Drawing Title:

Existing and Proposed
Site Plan

Scale:

1:500/1250

Paper size:

@A3

Drawn: ER

Checked: RT

Issue:

PLANNING