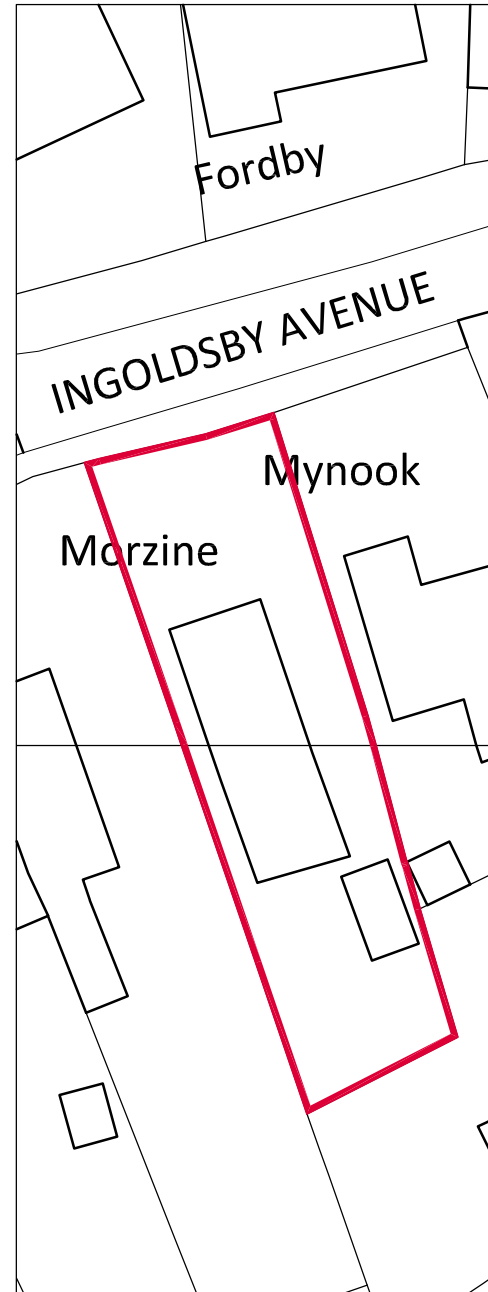
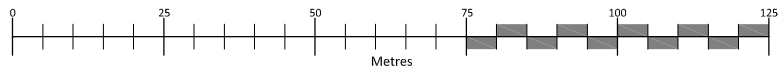




Location Plan 1:1250

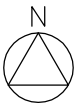


Site Plan 1:500



Notes:

/	AUG 22	FIRST ISSUE
REVISION	DATE	AMENDMENT
<small>ANY ORDNANCE SURVEY DATA USED IS BASED UPON THE ORDNANCE SURVEY MAP WITH THE SANCTION OF THE CONTROLLER OF H.M. STATISTICAL OFFICE. CROWN COPYRIGHT RESERVED. ORDNANCE SURVEY LICENSE NUMBER LB1811. NO RESPONSIBILITY CAN BE TAKEN FOR ANY RELIANCE BASED ON THE INFORMATION CONTAINED HEREIN.</small>		



SURVEYORS | PLANNERS | ARCHITECTS  
 HERTFORDSHIRE | NORFOLK | WARWICKSHIRE | SOMERSET  
 Phone (01273) 771188 | E-mail [post@sworders.com](mailto:post@sworders.com)

SCHEME:  
**SPLIT DWELLING  
 MORZINE INGOLDISTHORPE PE31 6NH**

TITLE:  
**SITE AND  
 LOCATION PLAN**

SCALE	PAPER SIZE	DRAWN BY	CHECKED BY	DATE
1:100	A4L	CB	MR	25/08/22

CLIENT NO.	DRAWING NO.	REVISION
HIP 3118	222328 PL 001	/

© Copyright 2021, Sworders. All rights reserved. The contents of this drawing remain the sole property of Sworders and must not be copied or reproduced without prior permission.