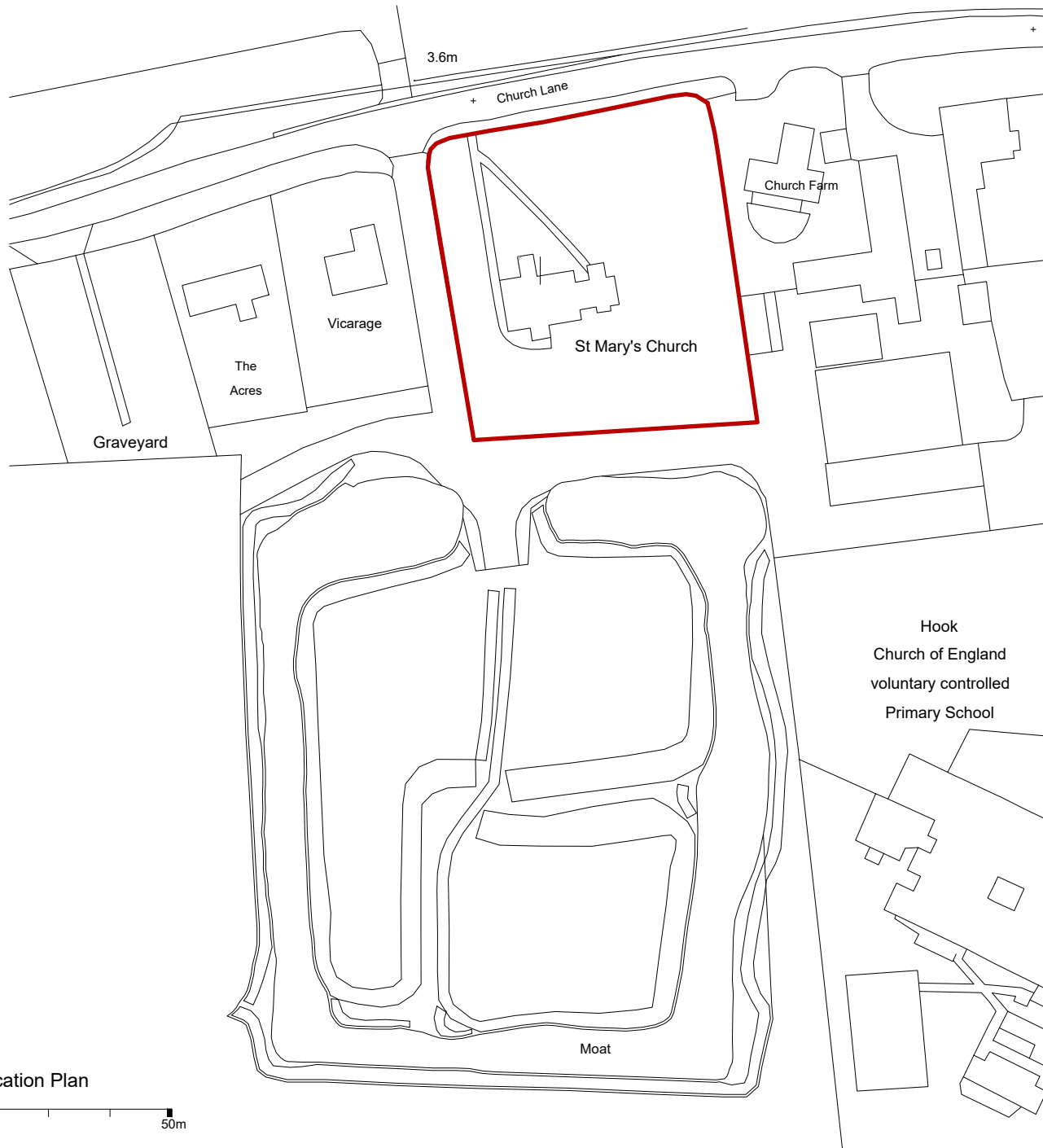
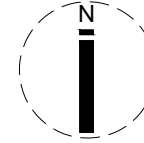


© Copyright Tom Crooks Architecture Ltd. 2019

No dimensions are to be scaled from this drawing; all dimensions and sizes to be verified on site.

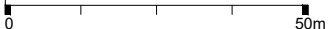
No structural information is to be taken from these drawings - refer to Structural Engineer's drawings.

Rev:	Description:	Date:
A	Road Name Added	Oct 2022



Site Location Plan

(Scale 1:1250)



Mapping contents (c) Crown copyright and database rights 2020 Ordnance Survey 100035207

TCA Tom Crooks Architecture Ltd.
7 Moorland Road, Hathersage,
Hope Valley, Derbyshire, S32 1BH

T: 01433 440 466 E: info@tomcrooksarchitecture.co.uk

Client:

PCC of St. Mary the Virgin Church, Hook

Job Title:

Proposed Church Development Project at
St. Mary's Church, Hook, Goole
Phase 1

Drawing Title:

Site Location Plan

Scale: 1:1250 @ A4	Drawn By: TJC	Date: May 2020
-----------------------	------------------	-------------------

Job No: HGSM03	Drawing No: L/01	Revision No: A
-------------------	---------------------	-------------------