



Maltings Barn, Hinderclay Road, Wattisfield, Diss, IP22 1NF

Report Prepared for: Not Supplied

Client Reference: IP22 1NF_SSR

Report Reference: 302514722

Date: 12 October 2022



Contaminated Land

PASSED

Executive Summary | SEE PAGE 1

[CLICK HERE](#)

Consultant Commentary | SEE PAGE 4

[CLICK HERE](#)



Flood Risk

PASSED

Executive Summary | SEE PAGE 1

[CLICK HERE](#)

Consultant Commentary | SEE PAGE 5

[CLICK HERE](#)



Contains Ordnance Survey data © Crown copyright and database right 2022.

Coal Mining **NONE IDENTIFIED**

Executive Summary | SEE PAGE 2

[CLICK HERE](#)

Detail | SEE PAGE 43

[CLICK HERE](#)

Ground Hazards **IDENTIFIED**

Executive Summary | SEE PAGE 2

[CLICK HERE](#)

Detail | SEE PAGE 43

[CLICK HERE](#)

Energy & Infrastructure **NONE IDENTIFIED**

Executive Summary | SEE PAGE 2

[CLICK HERE](#)

Detail | SEE PAGE 52

[CLICK HERE](#)



Authored by:

John Jordan

t: 0330 036 6115 **e:** john.jordan@landmark.co.uk



Contaminated Land

SEE PAGE 4 OR

[CLICK HERE](#)

PASSED



Liability Assessment

Within the scope of this assessment no Liabilities have been identified. No further action is required.



Argyll's Recommendations

No Action Required



Flood Risk

SEE PAGE 5 OR

[CLICK HERE](#)

PASSED



Consultant's Summary

The Site is not considered to be at significant risk of flooding. However, it would be prudent to consider our recommendations below.



Insurance

The flood risk identified is unlikely to affect obtaining buildings and contents insurance at standard terms.



Recommendations

While no immediate action is required, given the on-site/nearby watercourse we recommend being prepared

Risk: The on-site watercourse presents a potential risk of flooding during extreme storm events.

Action: Regularly check the watercourse for blockages, damaged banks and unusual changes to water flow.

Understand the responsibilities of a 'riparian owner' - www.gov.uk/guidance/owning-a-watercourse.

Sign up to national or local flood warning services.

Prepare a flood plan with actions to reduce disruption, protect your property and help with recovery.

Standard Enquiries

- Ask the seller whether flooding has occurred in the area before. If it has, please contact us for advice.
- Establish the availability of buildings and contents insurance before exchanging contracts.



Executive Summary



Coal Mining

SEE PAGE 43 OR [CLICK HERE](#)

NONE IDENTIFIED



Professional Opinion and Recommendations

Our search indicates that the Site is not within an area where a full coal mining report should be obtained. As such, no action is required.



Ground Hazards

SEE PAGE 43 OR [CLICK HERE](#)

IDENTIFIED



Professional Opinion and Recommendations

We have identified ground hazards that may affect the site or nearby area.

Natural Ground Stability

There are very significant soluble rocks in the area. Information provided by the BGS indicates there are places where the underlying ground may have dissolved with some recorded subsidence. There is a moderate potential of localised subsidence occurring naturally.

Whether or not a Site is affected by ground movement can depend on a number of factors – including property age and type of construction.

We recommend that you consult a local RICS accredited surveyor to arrange the most suitable survey for the Site, to assess whether or not it is affected by ground stability issues.

If it has been built recently, contact Building Control at the Local Authority in order to check whether it was constructed to a standard that will minimise the risk of structural damage. Alternatively, the Site may benefit from building warranty through companies such as the NHBC.



Energy & Infrastructure

SEE PAGE 52 OR [CLICK HERE](#)

NONE IDENTIFIED



Professional Opinion and Recommendations

We have not identified any Energy & Infrastructure factors within the relevant search distances.



Report Scope

Report Prepared on: **Maltings Barn, Hinderclay Road, Wattisfield, Diss, IP22 1NF**

Current Use: **Assumed Residential**

Proposed Use: **Assumed Residential**

Transaction Type: **Assumed purchase**

Site Area (m²): **1735.91**

National Grid Reference: **601490 275130**



© Copyright Getmapping plc 2022.

Contaminated Land Consultant Commentary



On-site Sources

LOW TO MODERATE

A review of historical maps from 1886 shows the Site existed as a farm with agricultural buildings in the north and east of the Site. Minor reconfigurations to the building footprint were observed until the 2000 map edition when most of the buildings were cleared, leaving a barn in the east. No further significant changes were observed throughout subsequent mapping. Aerial imagery and street view show a tank on the northern boundary.

Off-site Sources

LOW TO MODERATE

A review of historical maps dating from 1886 shows the following potentially contaminative uses within 100m of the Site: the wider agricultural buildings/farm yard extending north from the Site c.1886-2022.

Pathways and Receptors

HIGH

The general area appears to be in agricultural use, with residential properties on Site.

No superficial deposits have been identified underlying the Site. The bedrock hydrogeology is classified as a Principal Aquifer.

The Site does not lie within a groundwater Source Protection Zone (SPZ).

There is one non-potable abstraction licence located within 100m. It is a groundwater abstraction for agricultural use 74m west.

There are no potable abstraction licences within 500m.

The nearest watercourse is a drainage channel on Site.

Finally, no designated eco-receptors were identified within a 500m radius of the Site.

Additional Sources of Information

No additional sources of information have been used.

Flood Risk

Consultant Commentary

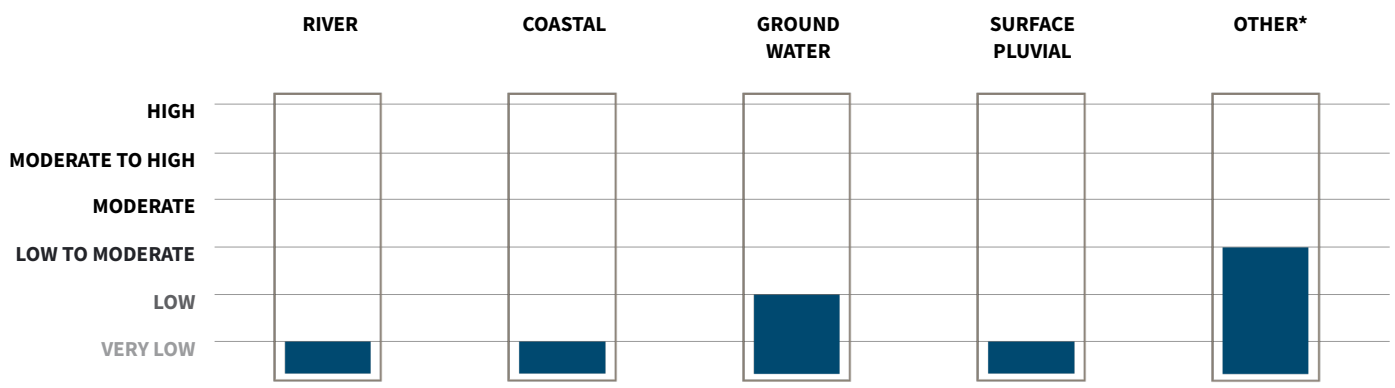


Flood Analysis

Would a Flood Risk Assessment be required if development is proposed? **NO**

What is the risk of flooding in an undefended scenario or assuming defences fail? **LOW TO MODERATE**

Are there existing flood defences within 500m of the Site? **NO**



* Other factors influencing flood risk include flood storage areas, historical floods, and proximity to water features.

Argyll's Comment

River	No commentary required.
Coastal	No commentary required.
Groundwater	No commentary required.
Surface Water	No commentary required.
Other Factors	A drainage channel is located on Site. This does not present an immediate risk, however it could pose a risk during extreme storm events or in the event of a blockage.

Contaminated Land

Data Section



Contaminated Land Data: This section details the data used as part of our Contaminated Land Risk analysis. Each key dataset is mapped with the detail outlined beneath. We only show section headers beyond the tabular summary where we have found data to report. The relevant data has been reviewed by the report writer, supplemented by a review of historical mapping.

contents

Tabular Summary	This section gives an overview of the data found at the Site and in the surrounding area. We present the data in three buffer zones, extending to a maximum of 500m. The search distances vary based on the scale of the activity and regulatory guidance. We display the number of records found in each database under the relevant heading. Where we have not searched a database, we will display the abbreviation N/A instead.
Authorised Industrial Processes	This section shows current and licensed activities relevant to contaminated land and environmental controls from a range of regulatory bodies. The search distances vary based on the scale of the activity.
Incidents and Enforcements	This section shows pollution incidents, licence enforcements and prosecutions. It also includes Contaminated Land Register Entries and Notices.
Landfill and Waste sites	This section presents detailed information on waste and landfill sites for the Site and surrounding area.
Current Land Use	This section shows contemporary trade directories and fuel stations. This information is indicative of operations at the Site and surrounding area, and may also relate to inactive or former land uses.
Historical Land Use	This section presents selected information on historical land use for the Site and surrounding area. The data shows historical land use information collected from 1:10,000 scale mapping, and for tanks and energy facilities 1:2,500 scale mapping. This includes polygon and point based land uses digitised by Landmark.
Groundwater Vulnerability	This section presents information relating to the aquifer designations beneath the Site. The aquifer designation of the Superficial and Bedrock geology are both mapped, followed by the detail. These aquifer designations are followed by information on the local geology. This information is considered in our Pathways and Receptors section.
Environmental Sensitivity	This section presents designated eco-receptors and sensitive area designations at the Site and in the surrounding area. This information is considered in our Pathways and Receptors section.



Contaminated Land: Tabular Summary

Authorised Industrial Processes

Authorisations	On-site	1-100m	101-250m
Local Authority Pollution Prevention and Controls	0	0	N/A
Local Authority Integrated Pollution Prevention And Control	0	0	N/A
Integrated Pollution Controls	0	0	N/A
Environmental Permitting Regulations - Industry	0	0	N/A
Radioactive Substances Register*	0	0	N/A
Discharges	On-site	1-100m	101-250m
Consented Discharges to Controlled Waters**	0	0	N/A
Referrals of Red List Discharges to Sewers (Corporate Entities)**	0	0	N/A
Hazardous Sites	On-site	1-100m	101-250m
Control of Major Accident Hazards Sites (COMAH)	0	0	0
Explosive Sites	0	0	0
Notification of Installations Handling Hazardous Substances (NIHHS)	0	0	0
Planning Hazardous Substance Consents	0	0	0

Incidents and Enforcements

Contraventions	On-site	1-100m	101-250m
Contaminated Land Register Entries and Notices	0	0	0
Local Authority Pollution Prevention and Control Enforcements	0	0	N/A
Enforcement and Prohibition Notices	0	0	N/A
Planning Hazardous Substance Enforcements	0	0	N/A
Environmental Pollution Incidents	0	0	N/A
Prosecutions (Post 2000)	0	0	N/A

Landfill and Waste Sites

Landfill and Waste	On-site	1-100m	101-250m
BGS Recorded Landfill Sites	0	0	0
Integrated Pollution Control Registered Waste Sites	0	0	0
Permitted Waste Sites - Authorised Landfill Site Boundaries	0	0	0
Environmental Permitting Regulations - Waste Sites	0	0	0
Local Authority Recorded Landfill Sites	0	0	0
Registered Landfill Sites	0	0	0
Registered Waste Transfer Sites	0	0	N/A
Registered Waste Treatment or Disposal Sites	0	0	N/A
Historic Landfill	0	0	0



Contaminated Land: Tabular Summary

Current Land Use

Current Potentially Contaminative Uses	On-site	1-100m	101-250m
Contemporary Trade Directory Entries**	0	0	N/A
Fuel Station Entries	0	0	N/A

Historical Land Use

Historical Potentially Contaminative Uses	On-site	1-100m	101-250m
Historical Tanks And Energy Facilities	0	0	N/A
Potentially Contaminative Industrial Uses (Past Land Use)	0	0	N/A

Potentially Infilled Land	On-site	1-100m	101-250m
Former Marshes	0	0	N/A
Potentially Infilled Land (Non-Water)	0	0	N/A
Potentially Infilled Land (Water)	0	0	N/A

Groundwater Vulnerability

Hydrogeology	On-site	1-250m	251-500m
Superficial Aquifer Designations	No	N/A	N/A
Bedrock Aquifer Designations	Yes	N/A	N/A

Geology

Geology	On-site	1-250m	251-500m
BGS 1:50,000 Bedrock Geology	Yes	N/A	N/A
BGS 1:50,000 Superficial Deposits	No	N/A	N/A
BGS 1:50,000 Geological Mapping Coverage	Yes	N/A	N/A



Contaminated Land: Tabular Summary

Environmental Sensitivity

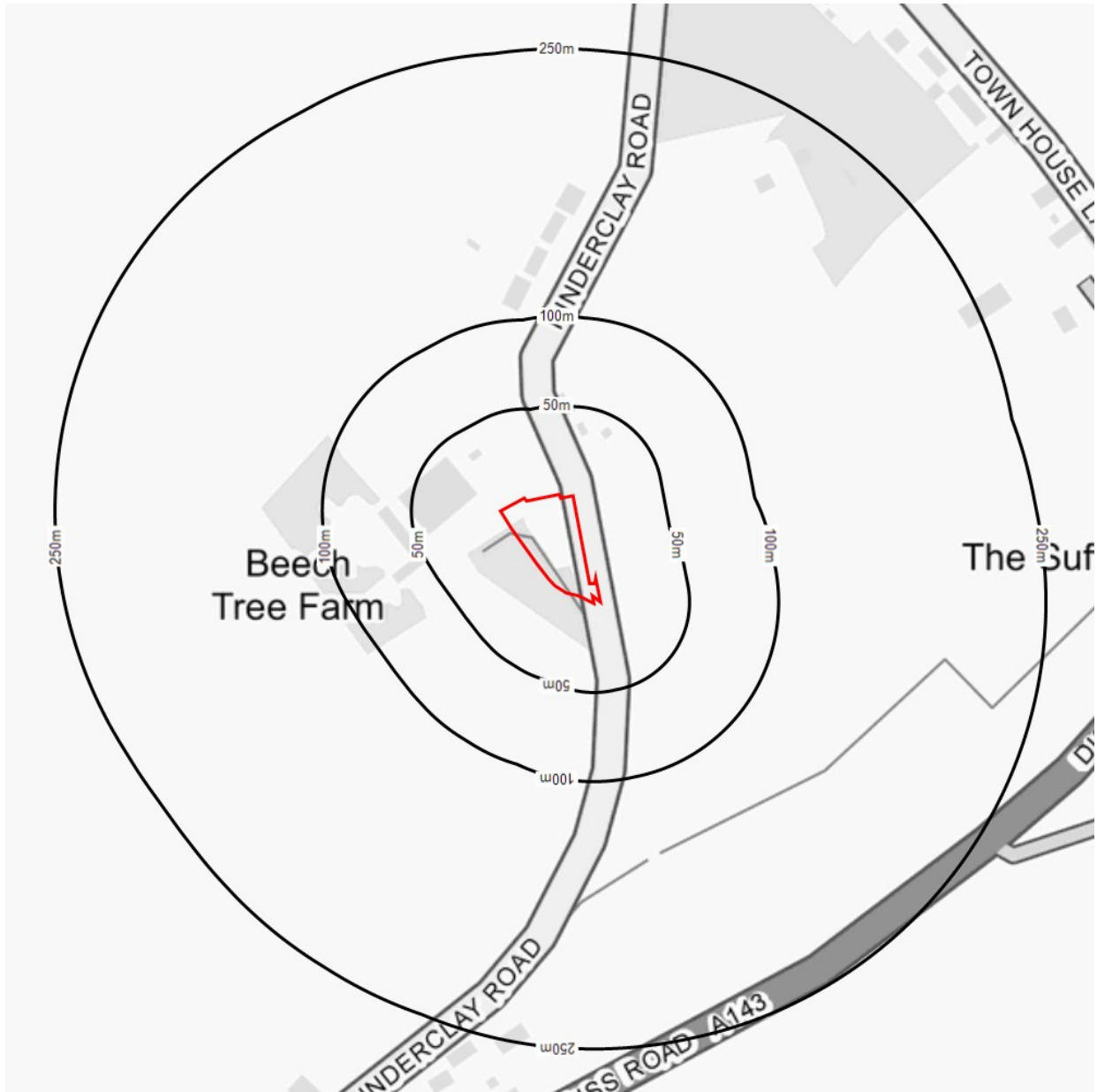
Environmental Sensitivity	On-site	1-250m	251-500m
Local Nature Reserves	0	0	0
Marine Conservation Zones	0	0	0
National Nature Reserves	0	0	0
National Parks	0	0	0
Ramsar Sites	0	0	0
Sites of Special Scientific Interest	0	0	0
Special Areas of Conservation	0	0	0
Special Protection Areas	0	0	0
Water Abstractions	0	1	0
Source Protection Zones	0	0	1

**dataset searched to 25m

*dataset searched to 50m



Contaminated Land: Authorised Industrial Processes



Contains Ordnance Survey data © Crown copyright and database right 2022.

- | | |
|---|---|
| Site | Consented Discharges to Controlled Waters |
| Multiple Features Present | Referrals of Red List Discharges to Sewers (Corporate Entities) |
| Local Authority Pollution Prevention and Controls | Control of Major Accident Hazards Sites (COMAH) |
| Local Authority Integrated Pollution Prevention And Control | Explosive Sites |
| Integrated Pollution Controls | Notification of Installations Handling Hazardous Substances (NIHHS) |
| Environmental Permitting Regulations - Industry | Planning Hazardous Substance Consents |
| Radioactive Substances Register | |



Authorisations

Local Authority Pollution Prevention and Controls

No features identified.

Local Authority Integrated Pollution Prevention And Control

No features identified.

Integrated Pollution Controls

No features identified.

Environmental Permitting Regulations - Industry

No features identified.

Radioactive Substances Register

No features identified.



Discharges

Consented Discharges to Controlled Waters

No features identified.

Referrals of Red List Discharges to Sewers (Corporate Entities)

No features identified.



Hazardous Sites

Control of Major Accident Hazards Sites (COMAH)

No features identified.

Explosive Sites

No features identified.

Notification of Installations Handling Hazardous Substances (NIHHS)

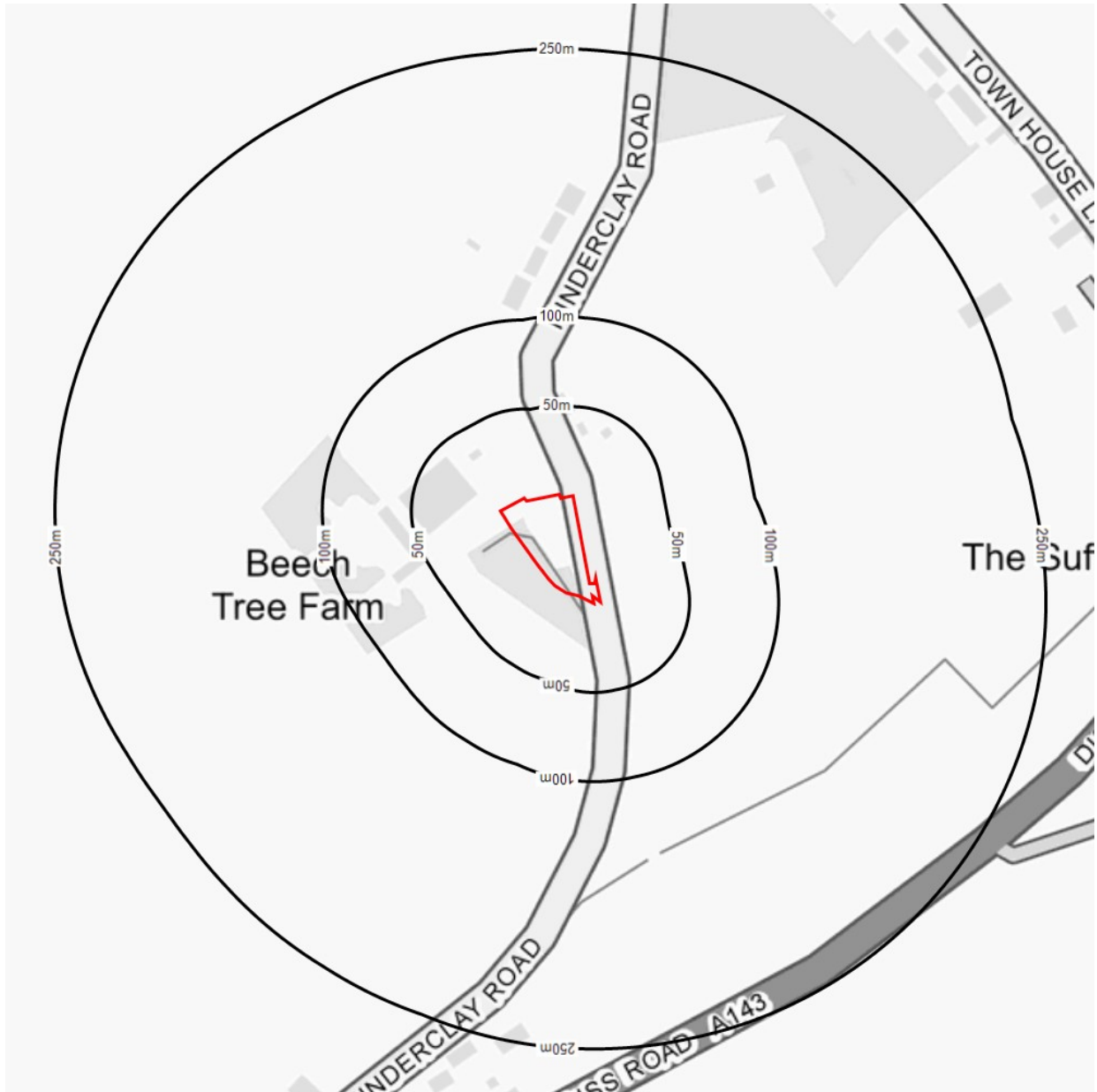
No features identified.

Planning Hazardous Substance Consents

No features identified.



Contaminated Land: Incidents and Enforcements



Contains Ordnance Survey data © Crown copyright and database right 2022.

- | | | | |
|--|---|--|---|
| | Site | | Enforcement and Prohibition Notices |
| | Multiple Features Present | | Planning Hazardous Substance Enforcements |
| | Contaminated Land Register Entries and Notices | | Environmental Pollution Incidents |
| | Local Authority Pollution Prevention and Control Enforcements | | Prosecutions (Post 2000) |



Contaminated Land: Incidents and Enforcements

Contraventions

Contaminated Land Register Entries and Notices

No features identified.

Local Authority Pollution Prevention and Control Enforcements

No features identified.

Enforcement and Prohibition Notices

No features identified.

Planning Hazardous Substance Enforcements

No features identified.

Environmental Pollution Incidents

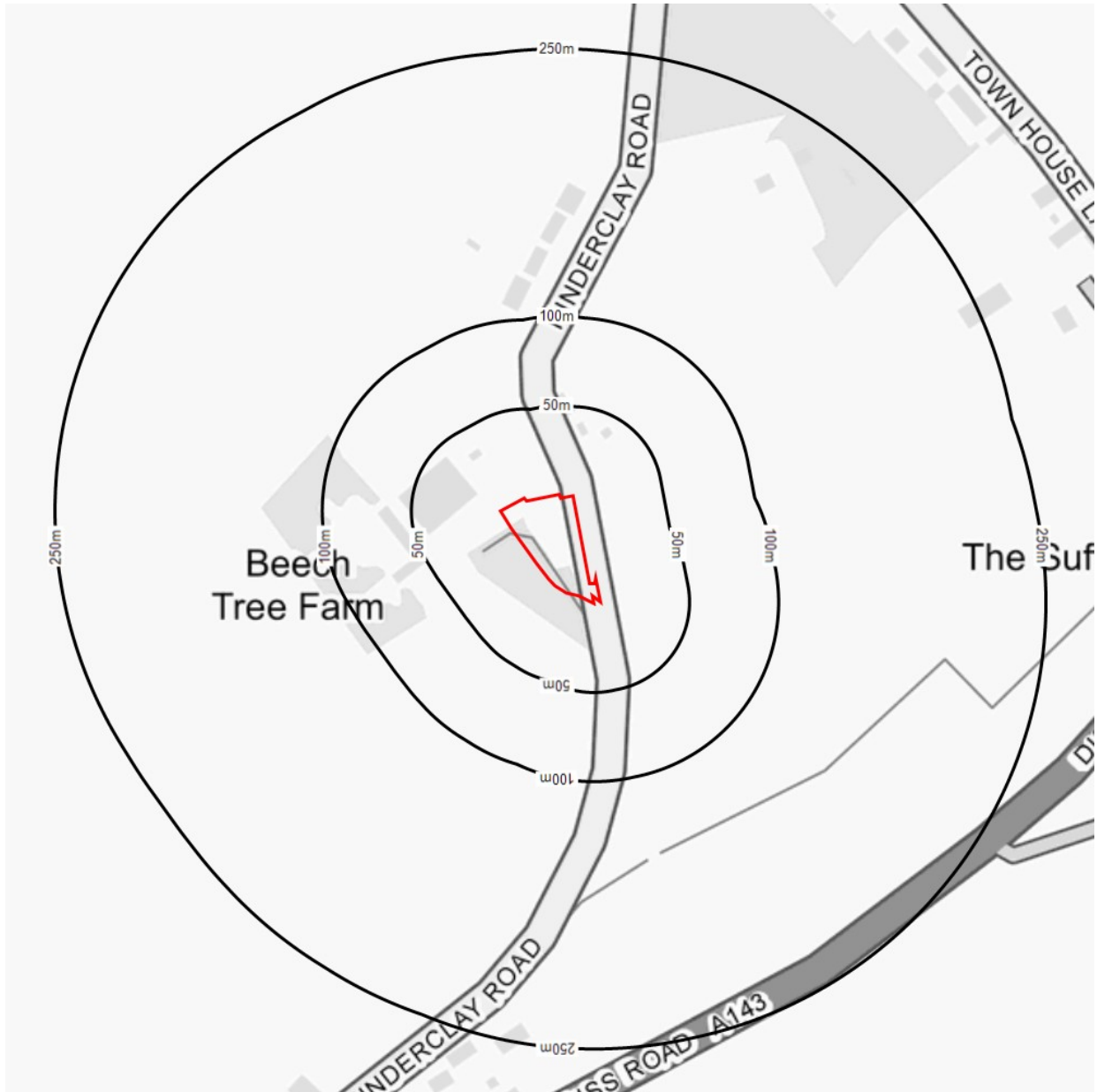
No features identified.

Prosecutions (Post 2000)

No features identified.



Contaminated Land: Landfill and Waste



Contains Ordnance Survey data © Crown copyright and database right 2022.

- | | | | | |
|--|---------------------------|--|--|--|
| | Site | | | Local Authority Recorded Landfill Sites |
| | Multiple Features Present | | | Registered Landfill Sites |
| | | | | Registered Waste Transfer Sites |
| | | | | Registered Waste Treatment or Disposal Sites |
| | | | | Historic Landfill |
| | | | | |
- BGS Recorded Landfill Sites
 Integrated Pollution Control Registered Waste Sites
 Permitted Waste Sites - Authorised Landfill Site Boundaries
 Environmental Permitting Regulations - Waste Sites



Landfill and Waste

BGS Recorded Landfill Sites

No features identified.

Integrated Pollution Control Registered Waste Sites

No features identified.

Permitted Waste Sites - Authorised Landfill Site Boundaries

No features identified.

Environmental Permitting Regulations - Waste Sites

No features identified.

Local Authority Recorded Landfill Sites

No features identified.

Registered Landfill Sites

No features identified.

Registered Waste Transfer Sites

No features identified.

Registered Waste Treatment or Disposal Sites

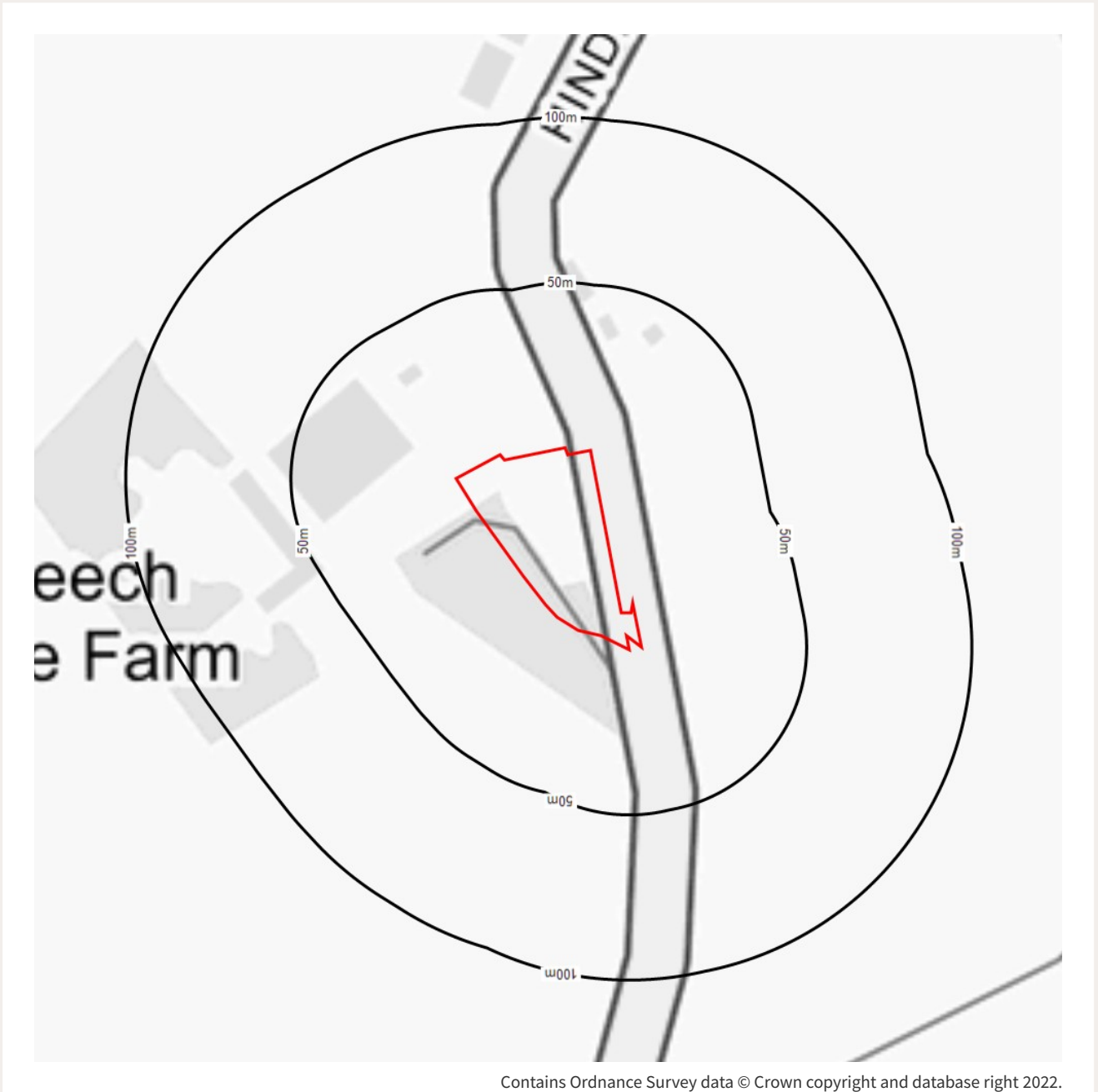
No features identified.

Historic Landfill

No features identified.



Contaminated Land: Current Land Uses



◇ Site

□ Multiple Features Present

★ Contemporary Trade Directory Entries

★ Fuel Station Entries



Contaminated Land: Current Land Uses

Current Potentially Contaminative Uses

Contemporary Trade Directory Entries

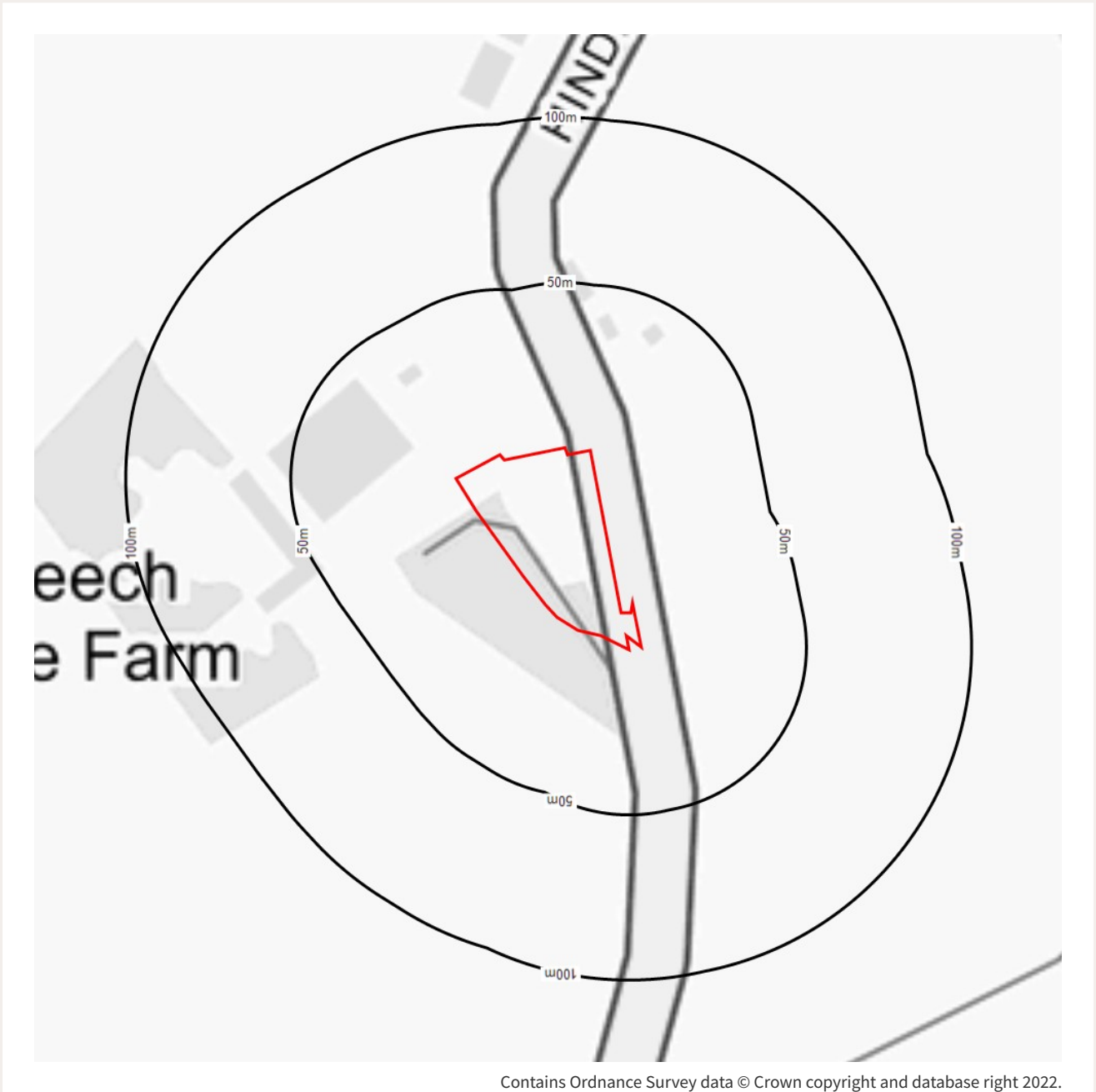
No features identified.

Fuel Station Entries

No features identified.



Contaminated Land: Historical Land Uses



- | | | | | |
|--|---|--|----------------|---------------------------------------|
| | Site | | Former Marshes | |
| | Multiple Features Present | | | Potentially Infilled Land (Non-Water) |
| | Historical Tanks And Energy Facilities | | | Potentially Infilled Land (Water) |
| | Potentially Contaminative Industrial Uses (Past Land Use) | | | |



Contaminated Land: Historical Land Uses

Historical Potentially Contaminative Uses

Historical Tanks And Energy Facilities

No features identified.

Potentially Contaminative Industrial Uses (Past Land Use)

No features identified.



Potentially Infilled Land

Former Marshes

No features identified.

Potentially Infilled Land (Non-Water)

No features identified.

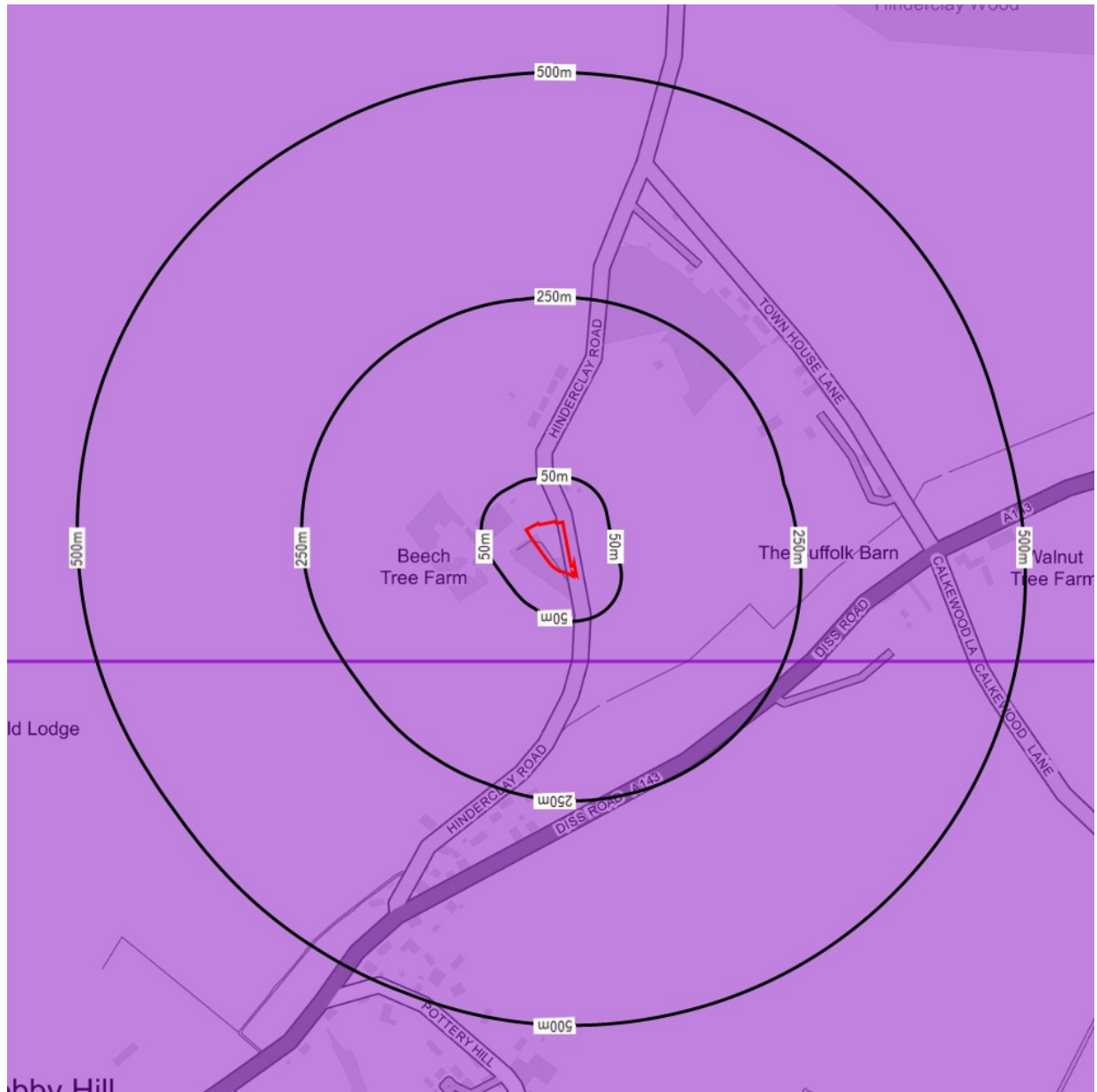
Potentially Infilled Land (Water)

No features identified.



Contaminated Land: Groundwater Vulnerability

Bedrock



Contains Ordnance Survey data © Crown copyright and database right 2022.



Site



Principal Aquifer



Secondary Aquifer A



Secondary Aquifer B



Secondary Aquifer Undifferentiated



Unproductive Strata

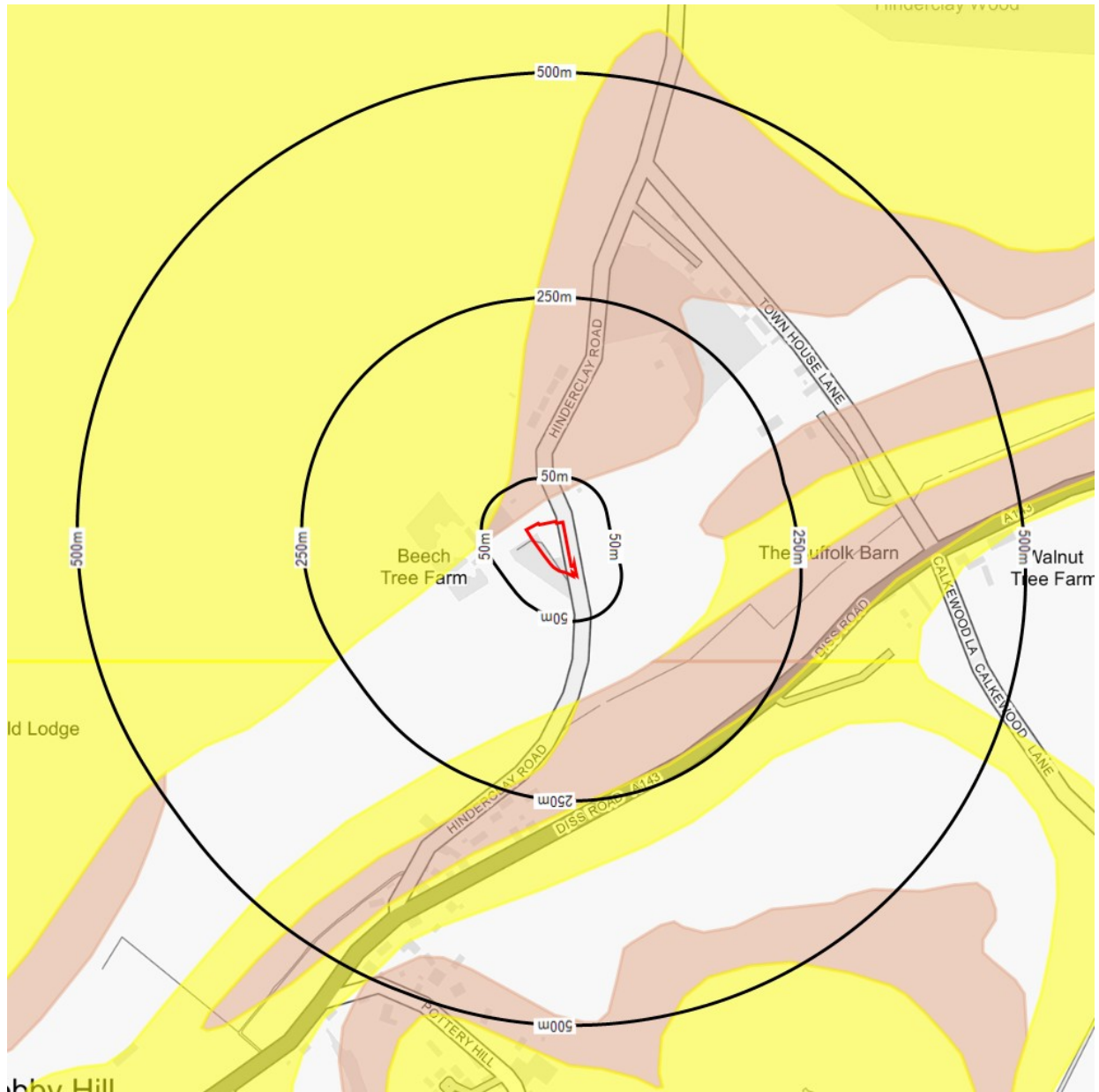


Unknown



Contaminated Land: Groundwater Vulnerability

Superficial



Contains Ordnance Survey data © Crown copyright and database right 2022.

- | | |
|---------------------|------------------------------------|
| Site | Secondary Aquifer Undifferentiated |
| Principal Aquifer | Unproductive Strata |
| Secondary Aquifer A | Unknown |
| Secondary Aquifer B | Unknown (lakes and Landslips) |



Hydrogeology

Bedrock Aquifer Designations

Details

	Distance	Direction	Contact
Aquifer Designation: Principal Aquifer	0m	N	4

Superficial Aquifer Designations

No features identified.



Geology

BGS 1:50,000 Bedrock Geology

Details	Distance	Direction	Contact
Lex Code: LCCK	0m	N	5
Rock Name: Lewes Nodular Chalk Formation, Seaford Chalk Formation, Newhaven Chalk Formation and Culver Chalk Formation (Undifferentiated)			
Rock Type: Chalk			
Min Age: Not Supplied			
Max Age: Turonian			

BGS 1:50,000 Superficial Deposits

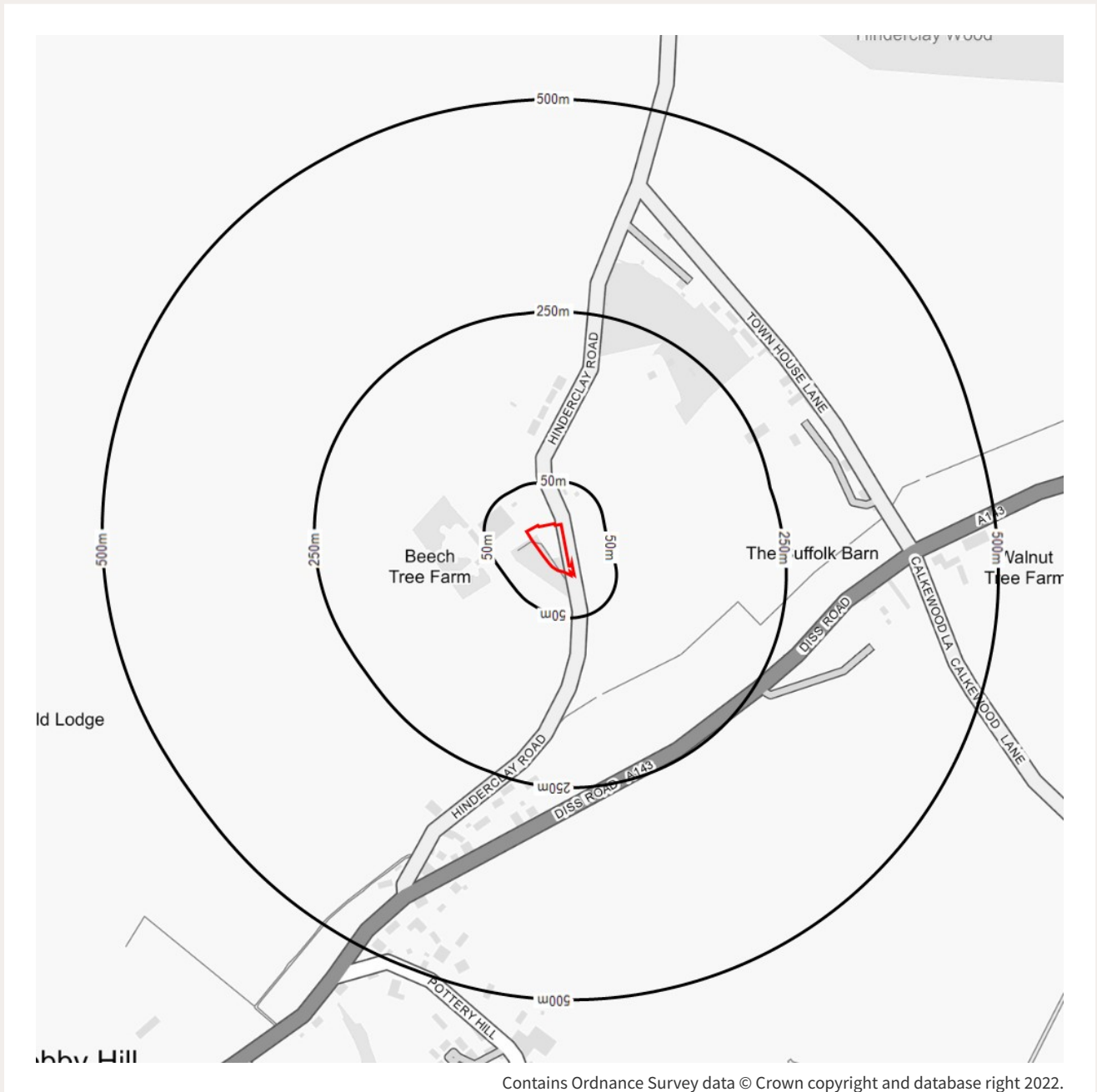
No features identified.

BGS 1:50,000 Geological Mapping Coverage

Details	Distance	Direction	Contact
Map Sheet No: 190	0m	N	5
Map Name: Eye			
Bedrock Geology: Available			
Superficial Geology: Available			



Contaminated Land: Environmental Sensitivity



Site	National Nature Reserves	Sites of Special Scientific Interest
Multiple Features Present	National Parks	Special Areas of Conservation
Local Nature Reserves	National Scenic Areas	Special Protection Areas
Marine Nature Reserves	RAMSAR Sites	



Contaminated Land: Source Protection Zones



Contains Ordnance Survey data © Crown copyright and database right 2022.

- | | |
|---------------------------|---------------------------|
| Site | Outer Zone (Zone 2c) |
| Multiple Features Present | Total Catchment (Zone 3) |
| Inner Zone (zone 1) | Total Catchment (Zone 3c) |
| Inner Zone (zone 1c) | Special Interest (Zone 4) |
| Outer Zone (Zone 2) | Water Abstractions |



Environmental Sensitivity

Local Nature Reserves

No features identified.

Marine Conservation Zones

No features identified.

National Nature Reserves

No features identified.

National Parks

No features identified.

Ramsar Sites

No features identified.

Sites of Special Scientific Interest

No features identified.

Special Areas of Conservation

No features identified.

Special Protection Areas

No features identified.

Water Abstractions

Map ID	Details	Distance	Direction	Contact
1	<p>Abstraction Source: Groundwater Abstraction Type: Abstractions Agricultural Reference: Not Supplied Operator: F W Barker Farms Ltd Licence Number: 6/33/42/*G/0035 Location: Borehole At Beach Tree Farm Authorised Start: 1991-04-01 Authorised End: Not Supplied Permit Start Date: 01 January Permit End Date: 31 December</p>	74m	W	3

Source Protection Zones

Map ID	Details	Distance	Direction	Contact
2	<p>Name: Not Supplied Reference: Not Supplied Type: Zone III (Total Catchment): The total area needed to support the discharge from the protected groundwater source.</p>	428m	N	3

Flood Risk

Data Section



Flood Risk Data: This section details the data used as part of our Flood Risk analysis. Each key source of flooding has the data mapped with the detail outlined beneath. All relevant data in this section has been reviewed by the report writer and taken into account in the overall analysis. As a result, the individual risks in the data below may vary from our overall opinion.

contents

Tabular Summary	This section gives an overview of the data at the Site and in the surrounding area. We present the data in three buffer zones, extending to a maximum of 500m. Where we have not been able to search a database, we will display the abbreviation N/A instead.
River and Coastal Flooding	The data used to form our river and coastal flood risk analysis includes: <ul style="list-style-type: none">• Flood Zones: Created for land-use planning, Flood Zones map the likelihood of flooding assuming no defences are present, fail or are over-topped. This data is presented as FZ1, FZ2 or FZ3.• Risk of Flooding from Rivers and Seas (RoFRS): Provides an indication of flood risk taking into account the presence of defences and the level of protection they offer.• Flood Defences: Recorded by the regulatory body, and includes defence type and standard of protection.• Areas Benefiting from Flood Defences: Areas defined as having protection of at least 1 in 100 for river and 1 in 200 for coastal.• Flood Storage Areas: Areas that store floodwater during flood events.
Surface Water Flooding	We present the risk of surface water flooding in three separate return periods: <ul style="list-style-type: none">• 1:75• 1:200• 1:1000 Each map will show the likely flood depth bandings within each of these return periods.
Groundwater Flooding	The data takes into account the two key mechanisms of groundwater flooding; clearwater and permeable superficial deposits.
Other Factors	This section accounts for risk that is not tied to modelled data. It includes historical floods, proximity to water features and elevation above both of these features.



Flood Risk: Tabular Summary

Flooding

River and Coastal Flooding	On-site	1-250m	251-500m
Flooding from Rivers or Sea without Defences (Flood Zone 3)	No	Yes	No
Extreme Flooding from Rivers or Sea without Defences (Flood Zone 2)	No	Yes	Yes
Areas Benefitting from Flood Defences	No	No	No
Spatial Flood Defences (with attributes)	No	No	No
Risk of Flooding from Rivers and Sea (RoFRS)	No	Yes	Yes

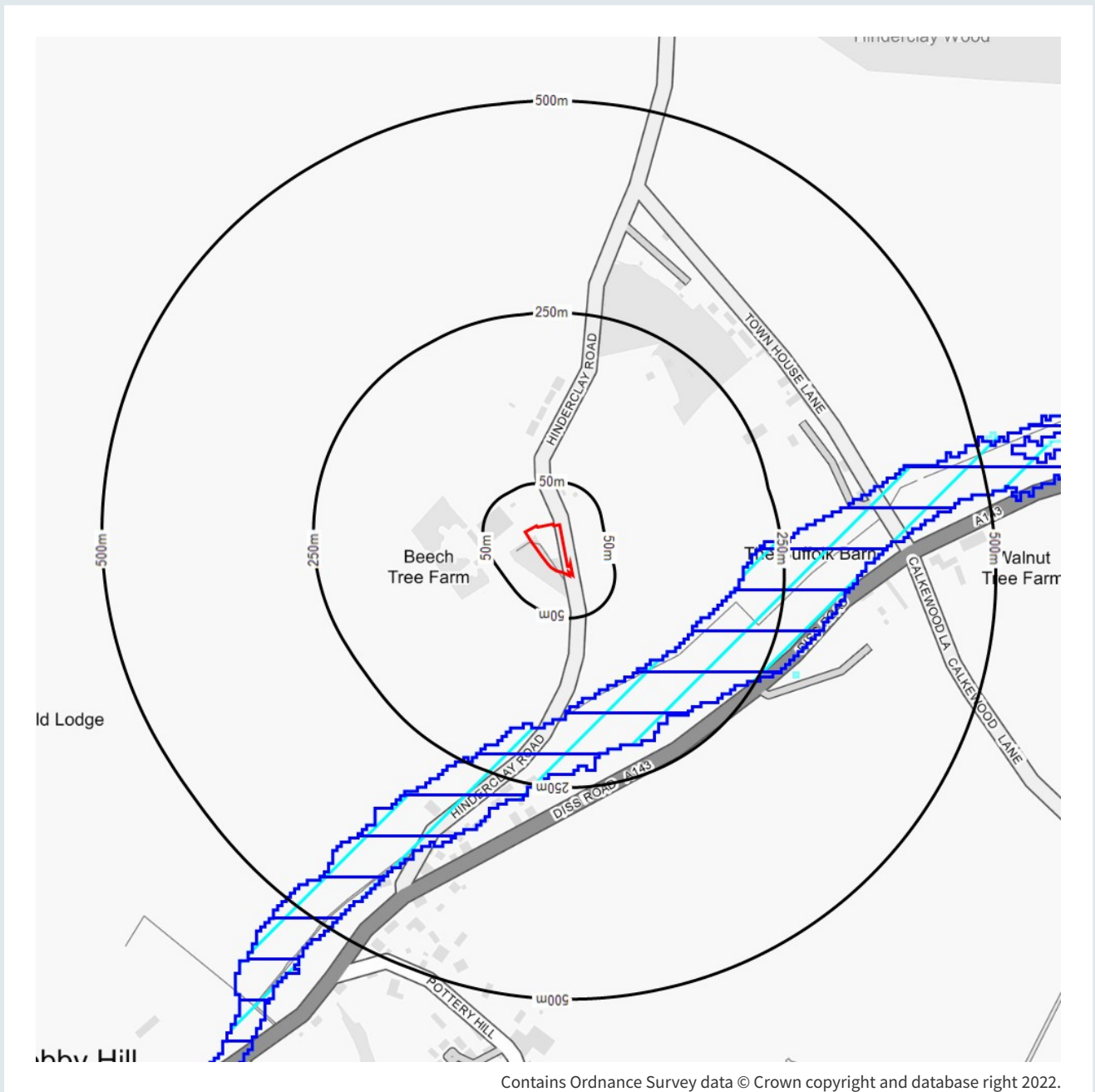
Surface Water Flooding	On-site	1-250m	251-500m
JBA Pluvial 75 Depths	No	Yes	Yes
JBA Pluvial 200 Depths	No	Yes	Yes
JBA Pluvial 1000 Depths	No	Yes	Yes

Groundwater Flooding	On-site	1-250m	251-500m
Groundwater Flood Risk 5m	Yes	Yes	Yes

Other Factors	On-site	1-250m	251-500m
Flood Storage Areas	No	No	No
Recorded Flood Outlines	No	No	No
OS VectorMap District - Water Features	No	No	Yes
OS MasterMap Water Network	Yes	Yes	Yes



Flood Risk: River and Coastal (map 1)



Flood Zone 3

Flood Defences

Flood Zone 2

Areas Benefiting from Flood Defences



Flood Risk: River and Coastal

Flooding from Rivers or Sea without Defences (Flood Zone 3)

Details	Distance	Direction	Contact
Environment Agency	135m	SE	3

Extreme Flooding from Rivers or Sea without Defences (Flood Zone 2)

Details	Distance	Direction	Contact
Environment Agency	135m	SE	3

Areas Benefitting from Flood Defences

No features identified.

Spatial Flood Defences (with attributes)

No features identified.

Risk of Flooding from Rivers and Sea (RoFRS)

Details	Distance	Direction	Contact
Risk: Medium	135m	SE	3
Risk: High	138m	SE	3





Flood Risk: Surface Water (1:75 year event)




Contains Ordnance Survey data © Crown copyright and database right 2022.

 Site

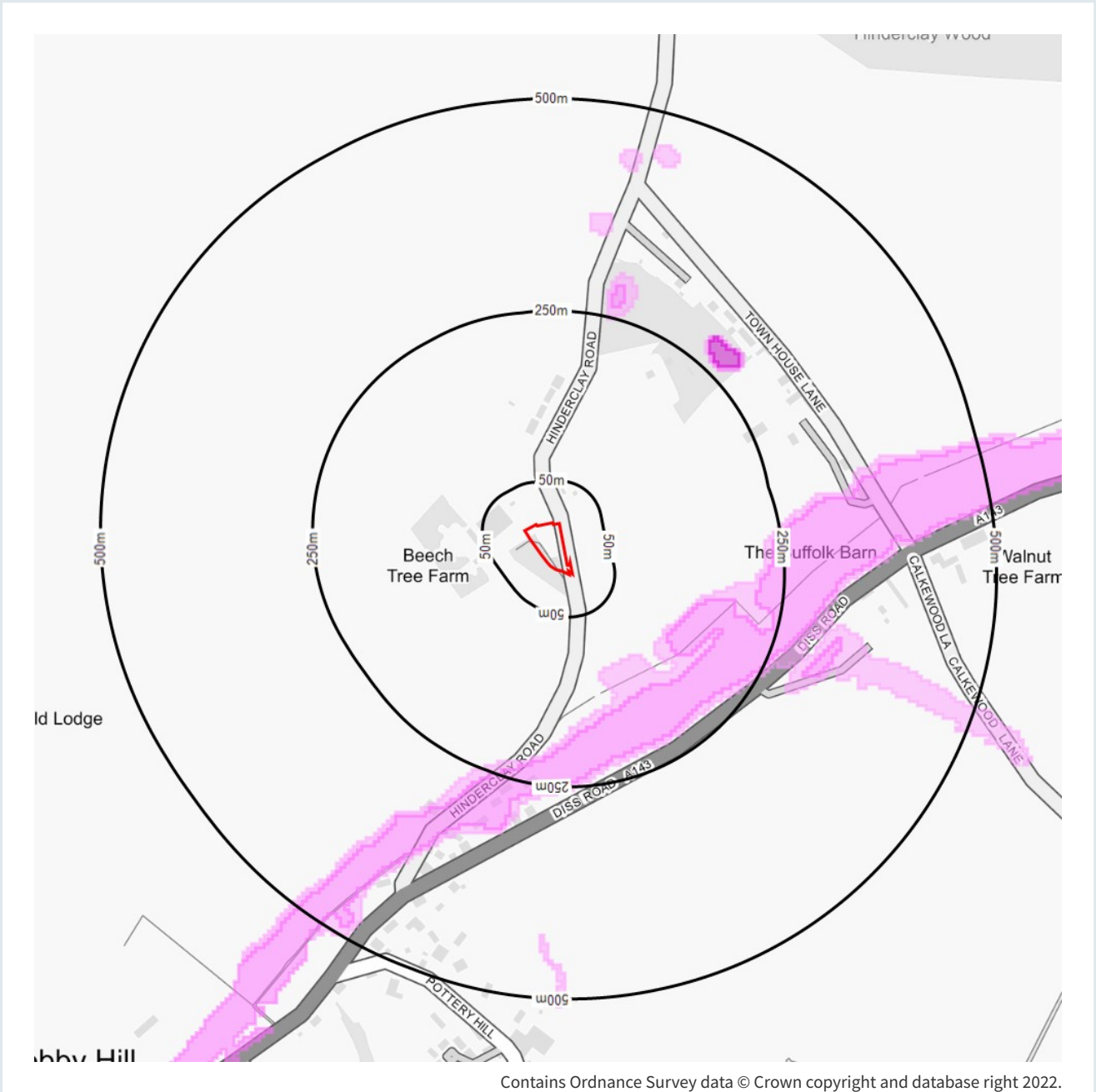
 10cm - 30cm depth

 30cm - 1m depth


 1m + depth





Flood Risk: Surface Water (1:200 year event)



 Site

 10cm - 30cm depth

 30cm - 1m depth

 1m + depth





Flood Risk: Surface Water (1:1000 year event)




Contains Ordnance Survey data © Crown copyright and database right 2022.

 Site

 10cm - 30cm depth

 30cm - 1m depth

 1m + depth



Flood Risk: Surface Water

JBA Pluvial 75 Depths

Details	Distance	Direction	Contact
Type: Greater than 0.1m and Less than or equal to 0.3m	132m	SE	1
Type: Greater than 0.3m and Less than or equal to 1.0m	172m	SE	1
Type: Greater than 1.0m	267m	NE	1

JBA Pluvial 200 Depths

Details	Distance	Direction	Contact
Type: Greater than 0.1m and Less than or equal to 0.3m	116m	SE	1
Type: Greater than 0.3m and Less than or equal to 1.0m	132m	SE	1
Type: Greater than 1.0m	264m	NE	1

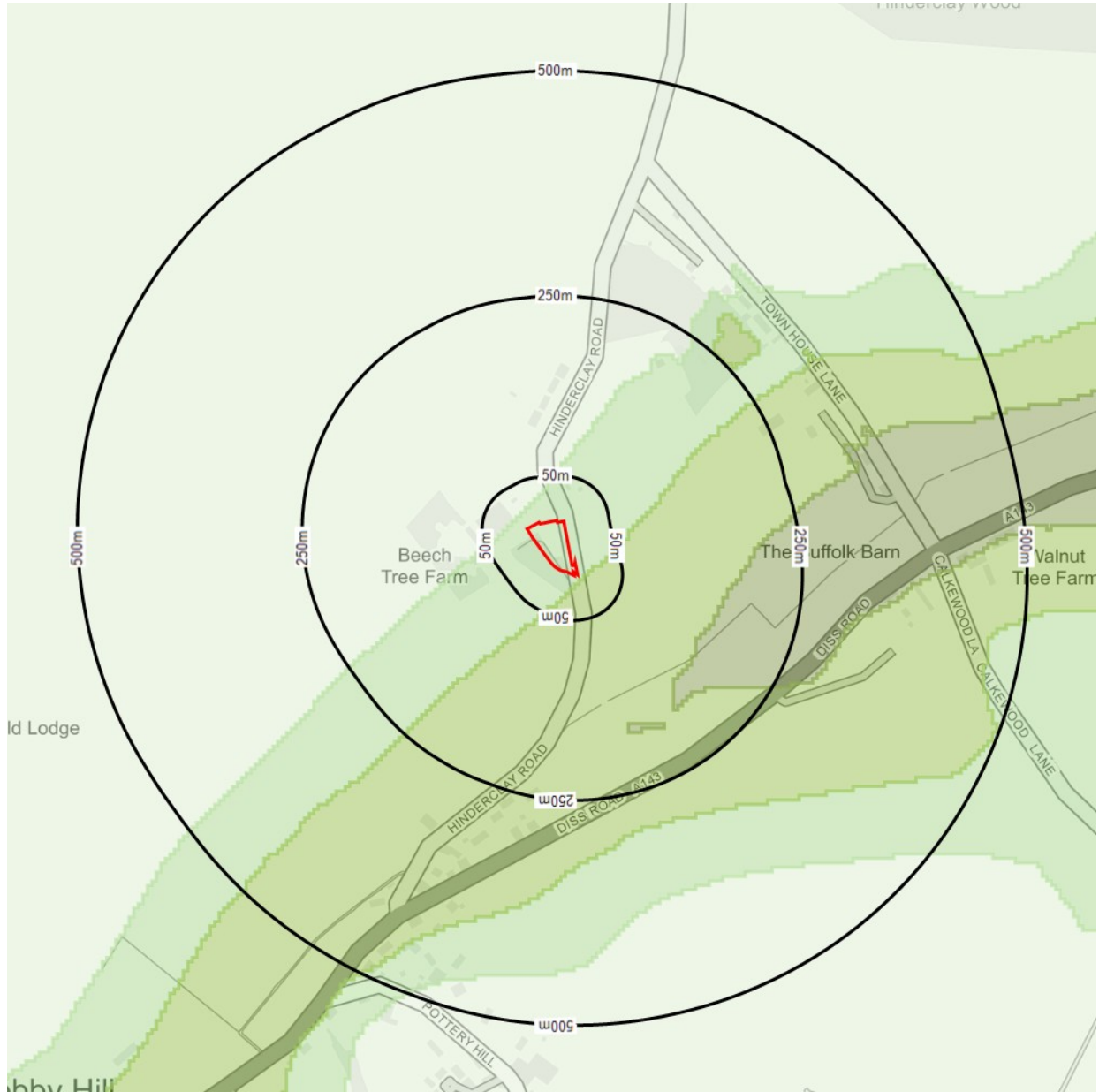
JBA Pluvial 1000 Depths

Details	Distance	Direction	Contact
Type: Greater than 0.1m and Less than or equal to 0.3m	103m	SE	1
Type: Greater than 0.3m and Less than or equal to 1.0m	109m	SE	1
Type: Greater than 1.0m	231m	S	1

Flood data provided by JBA Risk Management Limited. © Copyright JBA Risk Management Limited 2008-2022



Flood Risk: Groundwater



Contains Ordnance Survey data © Crown copyright and database right 2022.



High Risk

Moderate Risk

Low Risk

Negligible Risk



Groundwater Flood Risk 5m

Details	Distance	Direction	Contact
Type: Low	0m	N	1
Type: Moderate	6m	SE	1
Type: Negligible	16m	NW	1
Type: High	150m	SE	1



Flood Risk: Other



Contains Ordnance Survey data © Crown copyright and database right 2022.

- | | |
|-------------------------|-------------------------|
| Site | Tidal River |
| Water Feature | Lake or Reservoir |
| Flood Storage Areas | Forshore and Sea |
| Recorded Flood Outlines | Underground River |
| Primary Flow (named) | Marsh |
| Primary Flow (un-named) | Canal, Lock or Transfer |
| Secondary Flow | |



Flood Risk: Other

Flood Storage Areas

No features identified.

Recorded Flood Outlines

No features identified.

OS VectorMap District - Water Features

Details	Distance	Direction	Contact
Ordnance Survey	376m	SW	2

OS MasterMap Water Network

Details	Distance	Direction	Contact
Name: Type: Primary Flow (un-named)	0m	SW	2
Name: Type: Underground River	146m	S	2

Ground Hazards & Coal Mining

Data Section



Ground Hazards & Coal Mining Data: This section contains information on natural and mining related hazards which may affect the Site. These includes subsidence, radon and mining. Hazards that may need further investigation are detailed here. This report is neither a guarantee of the physical condition of the subject Site nor a substitute for any physical investigation or inspection.

contents

Tabular Summary	This section gives an overview of the data found at the Site and in the surrounding area. We present the data in three buffer zones, extending to a maximum of 500m. We display the number of records found in each database under the relevant heading. Where we have not been able to search a database, we will display the abbreviation N/A instead.
Coal Mining	This section is driven by the Site's proximity to Coalfield Consultation Areas.
Subsidence	This section uses several different datasets to assess the susceptibility of the Site to the subsidence
Natural and Mining Related Hazards	This section looks at non-coal mining hazards, including former mineral sites and landfill sites.
Radon	Both the likelihood of radon being an issue, and the requirement for radon protection measures.



Ground Hazards & Coal Mining: Tabular Summary

Coal Mining

Coal Mining	On-site	1-100m	101-250m
Coal Mining Subsidence Damage Claims*	0	0	N/A
Coalfield Consultation Areas	0	N/A	N/A

Subsidence

Insurance Claims from Subsidence	On-site	1-100m	101-250m
Postcode Unit Insurance Claims Rating - Subsidence	0	N/A	N/A

Natural Ground Instability	On-site	1-100m	101-250m
Natural Cavities	0	0	0
Potential for Landslide Ground Stability Hazards*	0	0	N/A
Potential for Ground Dissolution Stability Hazards*	0	1	N/A
Potential for Compressible Ground Stability Hazards*	0	0	N/A
Potential for Shrinking or Swelling Clay Ground Stability Hazards*	0	0	N/A
Potential for Running Sand Ground Stability Hazards*	0	0	N/A
Potential for Collapsible Ground Stability Hazards*	0	0	N/A

Natural and Mining Related Hazards

Former Mining	On-site	1-100m	101-250m
Potentially Contaminative Land Uses (1950-1980) from large scale historical mapping	0	N/A	N/A
Potentially Contaminative Land Uses (1855-1909) from large scale historical mapping*	0	0	N/A
Potentially Contaminative Land Uses (1893-1915) from large scale historical mapping	0	N/A	N/A
Potentially Contaminative Land Uses (1906-1937) from large scale historical mapping	0	N/A	N/A
Potentially Contaminative Land Uses (1924-1949) from large scale historical mapping	0	N/A	N/A
Potentially Contaminative Industrial Uses (Past Land Use)	0	N/A	N/A
Man-Made Mining Cavities	0	0	0
BGS Recorded Mineral Sites	0	0	N/A
Mining Instability	0	N/A	N/A
Non Coal Mining Areas of Great Britain*	0	0	N/A
Potential Mining Areas	0	N/A	N/A



Ground Hazards & Coal Mining: Tabular Summary

Salt and Brine	On-site	1-100m	101-250m
Brine Compensation Area	0	N/A	N/A
Brine Pumping Related Features	0	N/A	N/A
Brine Subsidence Solution Area	0	N/A	N/A
Salt Mining Related Features	0	N/A	N/A
Landfill Sites and Infilled Land	On-site	1-100m	101-250m
Former Marshes	0	N/A	N/A
Potentially Infilled Land (Non-Water)	0	N/A	N/A
Potentially Infilled Land (Water)	0	N/A	N/A
Potentially Contaminative Industrial Uses (Past Land Use)	0	N/A	N/A
BGS Recorded Landfill Sites	0	N/A	N/A
Permitted Waste Sites - Authorised Landfill Site Boundaries	0	N/A	N/A
Registered Landfill Sites	0	N/A	N/A
Local Authority Recorded Landfill Sites	0	N/A	N/A
Historic Landfill	0	N/A	N/A

Radon

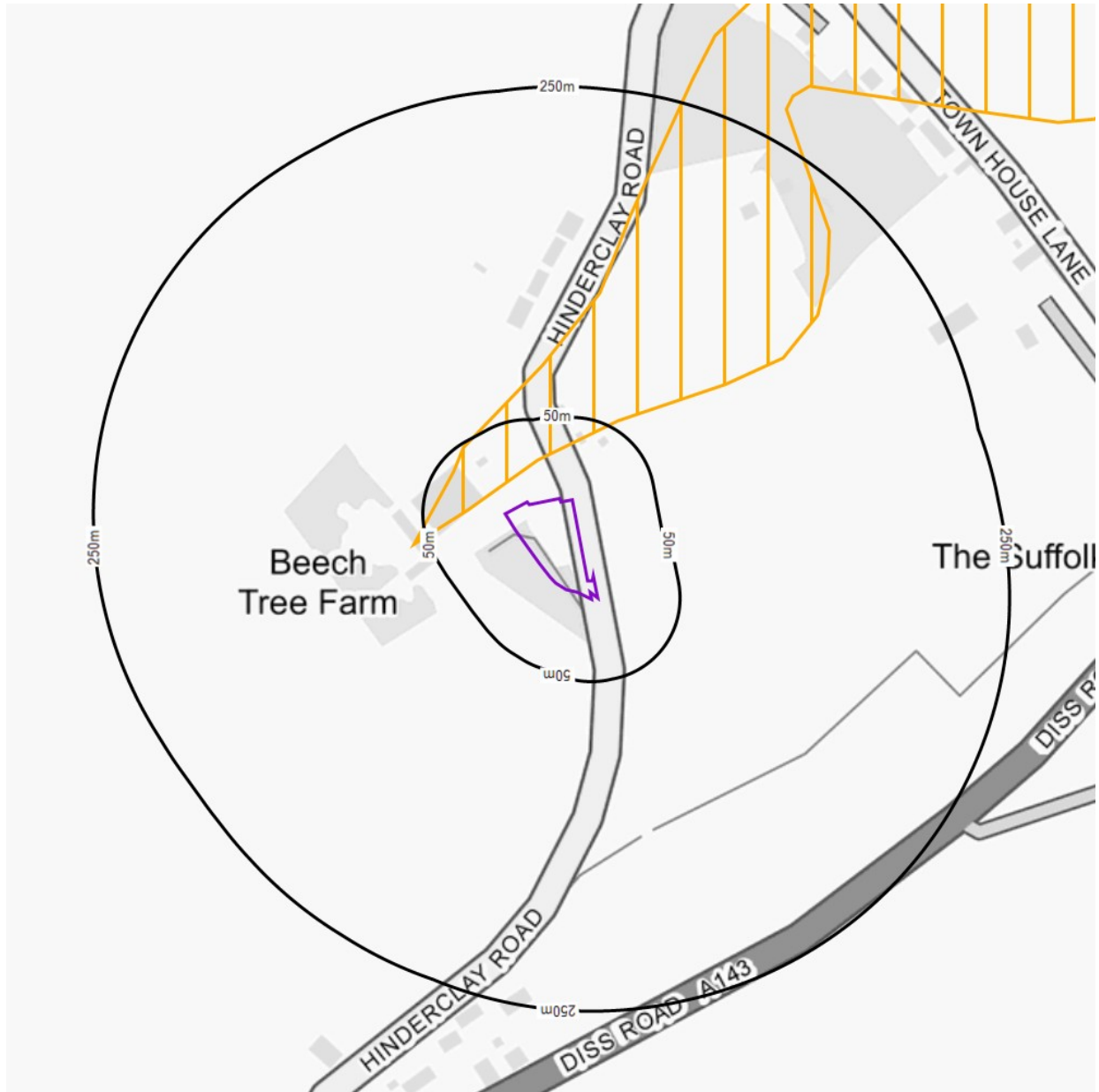
Radon	On-site	1-100m	101-250m
Radon Potential	0	N/A	N/A

** dataset searched to 25m

* dataset searched to 50m



Ground Hazards & Coal Mining



Contains Ordnance Survey data © Crown copyright and database right 2022.

- | | | | |
|--|-------------------------------|--|---|
| | Site | | Brine Subsidence Solution Area |
| | Coalfield Consultation Area | | Salt Mining Related Feature |
| | Mining from Historical Maps | | Infilled Land |
| | Mining Cavities | | Landfills |
| | Other Mining | | Natural Cavities |
| | CBSCB Compensation District | | Potential for Ground Stability Hazards - High |
| | Brine Pumping Related Feature | | Potential for Ground Stability Hazards - Moderate |



Coal Mining

Coal Mining Subsidence Damage Claims

No features identified.

Coalfield Consultation Areas

No features identified.



Insurance Claims

Postcode Unit Insurance Claims Rating - Subsidence

No features identified.

Natural Ground Instability

Natural Cavities

No features identified.

Potential for Landslide Ground Stability Hazards

No features identified.

Potential for Ground Dissolution Stability Hazards

Details	Distance	Direction	Contact
<p>Hazard Potential: Moderate</p> <p>Hazard Description: Very significant soluble rocks, where there are numerous dissolution features and/or some recorded subsidence with a moderate possibility of localised subsidence occurring naturally or in adverse conditions such as high surface or subsurface water flow.</p> <p>Hazard Guidance: Do not load the land or undertake building work before obtaining specialist advice. Do not dispose of surface drainage to the ground. Maintain drainage infrastructure.</p>	16m	NW	5

Potential for Compressible Ground Stability Hazards

No features identified.

Potential for Shrinking or Swelling Clay Ground Stability Hazards

No features identified.

Potential for Running Sand Ground Stability Hazards

No features identified.

Potential for Collapsible Ground Stability Hazards

No features identified.



Ground Hazards & Coal Mining: Natural and Mining Related Hazards

Former Mining

Potentially Contaminative Land Uses (1950-1980) from large scale historical mapping

No features identified.

Potentially Contaminative Land Uses (1855-1909) from large scale historical mapping

No features identified.

Potentially Contaminative Land Uses (1893-1915) from large scale historical mapping

No features identified.

Potentially Contaminative Land Uses (1906-1937) from large scale historical mapping

No features identified.

Potentially Contaminative Land Uses (1924-1949) from large scale historical mapping

No features identified.

Potentially Contaminative Industrial Uses (Past Land Use)

No features identified.

Man-Made Mining Cavities

No features identified.

BGS Recorded Mineral Sites

No features identified.

Mining Instability

No features identified.

Non Coal Mining Areas of Great Britain

No features identified.

Potential Mining Areas

No features identified.

Salt and Brine

Brine Compensation Area

No features identified.

Brine Pumping Related Features

No features identified.

Brine Subsidence Solution Area

No features identified.

Salt Mining Related Features

No features identified.



Ground Hazards & Coal Mining: Natural and Mining Related Hazards

Landfill Sites and Infilled Land

Former Marshes

No features identified.

Potentially Infilled Land (Non-Water)

No features identified.

Potentially Infilled Land (Water)

No features identified.

Potentially Contaminative Industrial Uses (Past Land Use)

No features identified.

BGS Recorded Landfill Sites

No features identified.

Permitted Waste Sites - Authorised Landfill Site Boundaries

No features identified.

Registered Landfill Sites

No features identified.

Local Authority Recorded Landfill Sites

No features identified.

Historic Landfill

No features identified.



Radon

Radon Potential

No features identified.

Energy & Infrastructure

Data Section



Energy & Infrastructure Data: This section details the data used as part of our Energy and Infrastructure analysis. Each key area has the data mapped with the detail outlined beneath.

contents

Tabular Summary	Provides an overview of the data found at the Site and in the surrounding area. We present the data in three buffer zones, extending to a maximum of 4km. We display the number of records found in under the relevant heading. Where we have not been able to find data, we will display the abbreviation N/A instead.
Oil and Gas Exploration	Licences or drilling facilities with 4km of the Site. Onshore oil and gas exploration and production licences relate to areas of land (blocks). The presence of one or more of these licences does not mean that exploration or production will definitely happen.
Wind Energy	Operational or planned wind farms or turbines within 4km of the Site. Includes wind projects in the UK Wind Energy Database and locations of individual wind turbines and planning applications for wind turbines with an output of 1MW.
Solar Energy Facilities	Operational and proposed solar farms within 2km of the Site. The data provides the name of the operating company, the generating capacity, and the farm's operational status.
Other Renewable Energy	Renewable power sources with an output of 1MW within 2km of the Site. These power sources are: Small / Large Hydroelectric; Shoreline Wave; Tidal Barrage / Stream; Biomass; Co-firing; Anaerobic/ Sewage Digestion; Hot Dry Rocks; Landfill Gas; Energy from Waste (EfW) Incineration; and Advanced Conversion Technology.
High Speed 2 (HS2)	HS2 track sections, stations, safeguarding limits homeowner zones and extended homeowner protection zones within 4km of the Site. This report comments on both phases using current available information.
Crossrail	Crossrail 1 and 2 track sections, stations and safeguarding limits within 2km of the Site. Crossrail (CR1) is a rail project stretching from Reading and Heathrow in the west, to Shenfield and Abbeywood in the east. Crossrail 2 (CR2) is a new (proposed) railway, linking the national rail networks in and around Surrey and Hertfordshire via an underground tunnel through London.
Railways	Above and below ground railways within 250m of the Site, including trams and light rail.
Pipelines	The Southampton to London Pipeline route within 250m of the Site.



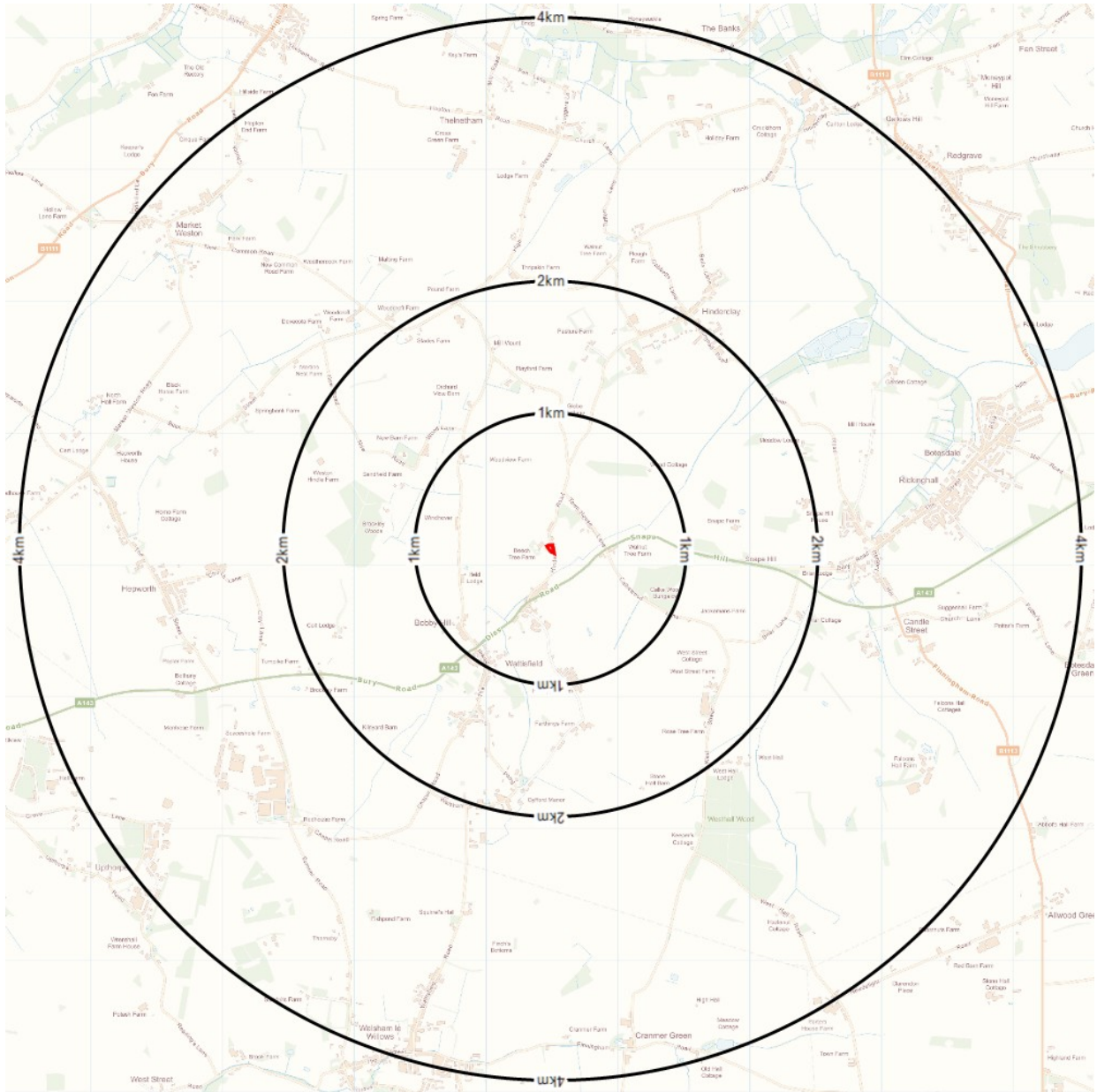
Energy & Infrastructure: Tabular Summary

Energy And Infrastructure






Oil and Gas Explorations	On-site	1-250m	251-500m
Licensed Areas for Onshore Energy Exploration and Production	0	0	N/A
Licensed Wells for Energy Exploration	0	0	N/A
Offered Blocks for Onshore Energy Exploration and Production	0	0	N/A
Wind Energy	On-site	1-250m	251-500m
Wind Farms	0	0	N/A
Wind Turbines	0	0	N/A
Renewable Energy Planning Database	0	0	N/A
Solar Energy	On-site	1-250m	251-500m
Renewable Energy Planning Database	0	N/A	N/A
Other Renewable	On-site	1-250m	251-500m
Renewable Energy Planning Database	0	N/A	N/A
High Speed 2	On-site	1-250m	251-500m
HS2 - Track	0	N/A	N/A
HS2 - Stations	0	N/A	N/A
HS2 - Safeguarding Limits	0	N/A	N/A
HS2 - Payment Zones	0	N/A	N/A
Crossrail 1	On-site	1-250m	251-500m
Crossrail - Safeguarding Limits	0	N/A	N/A
Crossrail - Stations	0	N/A	N/A
Crossrail - Track	0	N/A	N/A
Crossrail 2	On-site	1-250m	251-500m
Crossrail 2 - Track	0	N/A	N/A
Crossrail 2 - Stations	0	N/A	N/A
Crossrail 2 - Safeguarding Limits	0	N/A	N/A
Above and below ground railways	On-site	1-250m	251-500m
Railed Transport - Tracks	0	0	N/A
Railed Transport - Stations and Stops	0	0	N/A
Southampton to London Pipeline	On-site	1-250m	251-500m
Southampton to London Pipeline Development	0	0	N/A








Energy & Infrastructure: Energy



Contains Ordnance Survey data © Crown copyright and database right 2022.

-  Site
-  OGA Offered Exploration Blocks
-  Wind Farms
-  Planning Apps – Wind Energy
-  Planning Apps – Other Renewable Energy

-  OGA Licensed Exploration Blocks
-  Drilling Locations
-  Wind Turbines
-  Planning Apps – Solar Farms
-  Southampton to London pipeline



Oil and Gas Exploration

Licensed Areas for Onshore Energy Exploration and Production

No features identified.

Offered Blocks for Onshore Energy Exploration and Production

No features identified.

Licensed Wells for Energy Exploration

No features identified.

Wind Energy

Wind Farms

No features identified.

Wind Turbines

No features identified.

Renewable Energy Planning Database

No features identified.

Solar Energy Facilities

Renewable Energy Planning Database

No features identified.

Other Renewable Energy

Renewable Energy Planning Database

No features identified.

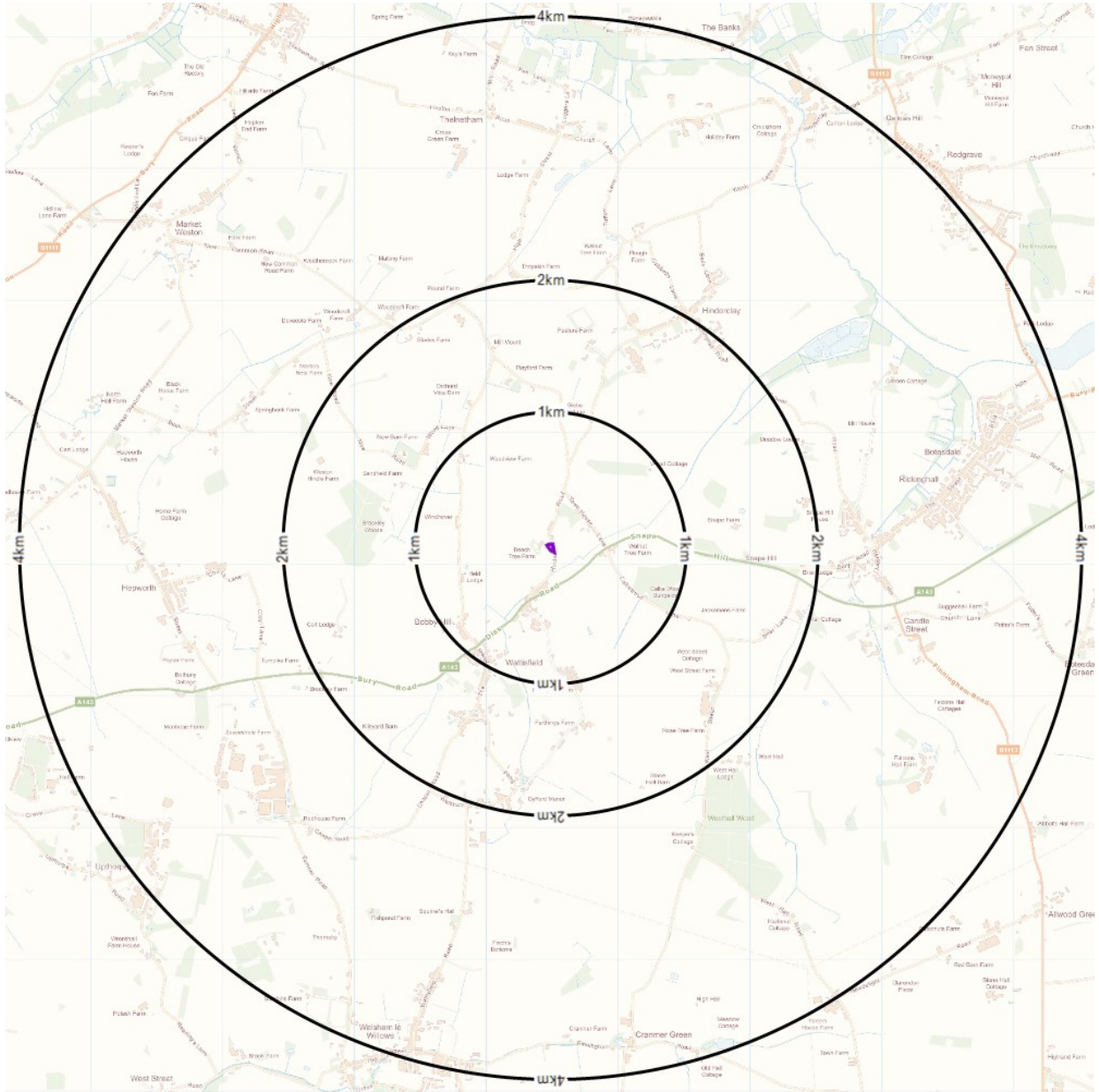
Southampton to London pipeline

Southampton to London Pipeline Development

No features identified.



Energy & Infrastructure: Infrastructure 1



Contains Ordnance Survey data © Crown copyright and database right 2022.

- | | |
|---|--|
|  Site |  HS2 – Track |
|  Crossrail 1 – Track |  HS2 – Station |
|  Crossrail 1 – Station |  HS2 – Safeguarding Limits |
|  Crossrail 1 – Safeguarding Limits |  HS2 – Homeowner Payment Zone 1 |
|  Crossrail 2 – Track |  HS2 – Homeowner Payment Zone 2 |
|  Crossrail 2 – Station |  HS2 – Homeowner Payment Zone 3 |
|  Crossrail 2 – Safeguarding Limits |  HS2 – Rural Support Zone |
| |  HS2 – Extended Homeowner Protection Zone |



High Speed 2

HS2 - Track

No features identified.

HS2 - Stations

No features identified.

HS2 - Safeguarding Limits

No features identified.

HS2 - Payment Zones

No features identified.

Crossrail 1

Crossrail - Track

No features identified.

Crossrail - Stations

No features identified.

Crossrail - Safeguarding Limits

No features identified.

Crossrail 2

Crossrail 2 - Track

No features identified.

Crossrail 2 - Stations

No features identified.

Crossrail 2 - Safeguarding Limits

No features identified.



Above and below ground railways

Railed Transport - Tracks

No features identified.

Railed Transport - Stations and Stops

No features identified.

Site Solutions Residence

About this report



Site Solutions Residence Limitations

Site Solutions Residence reports help you and your clients make informed property decisions. Our reports are 'desktop' assessments, written and quality checked by our team of expert consultants. We carry out the work in our Brighton office using data, maps and our expertise. We do not carry out a physical inspection of the property nor do we contact any regulator. This means that we cannot guarantee that we will have identified all issues of concern.

In the Data Section of the report we list the data sources that we have used. Most of these data sets come from third party sources such as the Environment Agency. We cannot guarantee the accuracy of this data and are not responsible for any inaccuracies in third party data.

All **Site Solutions** reports are covered by our terms and conditions, a copy of which is available on our website, www.landmark.co.uk/product-terms-conditions. If you need any further information please contact us on 0330 036 6115.




Contaminated Land Risk Analysis Methodology

For this section of the report we assess the condition of the land. We see whether the land could be 'Contaminated Land' under the relevant legislation. This section of the report meets the requirements for an independent site report. This is the recommendation of the Law Society Practice Note on Contaminated Land.

The main legislation is Part 2A of the Environmental Protection Act 1990. We also assess whether similar requirements could arise under the Water Resources Act 1991. The Contaminated Land legislation asks whether a 'plausible contaminant-pathway-receptor relationship' exists. If we identify a relationship, then our consultants will assess the potential significance. We define Liabilities as the potential for remedial works under Part 2A of the Environmental Protection Act 1990 and/or the Water Resources Act 1991.

If the Site is to have a change of use, then we also consider relevant requirements under the Planning Regime. It may be that the level of contamination will only become an issue if the Site is to be redeveloped. An example of this is when former industrial land is redeveloped for housing. If the Site is to be redeveloped then it could also include remedial works required under the planning regime. These remedial works may be the responsibility of the Site owner or occupier.

We will issue one of the following Liability statements, in line with Defra's recommended four stage test.

Assessment	Liability Statement	Defra Category
PASSED 	Within the scope of this assessment no Liabilities have been identified. No further action is required.	3 or 4
PASSED – PRUDENT ACTION 	Within the scope of this assessment no Liabilities have been identified. However, your attention is drawn to the prudent action suggested below.	3 or 4
FURTHER ACTION 	We have identified potential soil and/or groundwater liabilities. To quantify these we recommend you undertake the action outlined below.	Potentially 1 or 2






Flood Risk Analysis Methodology

For this section of the report, we assess the risk of flooding at the Site. A Consultant will analyse the data within the report, and take into account factors such as source of flooding, extent, and which part of the Site is at risk (is it operationally sensitive).

Three key areas are addressed:

- the overall risk of flooding (taking into account defences)
- how flood risk affects the availability of insurance
- how flood risk affects the potential to redevelop

We report the overall risk in a summary statement, with the three outcomes listed below:

Assessment	Risk Statement
PASSED 	<p>Negligible, Low & Low-Moderate Risk: The Site is not considered to be at significant risk of flooding. No further action is deemed necessary.</p> <p>Recommendations: Some simple advice may be provided.</p> <p>Insurability: Insurance should be readily available.</p>
PASSED – PRUDENT ACTION 	<p>Moderate Risk: Data indicates some risk exists to the Site and its occupants. However, this is expected to be associated with an ‘extreme’ event.</p> <p>Recommendations: Practical advice will be provided. This may be to obtain further information or to write a flood preparation plan.</p> <p>Insurance: In most cases insurance should be readily available.</p>
FURTHER ACTION 	<p>Moderate to High and High: This report reveals a significant risk of flooding which should be addressed.</p> <p>Recommendations: Further assessment is recommended to clarify the risk of flooding at the Site. This will inform whether flood protection measures should be installed.</p> <p>Insurance: Insurance may not be available without a higher premium or excess.</p>

The flood risk gauges provide an analysis of each of the four main types of flooding: river, coastal, groundwater and surface water. A fifth gauge provides analysis of ‘other factors’. This includes historical floods, proximity to water features and elevation above both of these features. The purpose of this gauge is to account for risk that is not tied to modelled data.

Environment Agency defences protect large areas of England and Wales from river and coastal flooding. Our analysis of flood risk from these sources takes defences into account. Where defences are present we will report both defended and undefended risk to present the full risk profile. However, our overall assessment and recommendations will be based on the defended risk.

In Scotland, we do not have access to data from the Scottish Environmental Protection Agency (SEPA). As a result, we are unable to take into account defences. Consequently, in Scotland our assessment is always based on the undefended risk.

An Argyll Consultant will write Site-specific commentary to summarise the risk. The purpose of this is to explain the drivers of the risk, and where possible, the extent and impact. This will be a non-technical account, explaining our assessment in simple terms. Our Consultants generate the risk assessment using several sources. This means the gauges in the front of the report will supersede any risk reported in the data section. We also consider the implications of flood risk under the National Planning Policy Framework (NPPF). We always provide a view on whether a Flood Risk Assessment would be required if development is proposed. Where the client lets us know that the Site is to be redeveloped, we provide recommendations on the most appropriate next step.



Useful Contacts

Please see below the contact details of the suppliers referred to within this report. For all queries please contact:

Landmark Information Group Limited
1st Floor
98-99 Queens Road
Brighton
BN1 3XF

If you require assistance please contact our customer services team on:

0330 036 6115

Or by email at:

orders@argyllenviro.com

Contact	Name	Address	Contact Details
	Public Health England	Centre for Radiation Chemical and Environmental Hazards Chilton Didcot Oxon OX11 0RQ	T: 01235 822622 F: 01235 833891 E: radon@phe.gov.uk W: www.ukradon.org
1	Landmark Information Group Limited	Imperium Imperial Way Reading Berkshire RG2 0TD	T: 0844 844 9966 E: helpdesk@landmark.co.uk W: www.landmark.co.uk
2	Ordnance Survey	Adanac Drive Southampton Hampshire SO16 0AS	T: 03456 05 05 05 E: customerservices@ordnancesurvey.co.uk W: www.ordnancesurvey.gov.uk
3	Environment Agency, National Customer Contact Centre (NCCC)	PO Box 544 Templeborough Rotherham S60 1BY	T: 03708 506 506 E: enquiries@environment-agency.gov.uk
4	Environment Agency, Head Office	Rio House Waterside Drive Aztec West, Almondsbury Bristol Avon BS32 4UD	T: 01454 624400



Useful Contacts

Contact	Name	Address	Contact Details
5	British Geological Survey, Enquiry Service	British Geological Survey Environmental Science Centre Keyworth Nottingham Nottinghamshire NG12 5GG	T: 0115 936 3143 E: enquiries@bgs.ac.uk W: www.bgs.ac.uk

Please note that if you choose to contact any of the above organisations, they may have a charging policy in place for enquiries.



Copyright Statement

The data supplied for this Site Solutions Residence report falls under the following copyrights: © GeoSmart Information Ltd; Ordnance Survey © Crown copyright and/or Database Right. All rights reserved. Licence 100022432 ; © Environment Agency and database right 2022 ; Contains public sector information licensed under the Open Government Licence v3.0; ©Landmark Information Group and/or its Data Suppliers 2022; © Thomson Directories Ltd 2022; © Experian Ltd 2022; © Crown Copyright and Landmark Information Group Limited 2022. All rights reserved; Some of the responses contained in this section are based on data and information provided by the Natural Environment Research Council (NERC) or its component bodies the British Geological Survey (BGS). Your use of any information contained in this report which is derived from or based upon such data and information is at your own risk. Neither NERC, BGS nor Public Health England where applicable, gives any warranty, condition or representation as to the quality, accuracy or completeness of such information and all liability (including liability for negligence) arising from its use is excluded to the fullest extent permitted by law; © Natural England copyright. Contains Ordnance Survey data © Crown copyright and database right 2022; © RenewableUK 2022; © OpenStreetMap contributors; Contains public sector information licensed under the Open Government Licence v2.0, © Crown Copyright. All rights reserved 2022; © Environment Agency & United Kingdom Research and Innovation 2022; © The Coal Authority 2022. All rights reserved; © Stantec UK Limited 2022; The Mining Instability data was obtained on licence from Ove Arup & Partners Limited (for further information, contact mining.review@arup.com). No reproduction or further use of such Data is to be made without the prior written consent of Ove Arup & Partners Limited. The supplied Mining Instability data is derived from publicly available records and other third party sources and neither Ove Arup & Partners nor Landmark warrant the accuracy or completeness of such information or data; © Cheshire Brine Subsidence Compensation Board 2022; The brine subsidence data relating to the Droitwich area as provided in this report is derived from JPB studies and physical monitoring undertaken annually over more than 35 years. For more detailed interpretation contact enquiries@jpb.co.uk. JPB retain the copyright and intellectual rights to this data and accept no liability for any loss or damage, including in direct or consequential loss, arising from the use of this data; © Crown copyright 2022 Ordnance Survey Licence number 100020315; © Crawford and Company Limited.

This report contains Data provided by the Coal Authority. Any and all analysis and interpretation of Coal Authority Data in this report is made by Landmark Information Group Limited, and is in no way supported, endorsed or authorised by the Coal Authority. The use of the data is restricted to the terms and provisions contained in this report. Data reproduced in this report may be the copyright of the Coal Authority and permission should be sought from Landmark Information Group Limited prior to any re-use.

Argyll works in association with:



British Geological Survey





Important Consumer Protection Information

This search has been produced by Landmark Information Group Limited, 1st Floor, 98 - 99 Queens Road, Brighton, BN1 3XF.

Tel: 03300 366 115

Email: orders@argyllenviro.com

Argyll adheres to the Conveyancing Information Executive (CIE) standards.

The Standards:

- Conveyancing Information Executive Members shall act in a professional and honest manner at all times in line with the Conveyancing Information Executive Standards and carry out the delivery of the Search with integrity and due care and skill.
- Compliance with the Conveyancing Information Executive Standards will be a condition within the Conveyancing Information Executive Member's Terms and Conditions.
- Conveyancing Information Executive Members will promote the benefits of and deliver the Search to the agreed standards and in the best interests of the customer and associated parties.
- The standards can be seen here: <http://www.conveyinfoexec.com>

Complaints

If you have a query or complaint about your search, you should raise it directly with the search firm, and if appropriate ask for any complaint to be considered under their formal internal complaints procedure. If you remain dissatisfied with the firm's final response, after your complaint has been formally considered, or if the firm has exceeded the response timescales, you may refer your complaint for consideration under The Property Ombudsman scheme (TPOs). The Ombudsman can award up to £5,000 to you if the Ombudsman finds that you have suffered actual financial loss and/or aggravation, distress or inconvenience as a result of your search provider failing to keep to the Standards.

Please note that all queries or complaints regarding your search should be directed to your search provider in the first instance, not to TPO.

TPOs Contact Details:

The Property Ombudsman scheme
Milford House
43-55 Milford Street
Salisbury
Wiltshire SP1 2BP

Tel: 01722 333306

Fax: 01722 332296

Website: www.tpos.co.uk

Email: admin@tpos.co.uk



Argyll Environmental Complaints Procedure

If you want to make a complaint to Argyll Environmental, we will:

- Acknowledge it within 5 working days of receipt
- Normally deal with it fully and provide a final response, in writing, within 20 working days of receipt
- Keep you informed by letter, telephone or e-mail, as you prefer, if we need more time
- Provide a final response, in writing, at the latest within 40 working days of receipt
- Liaise, at your request, with anyone acting formally on your behalf

Complaints should be sent to:

Legal Director
Landmark Information Group Limited
1st Floor
98 - 99 Queens Road
Brighton
BN1 3XF

Tel: 03300 366 115

Email: orders@argyllenviro.com

If you are not satisfied with our final response, or if we exceed the response timescales, you may refer the complaint to The Property Ombudsman scheme (TPOs):

Tel: 01722 333306,

Email: admin@tpos.co.uk

We will co-operate fully with the Ombudsman during an investigation and comply with his final decision.