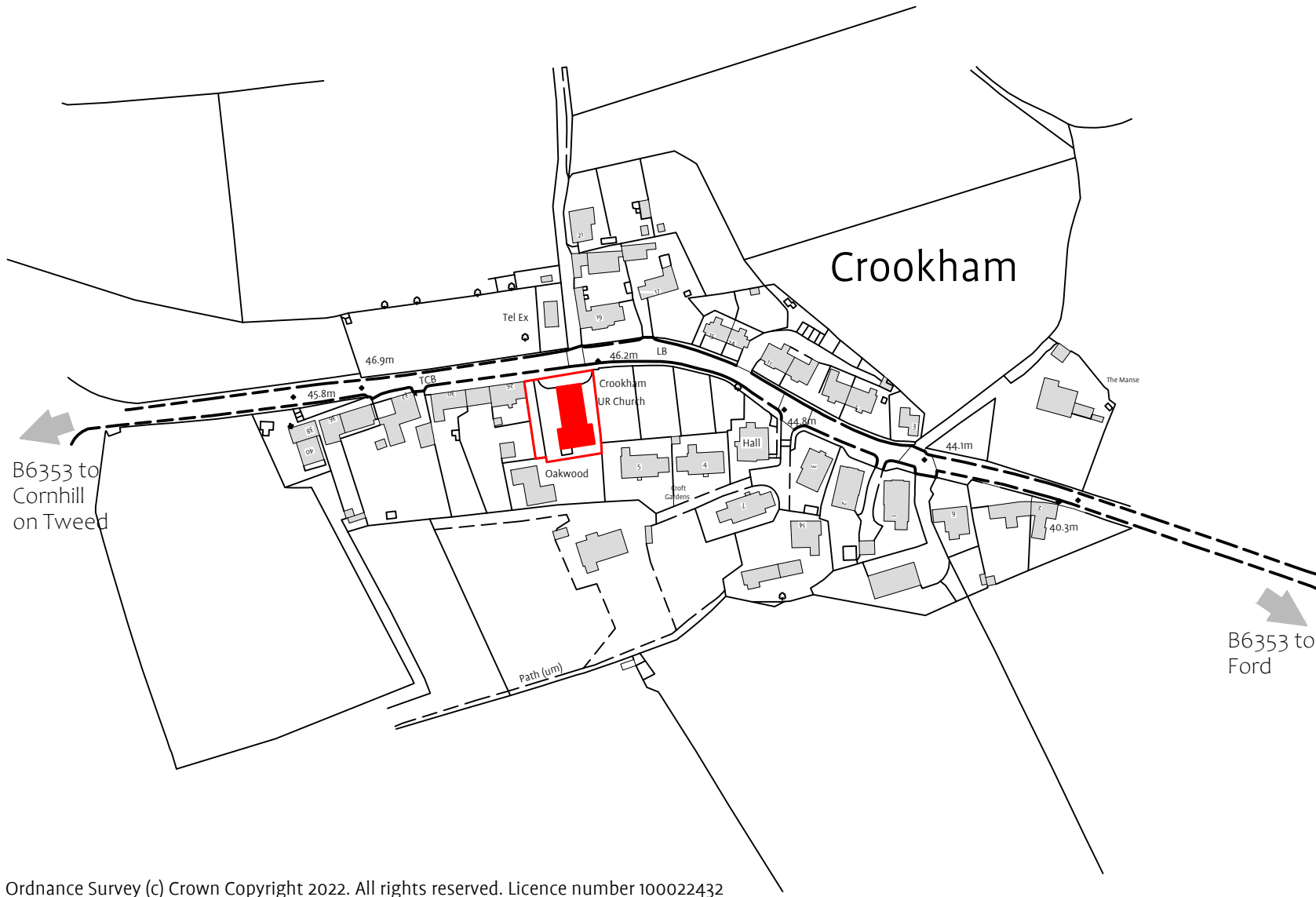


**DO NOT SCALE**

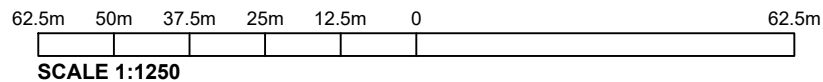
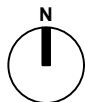
All dimensions to be checked on site by the Contractor and any discrepancies reported to the Surveyor.



Ordnance Survey (c) Crown Copyright 2022. All rights reserved. Licence number 100022432

Location Plan  
1:1250

Northings: 391625  
Eastings: 638181



Revisions

**Edwin Thompson**

**BERWICK-UPON-TWEED**  
 44-48 Hide Hill T: 01289 304432  
 Berwick-Upon-Tweed F: 01289 302027  
 Northumberland E: berwick@edwin-thompson.co.uk  
 TD15 1AB W: edwin-thompson.co.uk

also at CARLISLE, GALASHIELS, KESWICK, WINDERMERE & NEWCASTLE

Project & Client.  
**Location Plan**  
**Crookham United Reformed Church,**  
**TD12 4SY**

Date	Sheet	Scale
22/09/22	size A4	1:1250
Drawn By	Rev	Drawing No.
DS	-	BP5353 (PL) - 001