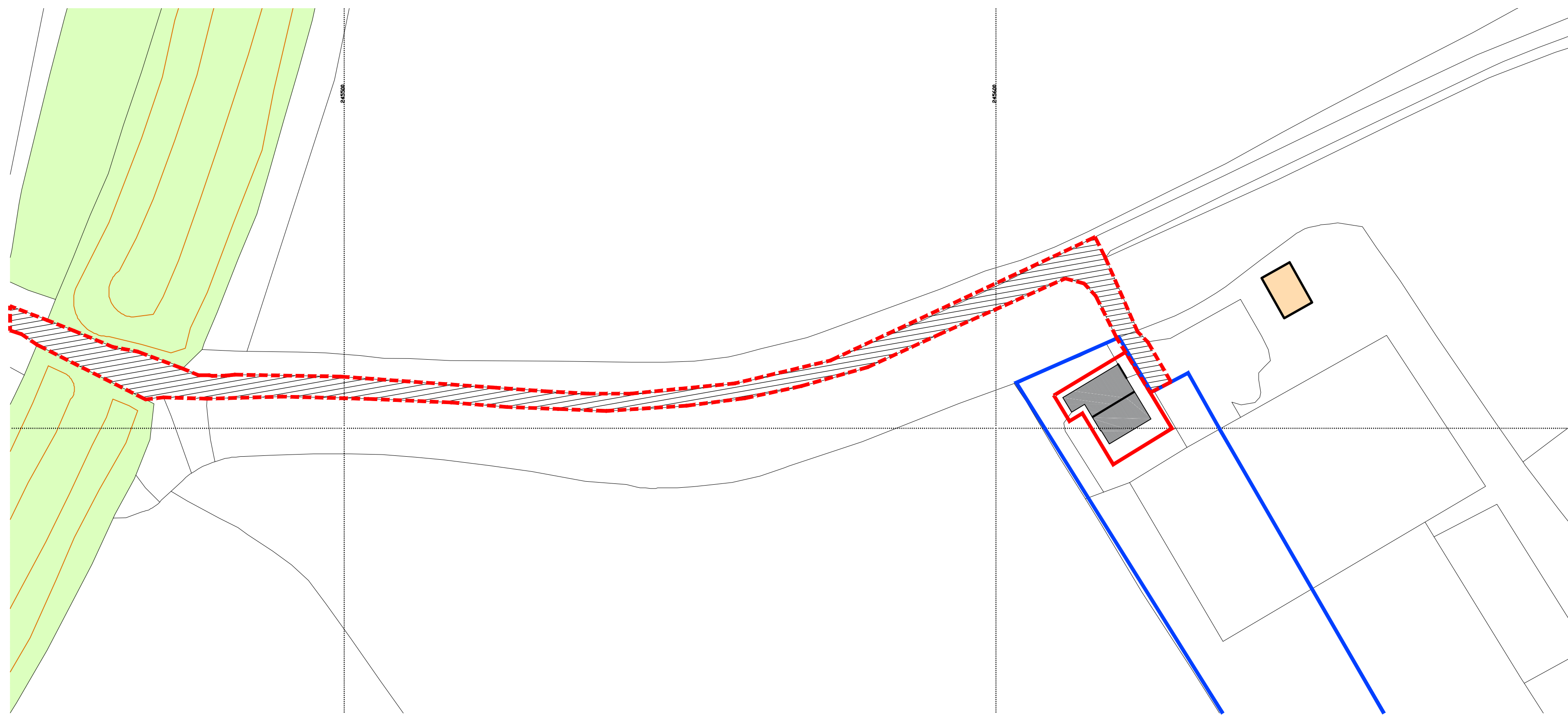


Ordnance Survey, (c) Crown Copyright 2022. All rights reserved. Licence number 100022432

LOCATION PLAN

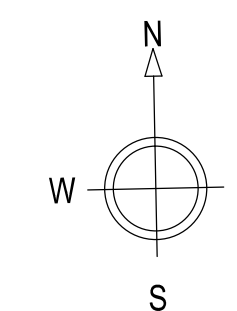
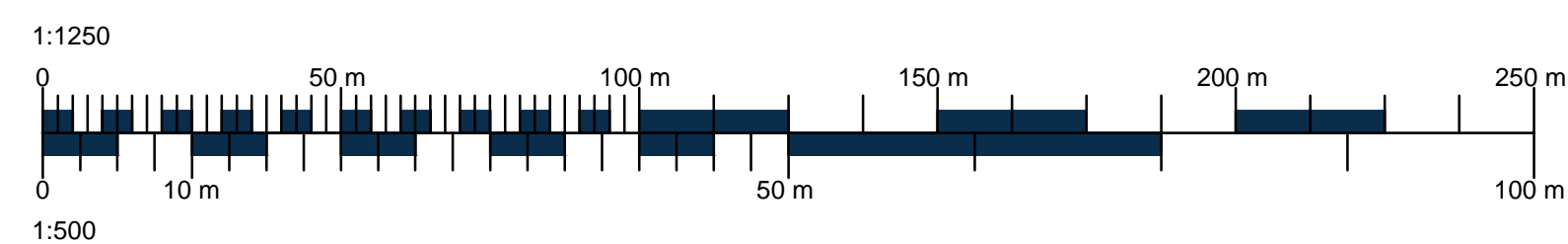
Scale 1:1250



BLOCK PLAN

Scale 1:500

- Ownership Boundary
- - - Curtilage area
- - - Site Access



NOTES:

1. Use written dimensions only. All dimensions to be checked on site and any discrepancies reported to ACORUS immediately. If in doubt ask.
 2. Where relevant, significant hazards have been identified on the drawing. Hazards which should be obvious to a competent contractor or unforeseeable have not been identified.
 3. This drawing is confidential and remains the exclusive property of ACORUS.
 4. Ordnance Survey Paper Map Copying Licence Number: 100039456.
- © ACORUS Rural Property Services Ltd.



Rev.	Date	Description	Drawn	Chk

PROJECT			
MR W and MRS K Jury Farthing Fields, Chilla Beaworthy, Devon, EX21 5XG			
TITLE			
Conversion of Ag Building to Dwellings Location and Block Plan			
SCALE	DATE	DRAWN BY	CHECKED BY
AS SHOWN @A1	08/2022	JT	MB
JOB NO.	DRAWING NO.	REVISION	
MB/1840/0822	200_01		

acorus.co.uk
Planning. Design. Property.

PLANNING