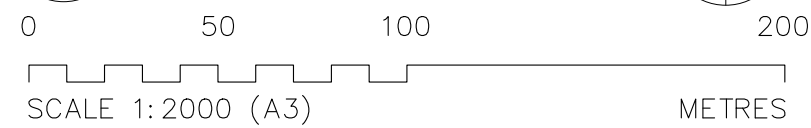
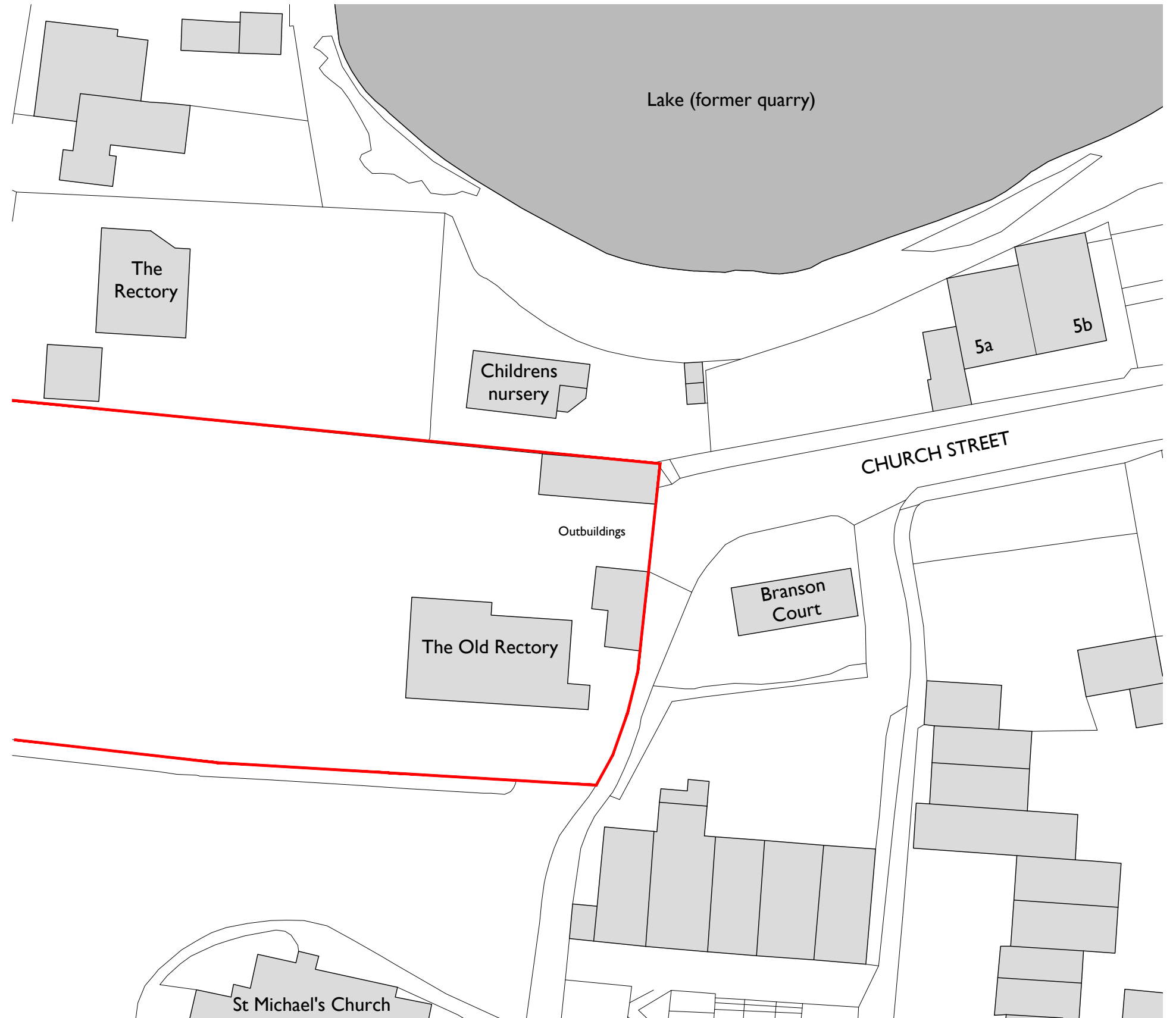


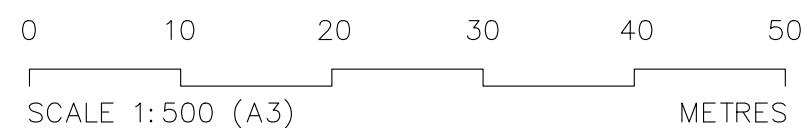
A LOCATION PLAN
- 1:2000 @ A3



Note: Boundary lines estimated



B BLOCK PLAN
- 1:500 @ A3



EXISTING

DO NOT SCALE. ALL DIMENSIONS TO BE CHECKED ON SITE.
FOR PLANNING PURPOSES ONLY.

Robert Davies Architects
& Historic Building Consultants

Weavers Cottages, 89 Berkeley Road South, Earlsdon, Coventry, CV5 6EF
T: 02477 110 619 E: info@robertdavies-architects.co.uk
www.robertdavies-architects.co.uk

NOTES

© Copyright Robert Davies Architects.
All dimensions and details are approximate and must be checked on site and not scaled from the drawing. No part of this drawing can be reproduced or transmitted by any means electronic or mechanical, including photocopying, to any third parties whatsoever without prior permission in writing from Robert Davies Architects Ltd. Site boundaries are shown based on existing structures and fences etc. Legal boundaries may differ than those shown. Concept proposals for planning application purposes only. Layouts subject to further development to check compliance with the Building Regulations.

PROJECT / TITLE

THE OLD RECTORY, STONEY STANTON, LE9
Conversion of Outbuildings
Location Plan and Block Plan as Existing

DATE	DRAWN	SCALES	SIZE
OCT 22	RD	1:2000/500	A3
PROJECT REF.		DRG. No.	REV
22014		EX-001	-