




0 10m 20 30 40 50m

Scale 1:500

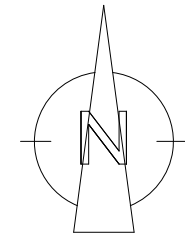
-  Patio area/paved area
-  Gravel parking
-  Foul water drainage



Copyright on all drawings and documents prepared by Anglia Building Consultants is their property. Drawings, documents and designs may not be reproduced in part or in whole without their written permission.

All dimensions and levels should be checked on site prior to commencement of works. Any discrepancy found should be reported to the agent.

This drawing is to be read in conjunction with all relevant engineers and specialist sub-contractors drawings and specifications, along with any other drawings, specification and details prepared by Anglia Building Consultants for the project.



Villeneuve - Basin Road - Outwell  
 Norfolk - PE14 8TQ  
 01945 772550  
 01223 969427  
[www.angliabuildingconsultants.co.uk](http://www.angliabuildingconsultants.co.uk)  
[info@angliabuildingconsultants.co.uk](mailto:info@angliabuildingconsultants.co.uk)

A	24/10/22	Drainage added to annexe
---	----------	--------------------------

No	Date	Revision
----	------	----------

Issue: For Planning Approval

Site: Laddus Farm, March River Side,  
 Upwell, Cambridgeshire, PE14 9AT

Project: Alterations, extension and conversion of  
 barns to form 3 dwellings and an annexe

Drawing Title: Proposed Site Plan

Client: Mr P West

Date: October 2022

Scale: 1:500 at A3

Drawing Number: P-21-2123-5-A

(c) Crown Copyright and database rights 2020. Ordnance Survey Licence 100031961  
 Reproduction in whole or in part is prohibited  
 without the prior permission of Ordnance Survey.

