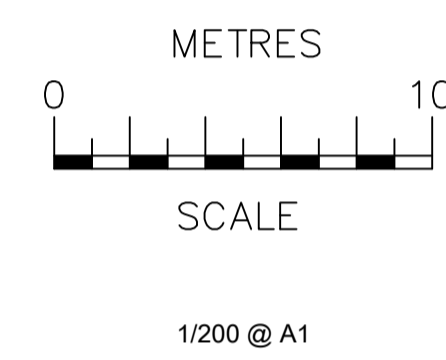
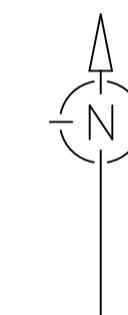


Topographic Survey 1/200



National GPS network Value OSGM 02. Survey relates to Ordnance Survey Grid & Datum carried out with Network RTK.




It is sole responsibility of all Contractors and Consultants to check all dimensions on site. Only figured dimensions are to be used. Any discrepancies to be reported prior to the commencement of any works. This drawing shall be used only for the purpose intended.

Hedges, banks / fences do not represent any actual agreed physical boundaries unless stated.

No.	Revision/Issue	Date

MARK TREWIN
 SURVEYING ENGINEER
 No 1 Puffin Close
 Shorelands
 Bude
 Cornwall
 EX23 8BQ
 mark@datumline.co.uk
 07786 194781



Client	Wells & Jeffery
Address	Pipistrelles, EX6 6HW
Project	Topographic Survey
Scales	1/200 @ A1

Surveyed acp	Drawn acp	Sheet 1/1
Date 19/05/2022		
Drawing No WEL01 1267 1215 2562		