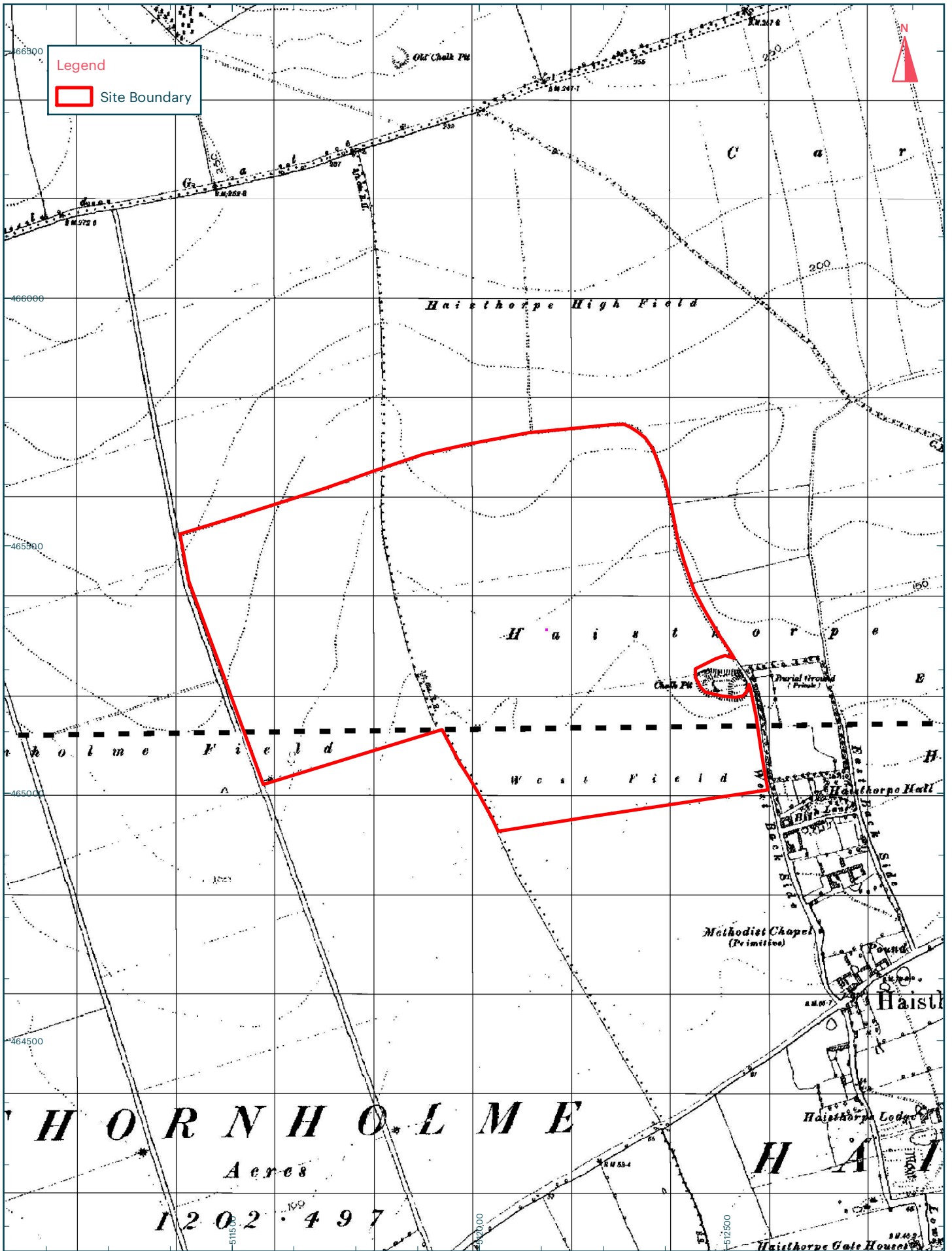


Title:
 Figure 13: 1854 Ordnance Survey 1:10,560 Map
Address:
 Three Oaks Renewable Energy Park

Scale at A4: 1:10,000

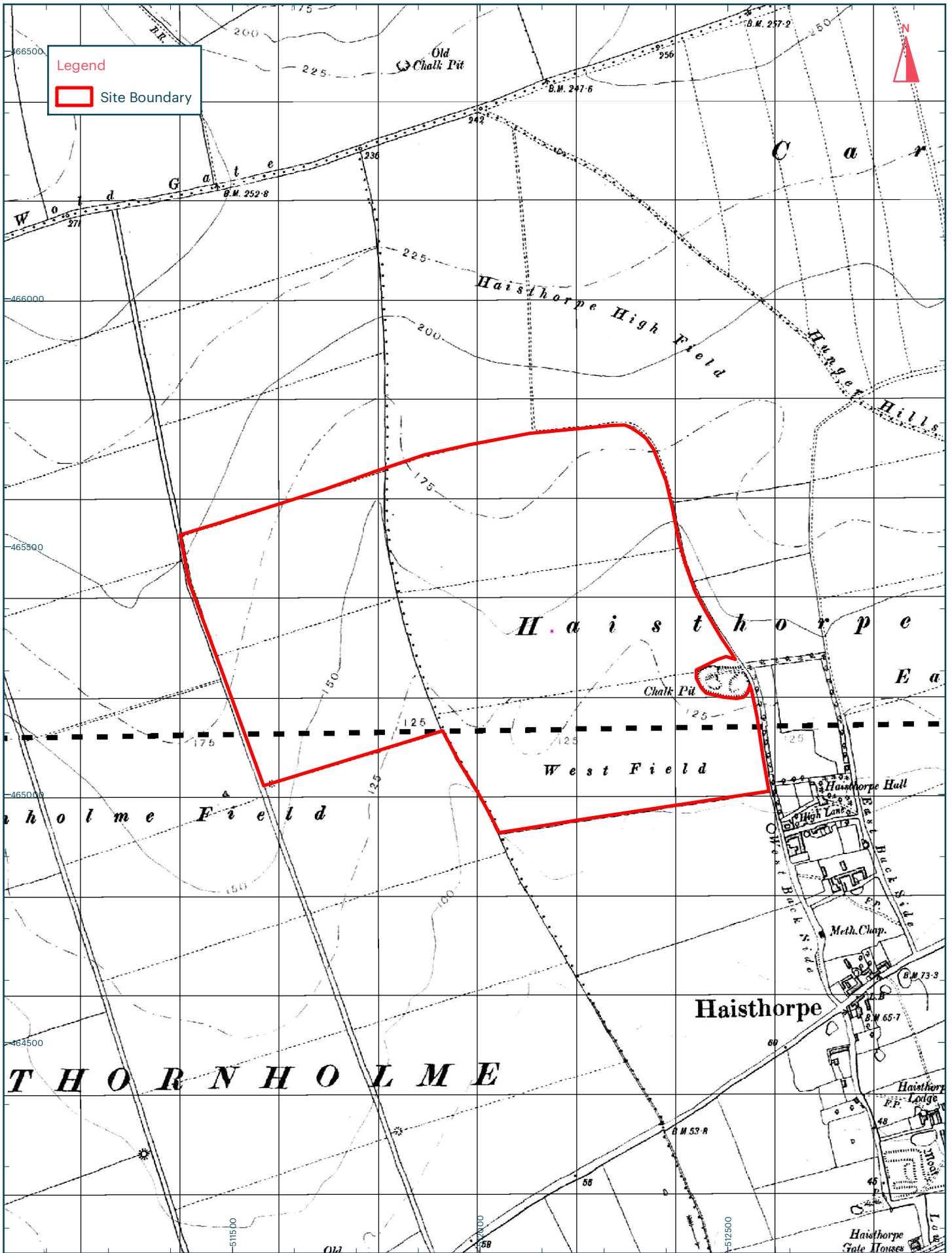






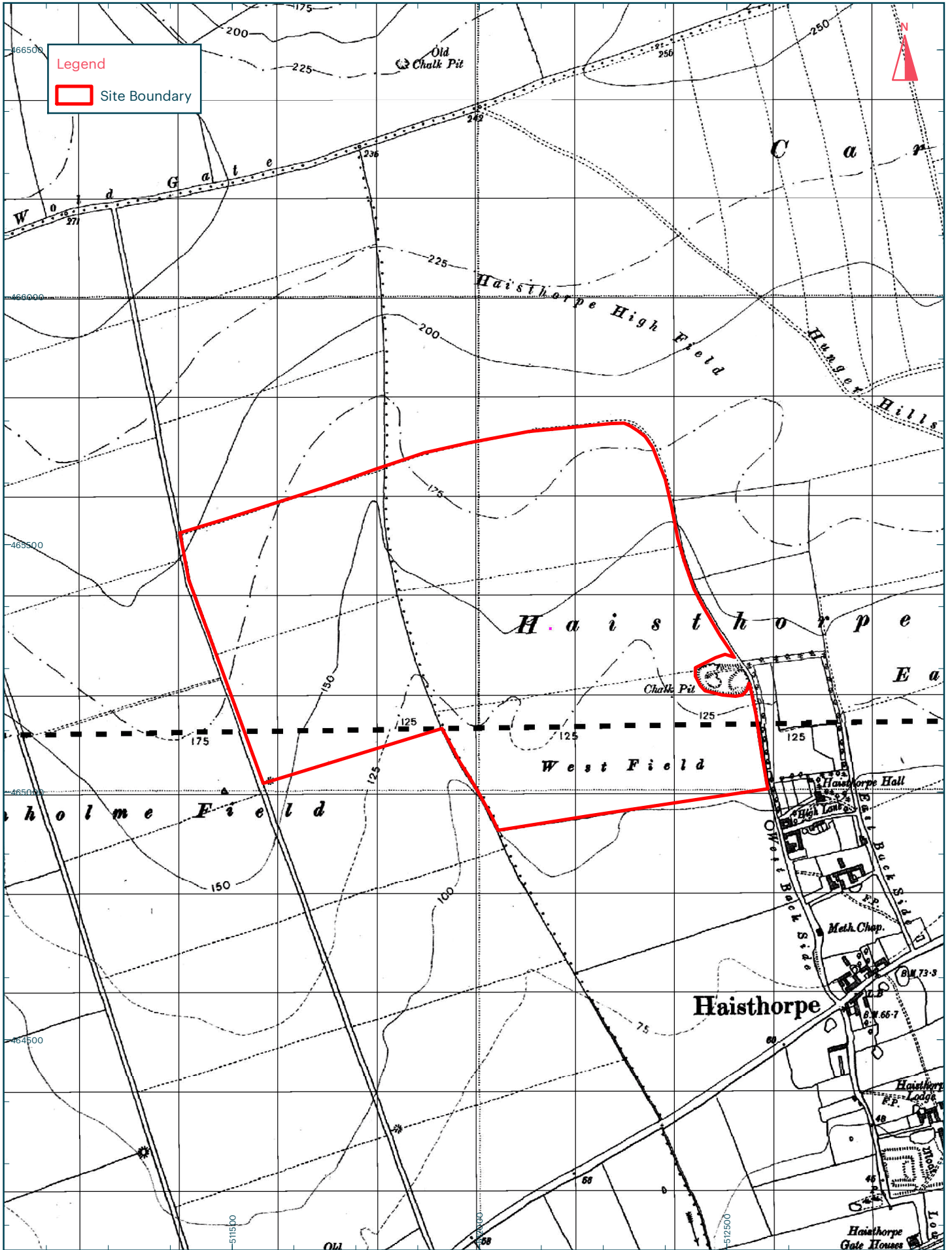
Title:
 Figure 14: 1892 Ordnance Survey 1:10,560 Map

Address:
 Three Oaks Renewable Energy Park

© Historic England (2021). Contains OS data © Crown copyright and database right (2021).
 © Ordnance Survey maps reproduced with the sanction of the controller of HM Stationery Office.
 Licence No: 100056706. Data contained in this material was obtained on 17.02.22



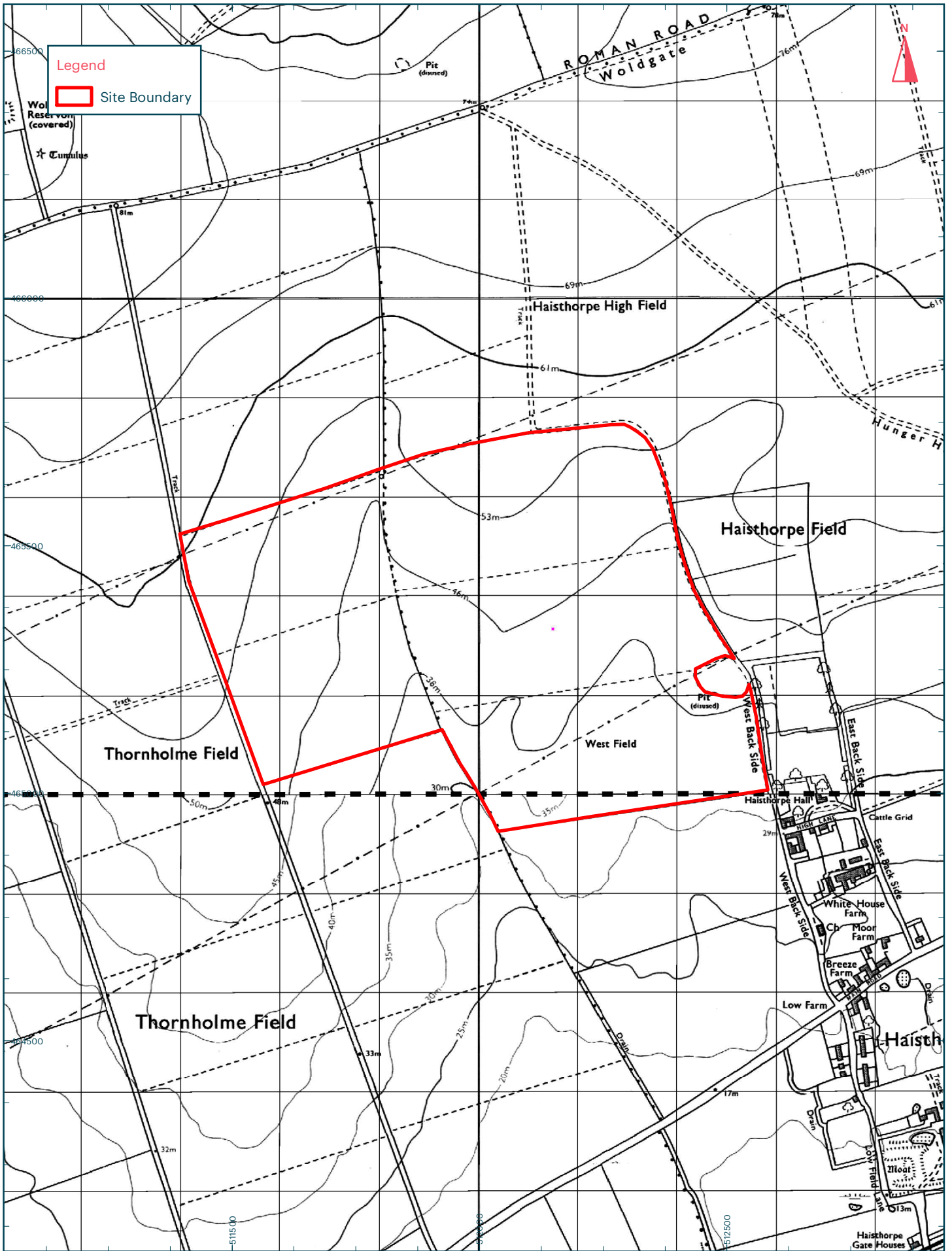
<p>Title: Figure 15: 1912 Ordnance Survey 1:10,560 Map</p> <p>Address: Three Oaks Renewable Energy Park</p>	<p>Scale at A4: 1:10,000</p> 	
---	---	---



Title:
Figure 16: 1951 - 1953 Ordnance Survey 1:10,560 Map
Address:
Three Oaks Renewable Energy Park

Scale at A4: 1:10,000

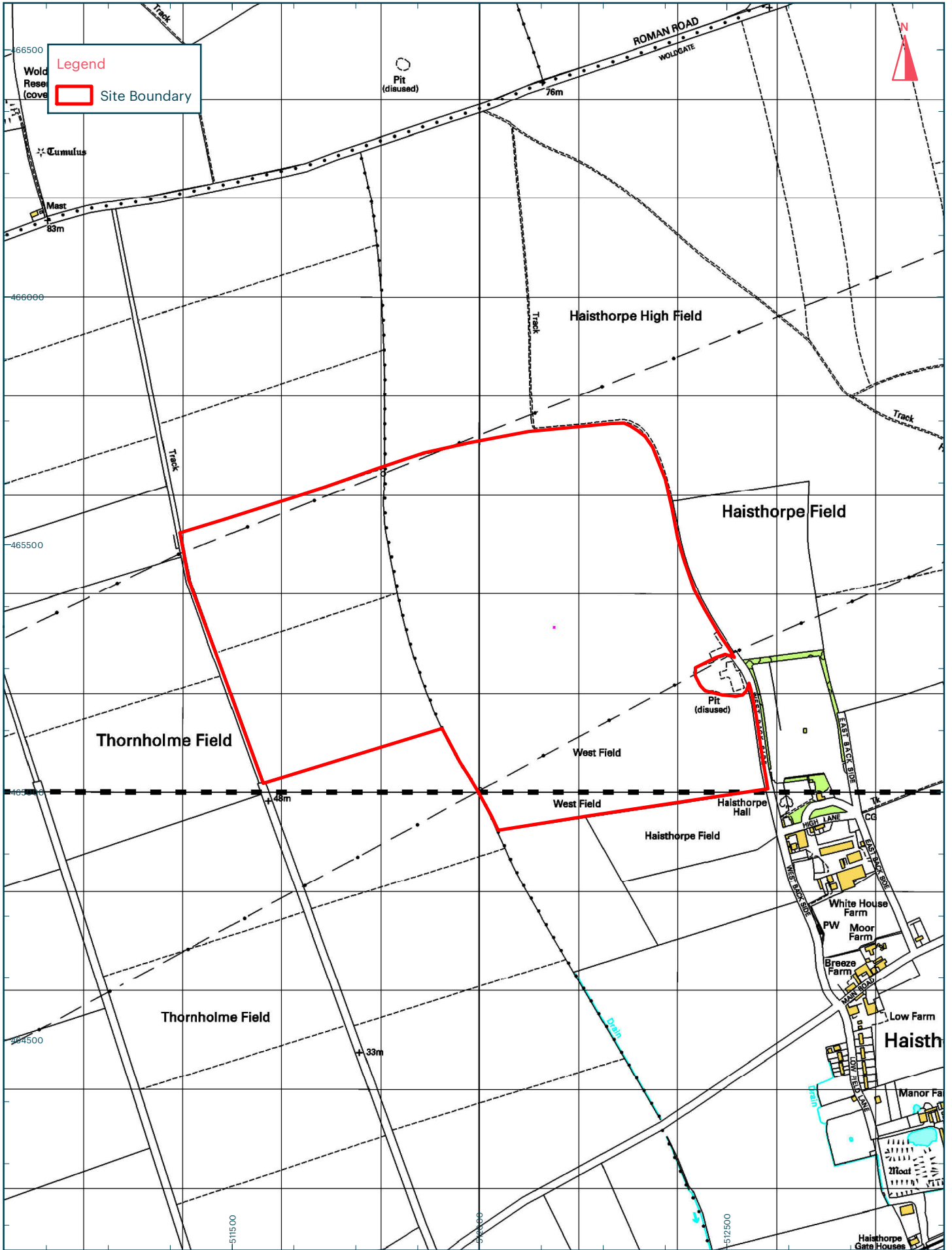




Title:
Figure 17: 1973 - 1978 Ordnance Survey 1:10,000 Map
Address:
Three Oaks Renewable Energy Park

Scale at A4: 1:10,000





Title:
Figure 18: 1999 Ordnance Survey 1:10,000 Map
Address:
Three Oaks Renewable Energy Park

Scale at A4: 1:10,000

