





KEY

THE MALTINGS' TITLE BOUNDARY

-  Gravelled area
-  Paved area
-  Shrubs & grasses
-  Overhead wires
- EP** Electricity pole
- SP** Sign post
- SPA** Solar panel
- ECP** Electric car charging point
- NCRL** New conservation roof light

NOTES

- Property boundary and restrictive covenants to be confirmed by surveyor

NEW SITE PLAN
PROPOSED CONDITIONS

1:200
@A4

Drawing: New site plan
Scale: 1:200 @ A4

Project: The Maltings
Client: Coonar-Hughes
Stage: Planning Application

Drawn by: SD
Checked by: SD
Issue date: 09.27.2022

Notes:
This drawing is copyrighted.
Drawing not to be used for construction
All dimensions to be checked on site
Drawings based on survey ASC.21.084A

DOWLEY
SAM@DOWLEYCOARC.COM
+44 7846 382 005

Dwg: 1.02
Rev: 03

