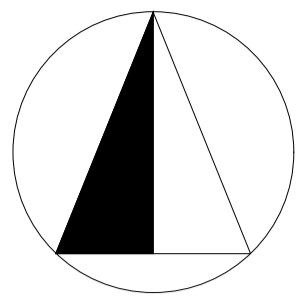


NORTH




— OWNERSHIP BOUNDARY
 AREA = 1,995,883 m²

— SITE BOUNDARY
 SITE AREA = 2,388 m²

GLampitect

W: WWW.GLAMPITECT.CO.UK
 E: CONTACT@GLAMPITECT.CO.UK
 T: 0131 202 9002

KEY TO SYMBOLS



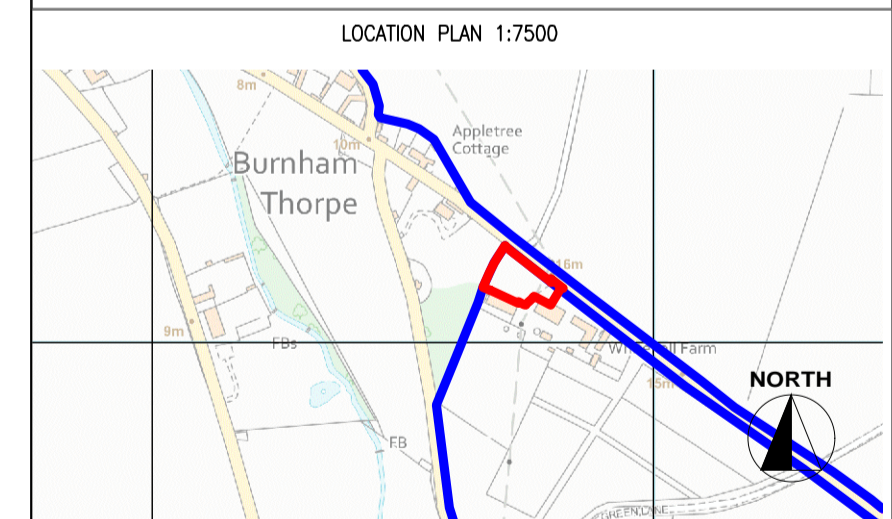
View Southeast of entrance highlighting good visibility.



View Northwest of entrance highlighting good visibility.

Date	Description	Rev	By

Revision Description



Project:
 Proposed Glamping Site - For Valerie Southerland
 Whitehall Farm, Burnham Thorpe, Kings Lynn, Norfolk
 PE31 8HN

Drawing Title:
 VISIBILITY SPLAY

Drawing Number:
 220427-01-07

Revision:
 Date: 08/09/22
 Scale: 1:500 @ A1
 Drawn By: LI
 CAD Dwg File: -
 Checked By: EC

Issue Status:
 Full Planning Application A1

