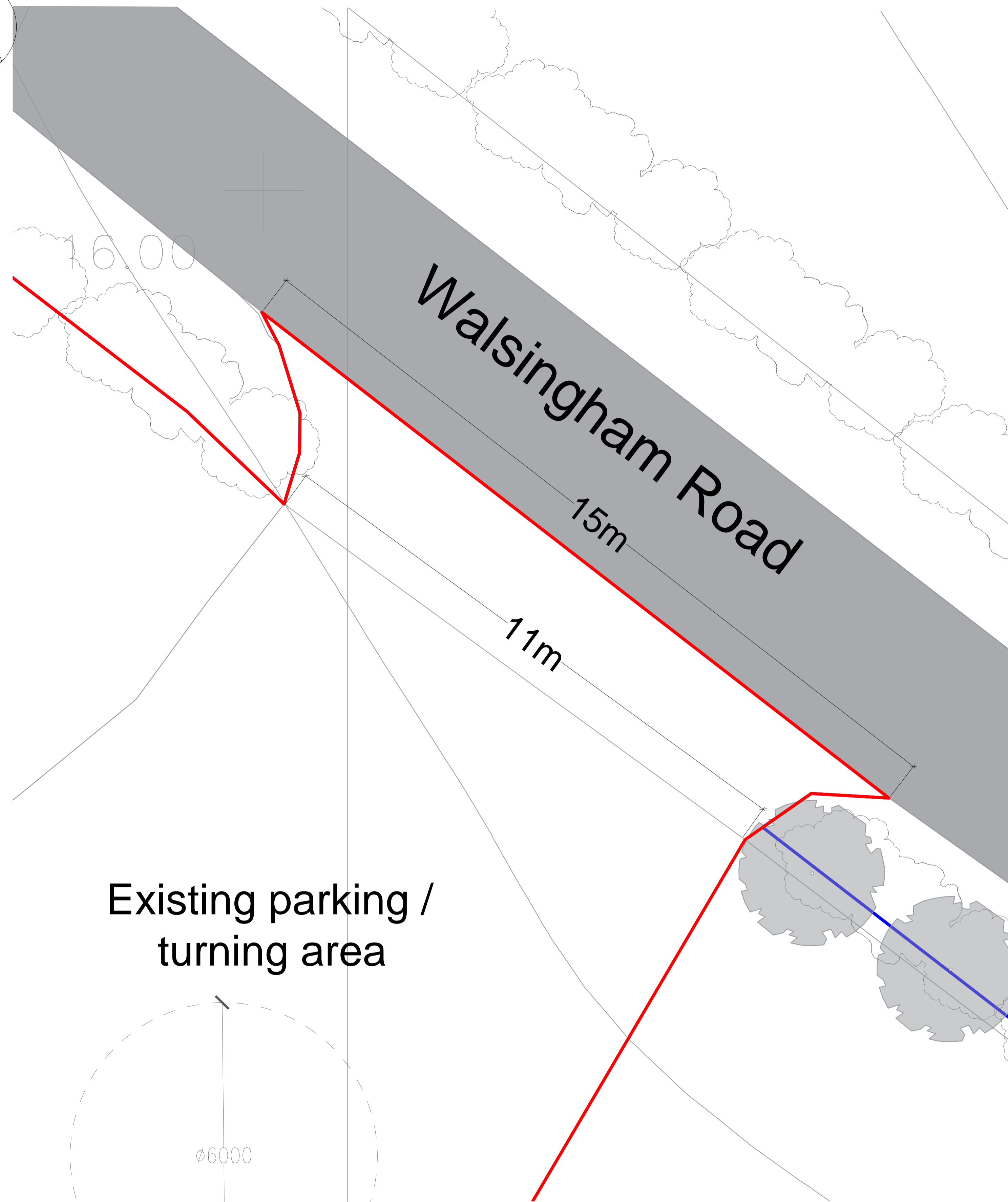
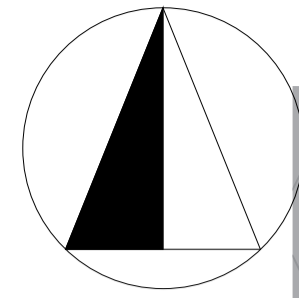
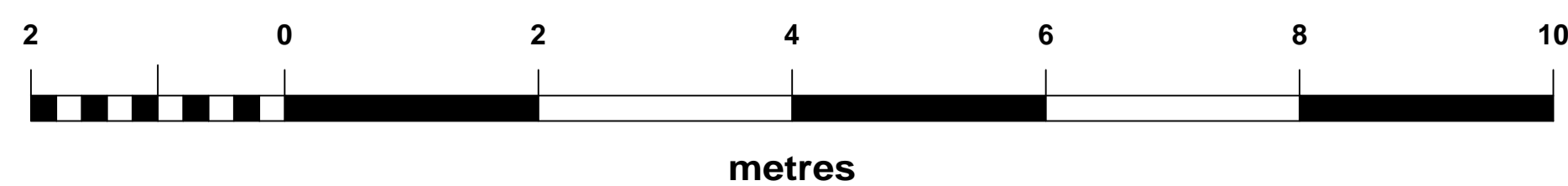


NORTH



Existing parking / turning area



View West to entrance from Walsingham Road.

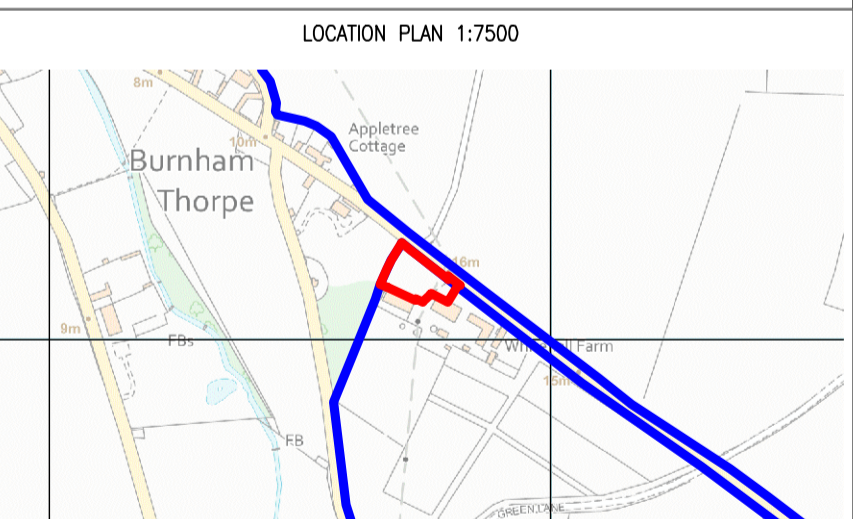


View Northeast to entrance from site.

- OWNERSHIP BOUNDARY  
AREA = 1,995,883 m<sup>2</sup>
- SITE BOUNDARY  
SITE AREA = 2,388 m<sup>2</sup>

Date	Description	Rev	By

Revision Description



**Project:**  
 Proposed Glamping Site - For Valerie Southerland  
 Whitehall Farm, Burnham Thorpe, Kings Lynn, Norfolk  
 PE31 8HN

**Drawing Title:**  
 ROAD AND ACCESS PLAN

**Drawing Number:**  
**220427-01-06**

**Revision:**  
 Date: 08/09/22  
 Scale: 1:50 @ A1  
 Drawn By: LI  
 CAD Dwg File: -  
 Checked By: EC

**Issue Status:**  
**Full Planning Application**