


550800

551000

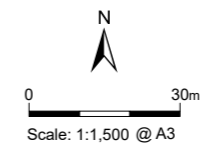
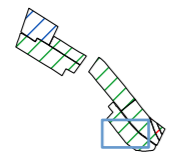
551200



Contains OS data © Crown Copyright and database right 2022  
Contains data from OS Zoomstack

Minimally Processed Magnetic Gradiometer Data Plotted as XY Traces - Detail

Figure 5.9



Drawing Number: 05/40333/GEO/5.9/03
Created by: CS & KA Date: 16/09/2022
Checked by: SO Date: 16/09/2022
Approved by: JL Date: 16/09/2022






551000

551200

551400




Contains OS data © Crown Copyright and database right 2022  
Contains data from OS Zoomstack

Minimally Processed Magnetic Gradiometer Data Plotted as XY Traces - Detail

Figure 5.10

Scale: 1:1,500 @ A3

Drawing Number: 05/40333/GEO/5.10/03	
Created by: CS & KA	Date: 16/09/2022
Checked by: SO	Date: 16/09/2022
Approved by: JL	Date: 16/09/2022



Ordnance Survey data: Crown Copyright. Licence no. 0100031673