


550600

550800

551000

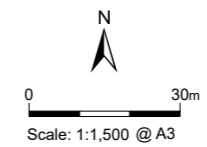
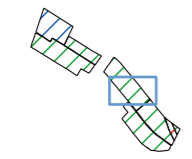
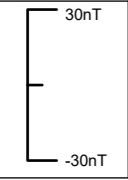


Contains OS data © Crown Copyright and database right 2022
Contains data from OS Zoomstack

Ordnance Survey data: Crown Copyright. License no. 0100031673

Minimally Processed Magnetic Gradiometer Data Plotted as XY Traces - Detail

Figure 5.6



Drawing Number: 05/40333/GEO/5.6/03
Created by: CS & KA Date: 16/09/2022
Checked by: SO Date: 16/09/2022
Approved by: JL Date: 16/09/2022



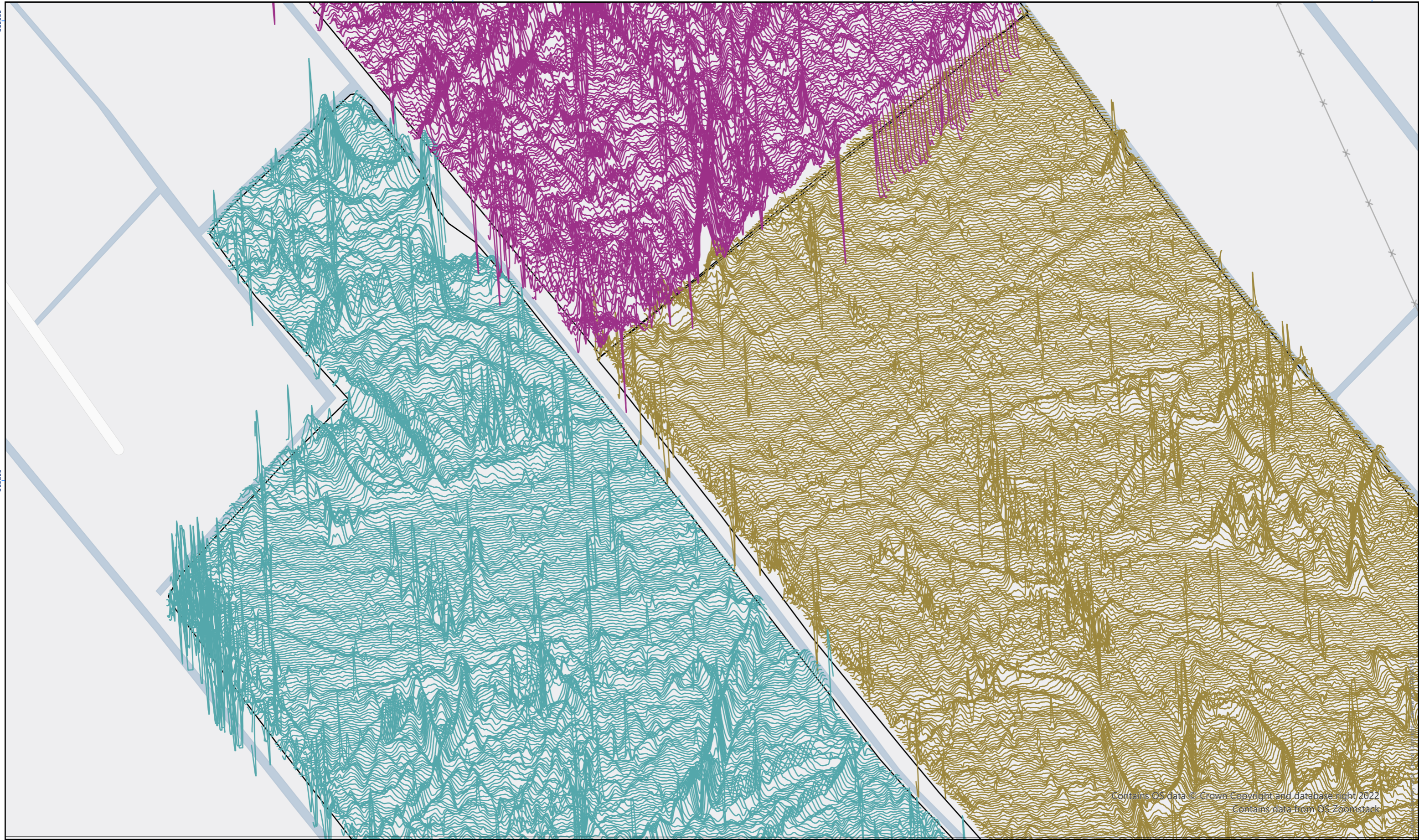
550800

551000

551200

310000

309800



Contains OS data © Crown Copyright and database right 2022
Contains data from OS Zoomstack

Minimally Processed Magnetic Gradiometer Data Plotted as XY Traces - Detail

Figure 5.7

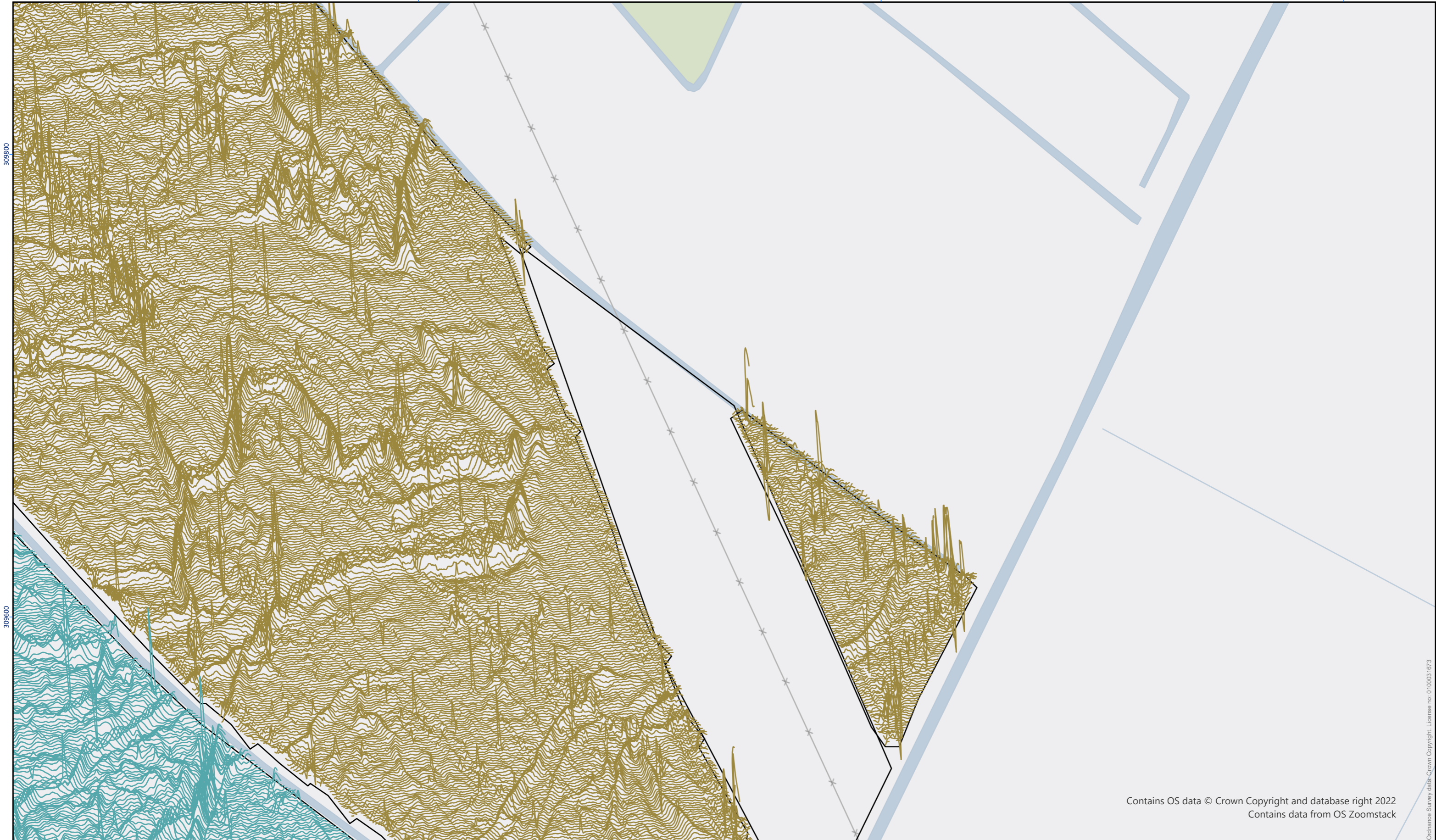
Drawing Number: 05/40333/GEO/5.7/03
Created by: CS & KA Date: 16/09/2022
Checked by: SO Date: 16/09/2022
Approved by: JL Date: 16/09/2022



551200

551400

551600




Contains OS data © Crown Copyright and database right 2022
Contains data from OS Zoomstack

Minimally Processed Magnetic Gradiometer Data Plotted as XY Traces - Detail

Figure 5.8

Drawing Number: 05/40333/GEO/5.8/03
Created by: CS & KA Date: 16/09/2022
Checked by: SO Date: 16/09/2022
Approved by: JL Date: 16/09/2022



Ordnance Survey data - Crown Copyright - License no. 0100031673