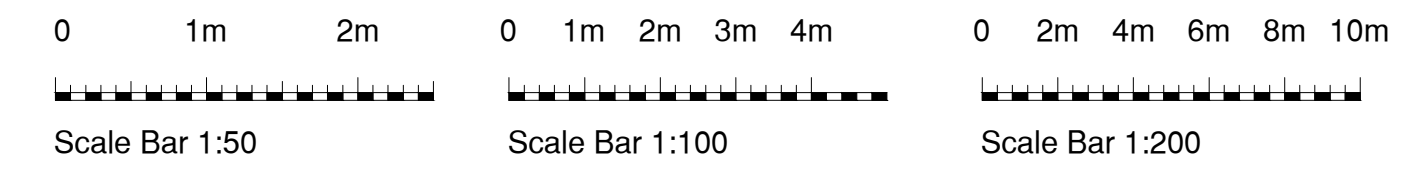
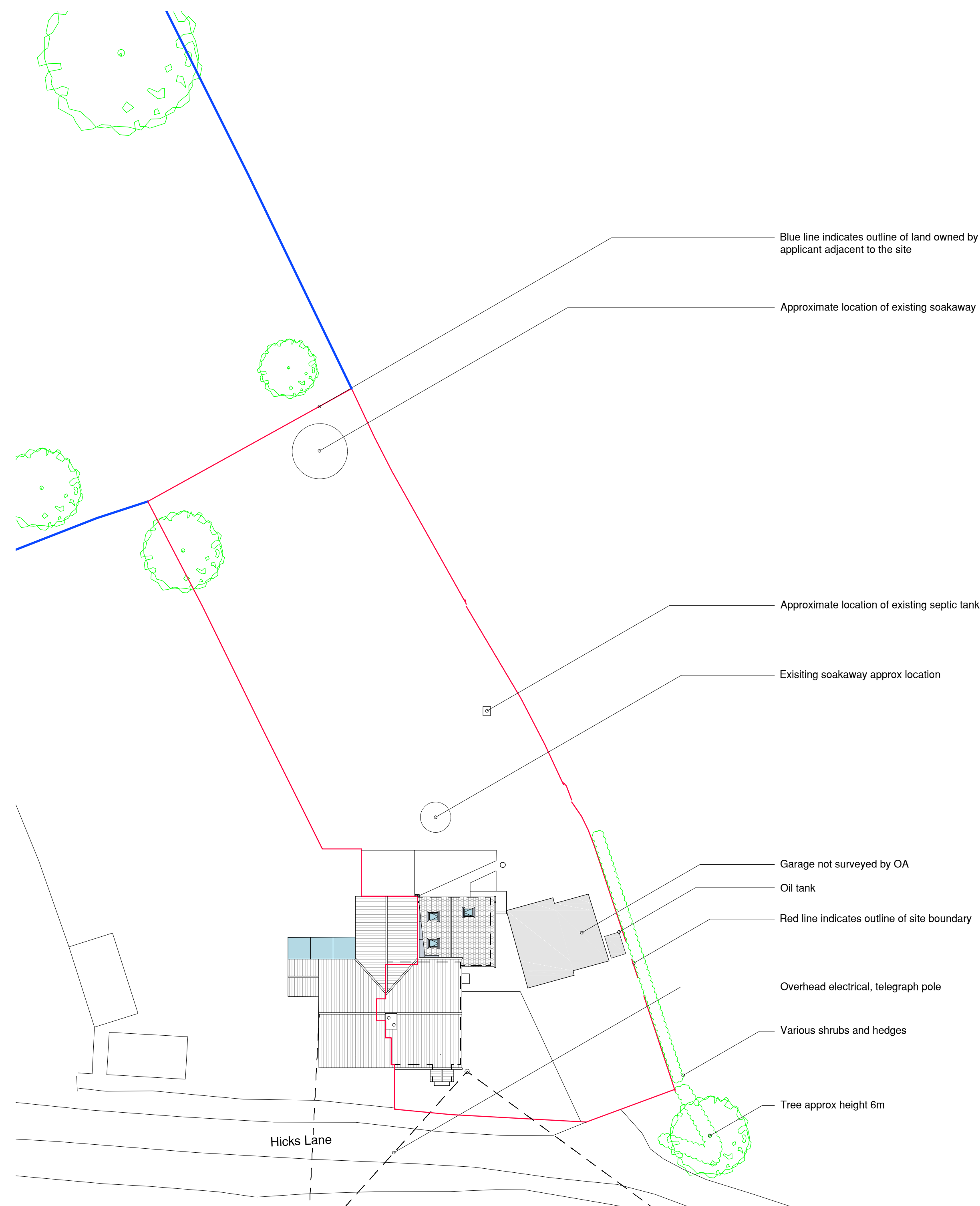


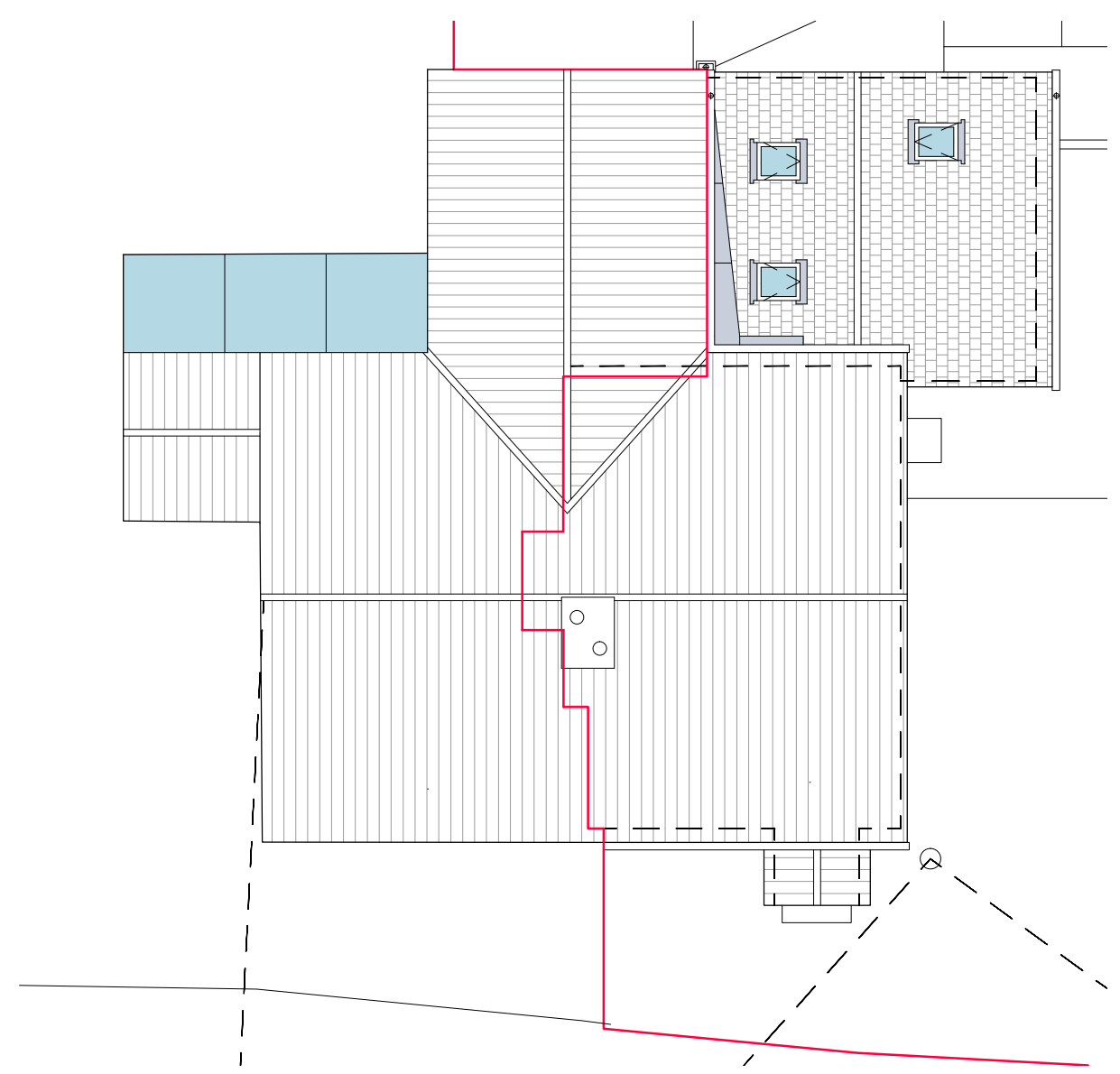
Scale Bar Legend



First Floor Plan
Scale 1:50



Block Plan
Scale 1:200
Data partly downloaded from an
ordnance survey data source



Roof Plan
Scale 1:100
Data partly downloaded from an
ordnance survey data source

Blue line indicates outline of land owned by applicant adjacent to the site

Approximate location of existing soakaway

Approximate location of existing septic tank

Existing soakaway approx location

Garage not surveyed by OA

Oil tank

Red line indicates outline of site boundary

Overhead electrical, telegraph pole

Various shrubs and hedges

Tree approx height 6m

Rev:	Date:	Details:
A:	11.11.2022	Prepared for planning, description updated
B:	17.11.2022	Title block amended
C:		
D:		
E:		
F:		

Site Address:
35 Hicks Lane, Assington, Sudbury, Suffolk, CO10 5ND

Project:
Demolition of existing garage and proposed two storey side extension

Client:
Miss K King & Mr J Crisell

Drawing Status:
Survey as Existing

Drawn by:
HG & DC

Drawing Content:
First Floor, Block, and Roof Plan

Scales:
See Drawing @ A1

Drawing No:
1376-01-02B

Date Created:
May 2022

Planning status:
Application Stage

Building Regulation status:



This drawing is the copyright of Optimum Architecture Limited and may not be traced, copied (apart from for the sole purpose of carrying out the construction of the described works) or reproduced without prior written consent. Do not scale from this drawing. Any dimensions stated are for guidance only, all written and scaled dimensions are to be checked on site prior to commencement of works. Any discrepancies must be reported immediately.