

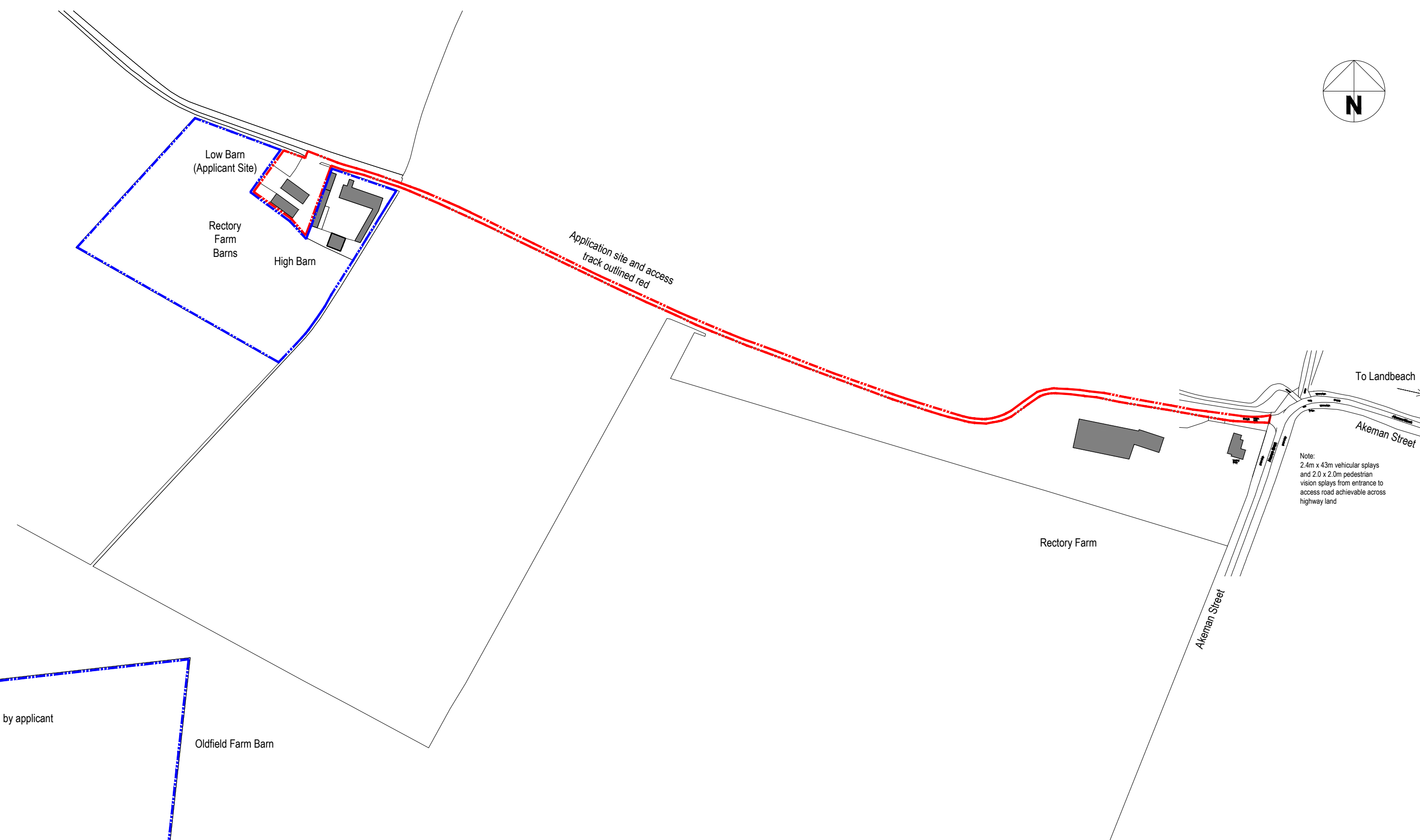
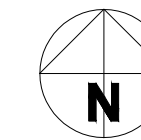
Notes:

This drawing is copyright and shall not be reproduced nor used for any other purpose without written permission of the author.

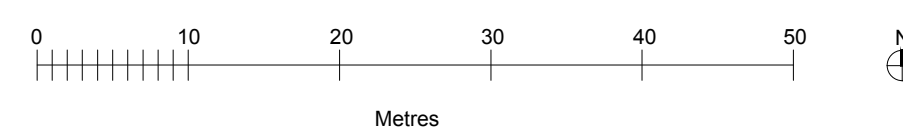
It is the contractor's responsibility to ensure compliance with the Building Regulations.

It is the contractor's responsibility to check all dimensions on site, any discrepancy to be reported immediately

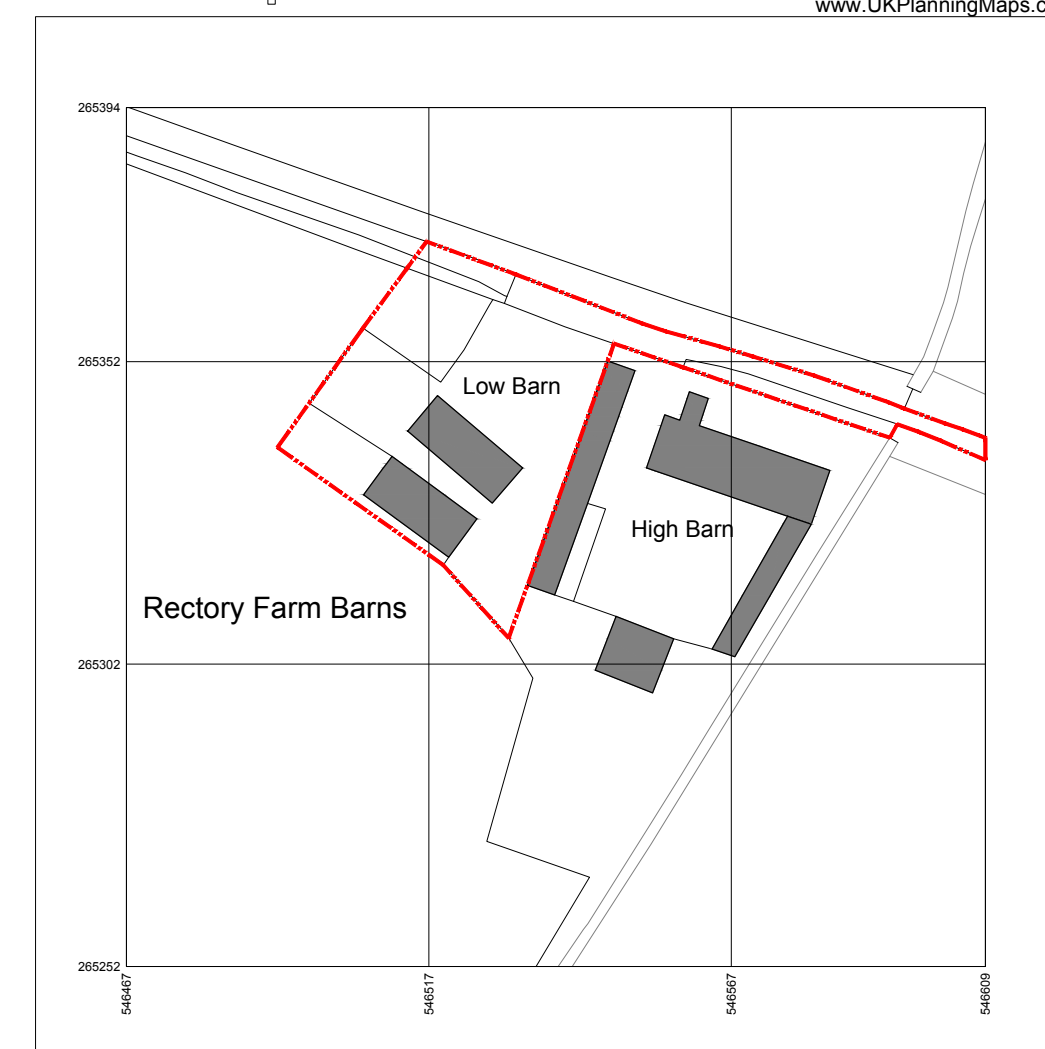
Details and sizes shown are indicative only and are subject to confirmation by the relevant Specialist Sub-contractor.



**Proposed Site Access Plan
1:500 @ A1**

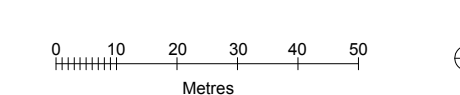


01856 898 022
www.UKPlanningMaps.com

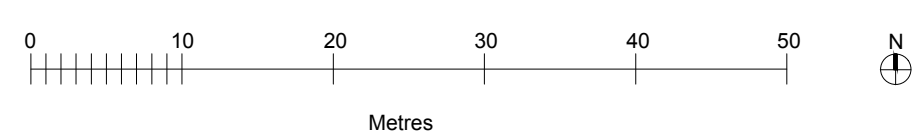


Produced on 08 October 2022 from the Ordnance Survey National Geographic Database and incorporating surveyed revision available at this date.
This map shows the area bounded by 544647 265252 544659 265252 544659 265254 544647 265252
Reproduction in whole or part is prohibited without the prior permission of Ordnance Survey.
 Crown copyright 2022. Supplied by copies to trading as UKPlanningMaps.com a licensed Ordnance Survey partner (10054135).
 Data source: expires 08 October 2023. Unique plan reference: 1001807401181714

**Proposed Site Location Plan
1:1250 @ A1**



**Proposed Site Block Plan
1:500 @ A1**



REV: -	DATE: 11.10.22	DRAWN: CD	CHECK: CD
-----------	-------------------	--------------	--------------

**CHIRAG DESAI
ARCHITECTS**

CLIENT: Quail Property Charles Quail	PROJECT: Rectory Farm Barns
--	-----------------------------------

Proposed & Existing Site Location & Block Plans	SCALE A/S @A3
---	---------------------

DRG No. 1025_S(EP10)_001	REV -
-----------------------------	----------