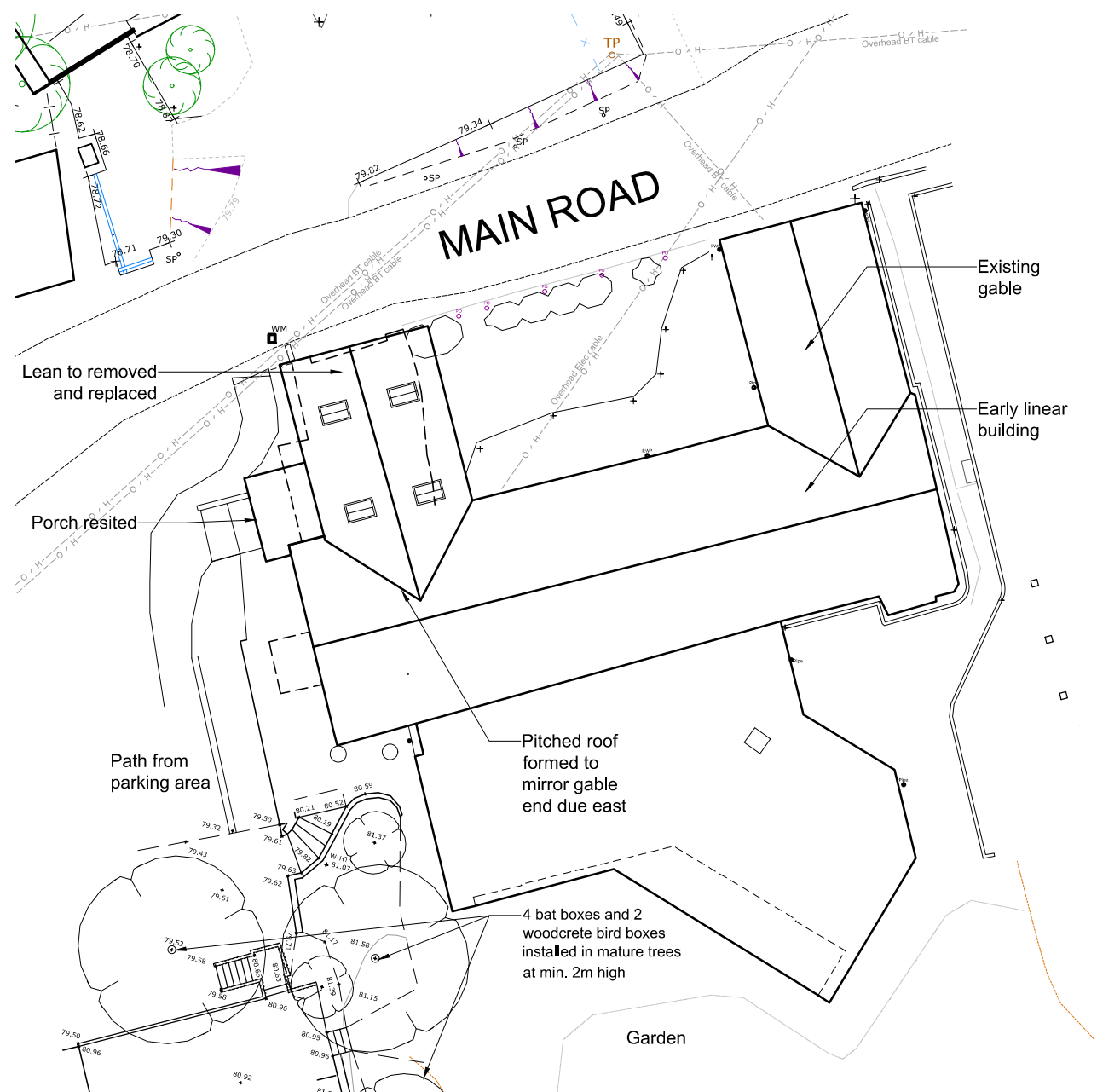
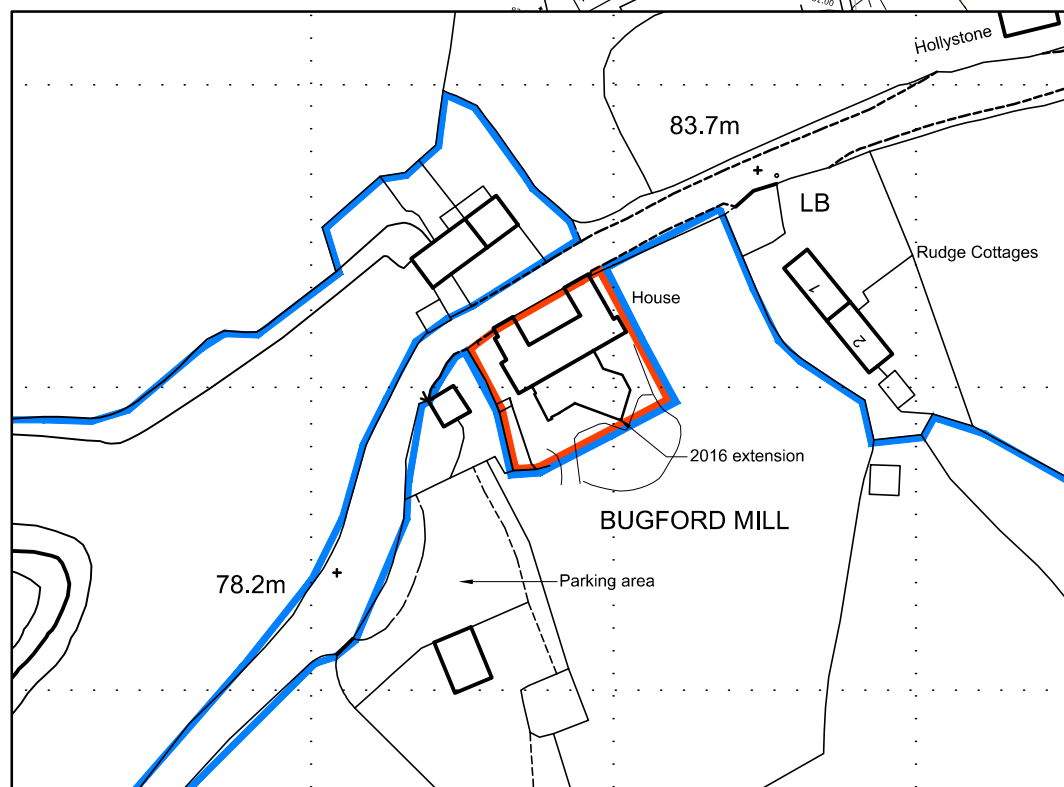


Site roof plan - as existing



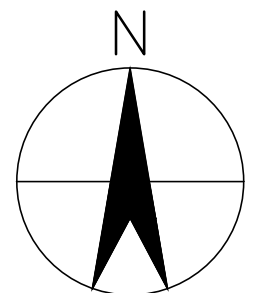
Site roof plan - proposed

Refer to drawing 576-H-BL1&2



Site location plan 1:1,250


Ordnance Survey (c) Crown Copyright. All rights reserved. Licence number 100022432



Notes:
 STATUS : FOR APPROVAL
 Do not scale from this drawing. Use only figured dimensions and check all discrepancies with architect. This drawing is not intended for construction purposes.
 Based on survey by J Woodman

Revisions:
 - :10/10/2021: First issue
 A :14/12/2022: Revised for bat mitigation

Bugford Mill
 576-H-10(A) Site plans
 Scale - 1:200 unless stated
 @A3



Daniel Metcalfe
 chartered conservation architect

www.danielmetcalfe.co.uk
 © Copyright D. Metcalfe 2022