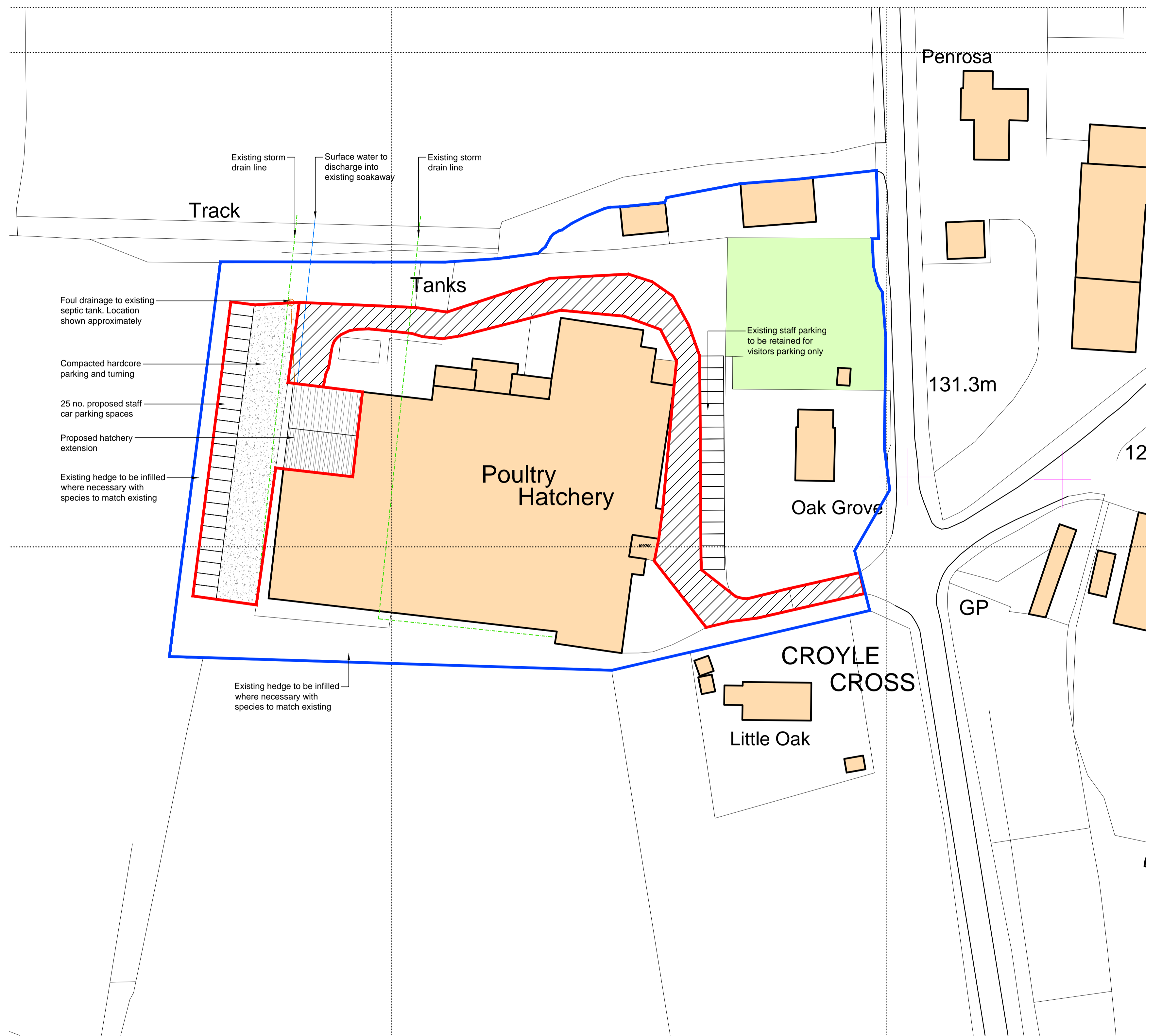
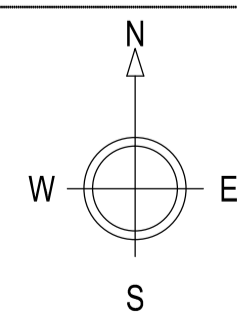


**LOCATION PLAN**

Scale 1:1250

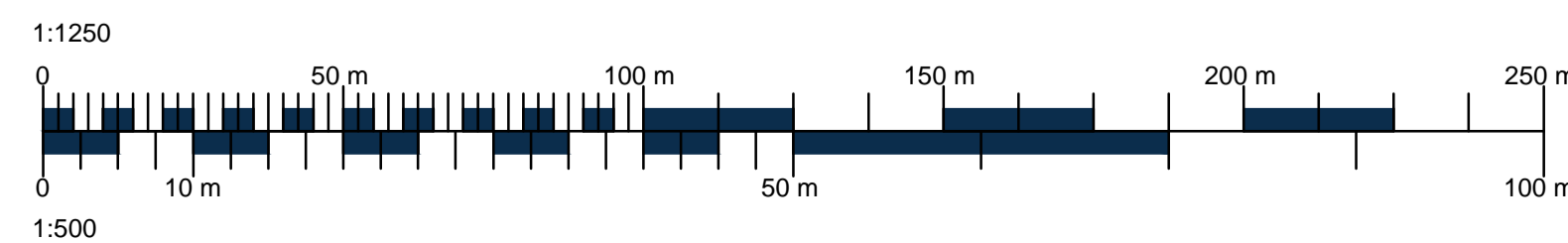


**BLOCK PLAN**

Scale 1:500

**NOTES:**

1. Use written dimensions only. All dimensions to be checked on site and any discrepancies reported to ACORUS immediately. If in doubt ask.
  2. Where relevant, significant hazards have been identified on the drawing. Hazards which should be obvious to a competent contractor or unforeseeable have not been identified.
  3. This drawing is confidential and remains the exclusive property of ACORUS.
  4. Ordnance Survey Paper Map Copying Licence Number: 100039456.
- © ACORUS Rural Property Services Ltd.



- Ownership Boundary
- Site Boundary
- Site Access

Rev.	21.10.22	Drainage addition. Note addition for parking area	DL	JW
Date		Amendment	Drawn	Checked

PROJECT  
 PD Hook Hatcheries Ltd  
 Road from Smithincott To Yew Wood Cross,  
 Kentisbeare, Cullompton, EX15 2AL

TITLE  
 Proposed Hatchery Extension and Car Parking  
 Site Location and Block Plan

SCALE: AS SHOWN @A1 DATE: Oct '22 DRAWN BY: DL CHECKED BY: JW

JOB NO.: JW/1854/1022 DRAWING NO.: 200\_01 REVISION: A

acorus.co.uk

**PLANNING ISSUE**