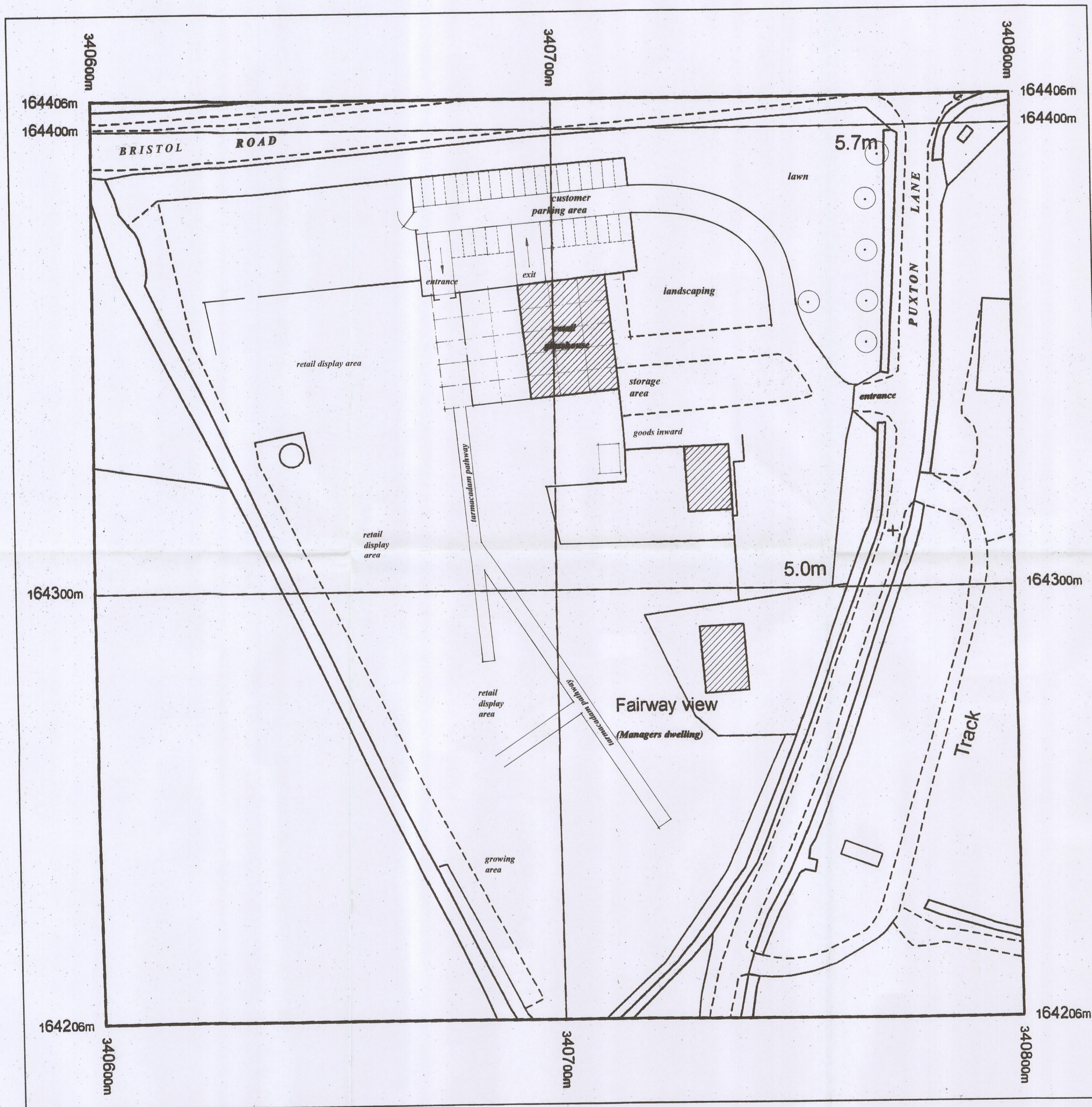
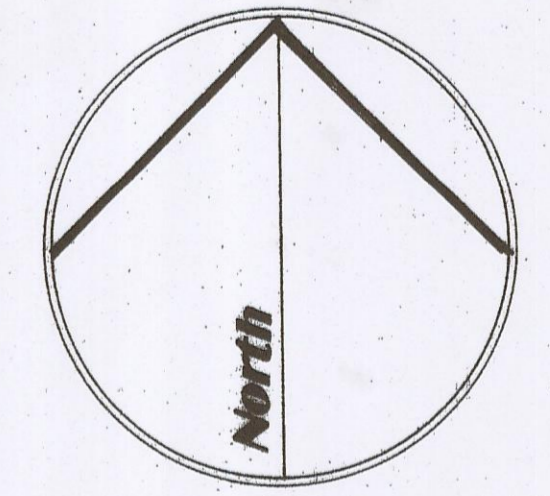


National Grid sheet reference at centre of this plan :-
Centre Coordinates : 340700 164306.5



GARDEN PARK


(AVON PLANTS)

**Puxton Lane
NEWISH
Weston super Mare
BS24 6TA**

**Proposed single bay retail canopy
extension, roofing over of walkway,
and provision of new disabled
parking area**

existing SITE PLAN

Scale : 1/500



scale bar

Based upon the Ordnance Survey mapping with the permission of the Controller of her Majesty's Stationery Office