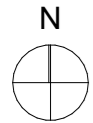
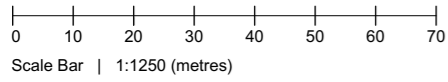




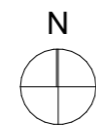
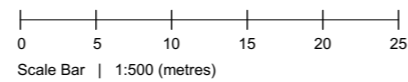
Ordnance Survey, (c) Crown Copyright 2020. All rights reserved. Licence number 100022432

LOCATION PLAN
1:1250



Ordnance Survey, (c) Crown Copyright 2020. All rights reserved. Licence number 100022432

PROPOSED BLOCK PLAN
1:500



NOTES

KEY

- RED LINE BOUNDARY
- APPLICATION AREA: 1151 SQM

Rev	Date	Description	By
-----	------	-------------	----

**Player
Roberts
Bell** ↘

Barn 1, Shackerdale Farm,
Car Colston, Nottinghamshire, NG13 8JB
01949 21100 | hello@prb-a.com | www.prb-a.com

DWG TITLE
LOCATION AND BLOCK PLAN

JOB TITLE
CEDARBROOK, WIDMERPOOL

JOB REF_DWG NO._REVISION
21062-70-001

STATUS
PLANNING

PROJECT NUMBER	DRAWN	SCALE
21-062	AB	1:1250, 1:500
A3	DATE 02/2022	CHECKED JP

This document and its design content is copyright of Player Roberts Bell Architects Ltd ©. It shall be read in conjunction with all other associated project information including models, specifications, schedules and related consultants documents. Do not scale from documents. All dimensions to be checked on site. Immediately report any discrepancies, errors or omissions on this document to the Originator, document to be used only for status noted. If in doubt ASK.