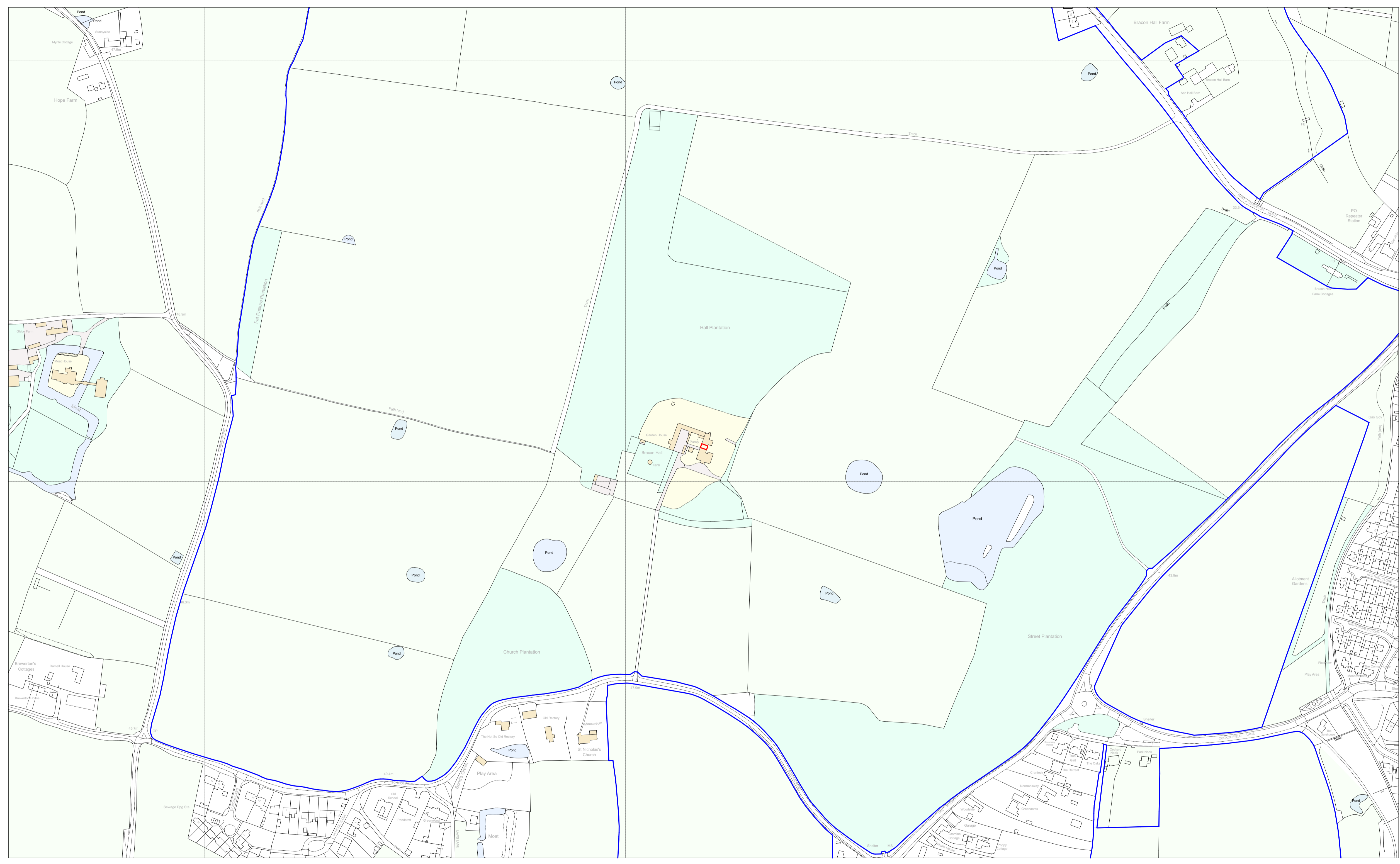


618000

300500

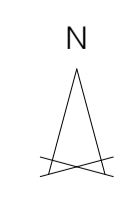
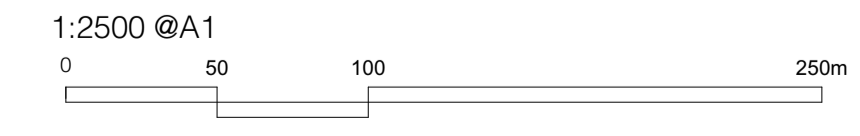
300500



© Crown copyright 2022 Ordnance Survey 100053143

618000

SITE LOCATION PLAN 2



- KEY:**
- Ownership boundary
 - Application site boundary

Note:
 Due to the size of the site ownership, the site is displayed on this drawing at 1:2500 which is appropriate for planning, it doesn't however show the entire site ownership. The previous drawing (EX001) shows the Site Location Plan at the at an enlarged scale of 1:5000, this allows the entire site ownership to be visible.

| | |
|--|---|
| Status PLANNING | |
|  Redhead Architects <small>www.redheadarchitects.com</small> | |
| Client Humphrey & Charlotte Berry Project Bracon Hall Norwich Norfolk Ref GAP | Title SITE LOCATION PLAN 2 Date 23.11.2022 Scale 1:2500 @A1 1:5000 @A3 Drawn by TGS |
| <small>Copyright: This drawing has been prepared based on a client's information and is not intended to be used for any other purpose. The client is responsible for the accuracy of the information provided. Redhead Architects is not responsible for the accuracy of the information provided. The drawing has been prepared for the purposes of the planning application.</small> | |
| EX-002 | |