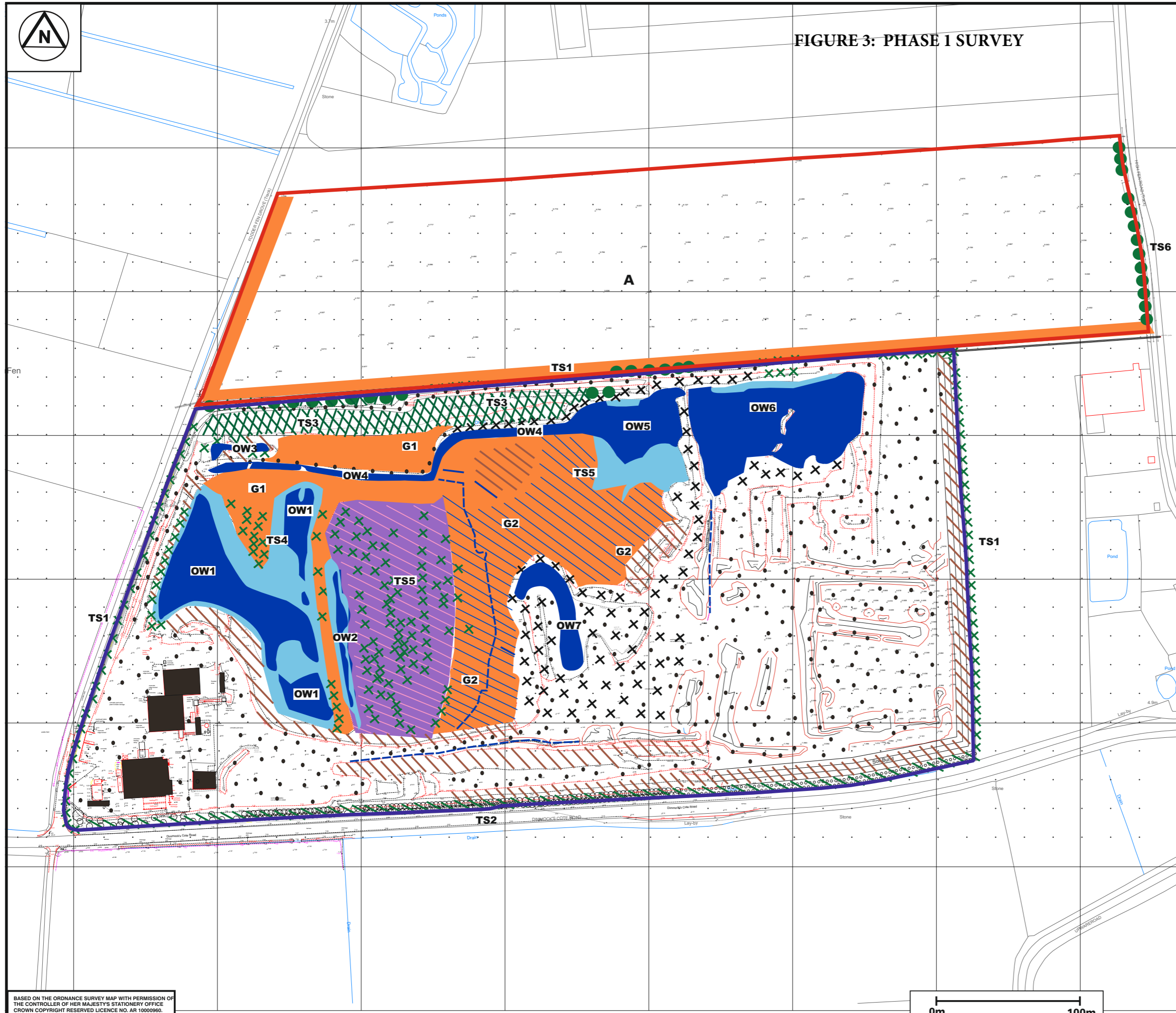






















FIGURE 3: PHASE 1 SURVEY



- KEY**
-  Existing Quarry
 -  Proposed extension area
 -  Plantation woodland
 -  Dense continuous scrub
 -  Scattered scrub
 -  Scattered trees
 -  Unimproved neutral grassland (rank)
 -  Unimproved neutral grassland (damp)
 -  Tall ruderal herb
 -  Fen
 -  Swamp
 -  Open water
 -  Arable
 -  Ephemeral/short perennial
 -  Seasonal ditch
 -  Buildings
 -  Bare ground
 -  Target notes

PHILIP PARKER ASSOCIATES
 WHITE ROW COTTAGE : 7 LEZIATE DRIVE : POTT ROW
 NR KINGS LYNN : NORFOLK : PE32 1DB
 TEL : 01553 630842 FAX : 01553 630843
 E-Mail : philipparkerassociates@btconnect.com

CLIENT
 FRANCIS FLOWER EASTERN

PROJECT
 PROPOSED EXTENSION TO
 DIMMOCKS COTE QUARRY

DRAWING TITLE
 PHASE 1 HABITAT SURVEY

SCALE 1:2500 @ A3	DATE OCT 2014	DWG NO ECOL 3	REV
----------------------	------------------	------------------	-----

DATE DETAILS

BASED ON THE ORDNANCE SURVEY MAP WITH PERMISSION OF THE CONTROLLER OF HER MAJESTY'S STATIONERY OFFICE. CROWN COPYRIGHT RESERVED LICENCE NO. AR 10000960.

