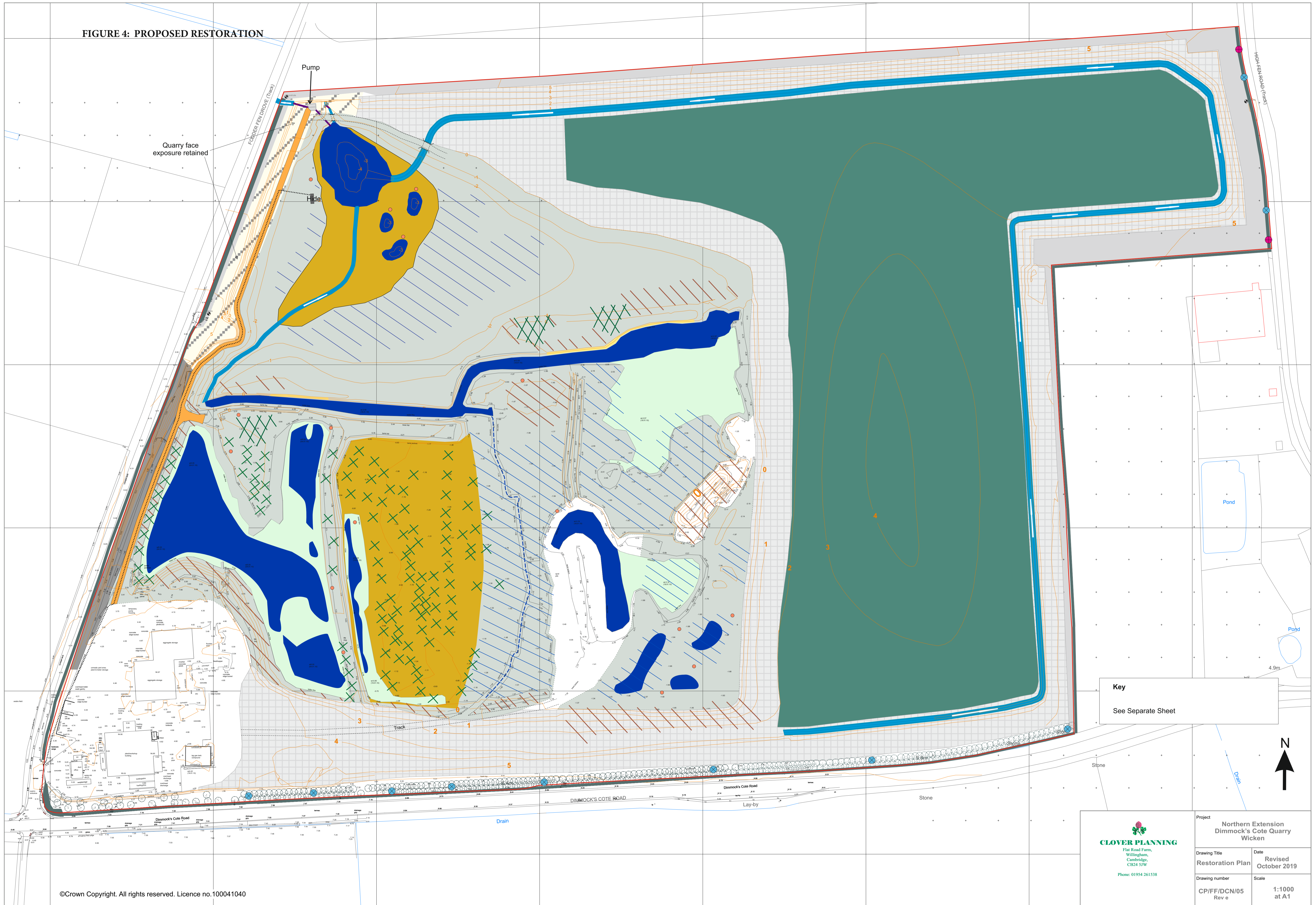


FIGURE 4: PROPOSED RESTORATION



Quarry face exposure retained

Pump

FOLDER EN DROVE (Track)

Hide

Pond

Pond

4.9m





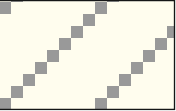
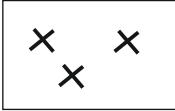







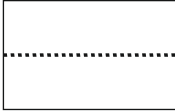








Key
See Separate Sheet



CLOVER PLANNING
Flat Road Farm,
Willingham,
Cambridge,
CB24 5TW
Phone: 01954 261538

Project Northern Extension Dimmock's Cote Quarry Wicken	
Drawing Title Restoration Plan	Date Revised October 2019
Drawing number CP/FF/DCN/05 Rev e	Scale 1:1000 at A1

Key Sheet for Drawing Number CP/FF/DCN/05 Rev e

	Unworked/undisturbed soils restored to grass		Open water
	Retained exposed face Upware Bridge Pit North SSSIg		Infill area low level agricultural restoration (low intensity grassland)
	Proposed exposed face - relocated Upware Bridge Pit North SSSIg		Ephemeral/short perennial
	Dense continuous scrub		Wet ditch
	Scattered scrub		Seasonal ditch
	Bird nesting cliff face		Hedge
	Swamp		Permissive Path
	Unimproved neutral Grassland (rank)		Great Crested Newt Refuge
	Unimproved neutral Grassland (damp)		Schwegler bat box
	Placed indigenous calcareous material restored to calcareous grassland		Schwegler bird box (type 1b 26 or 32 hole)
	Fen		
	Tall ruderal herb		