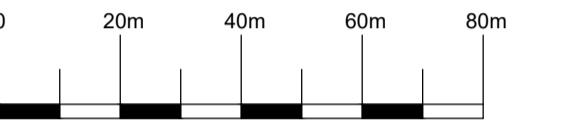
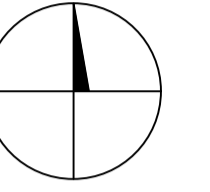
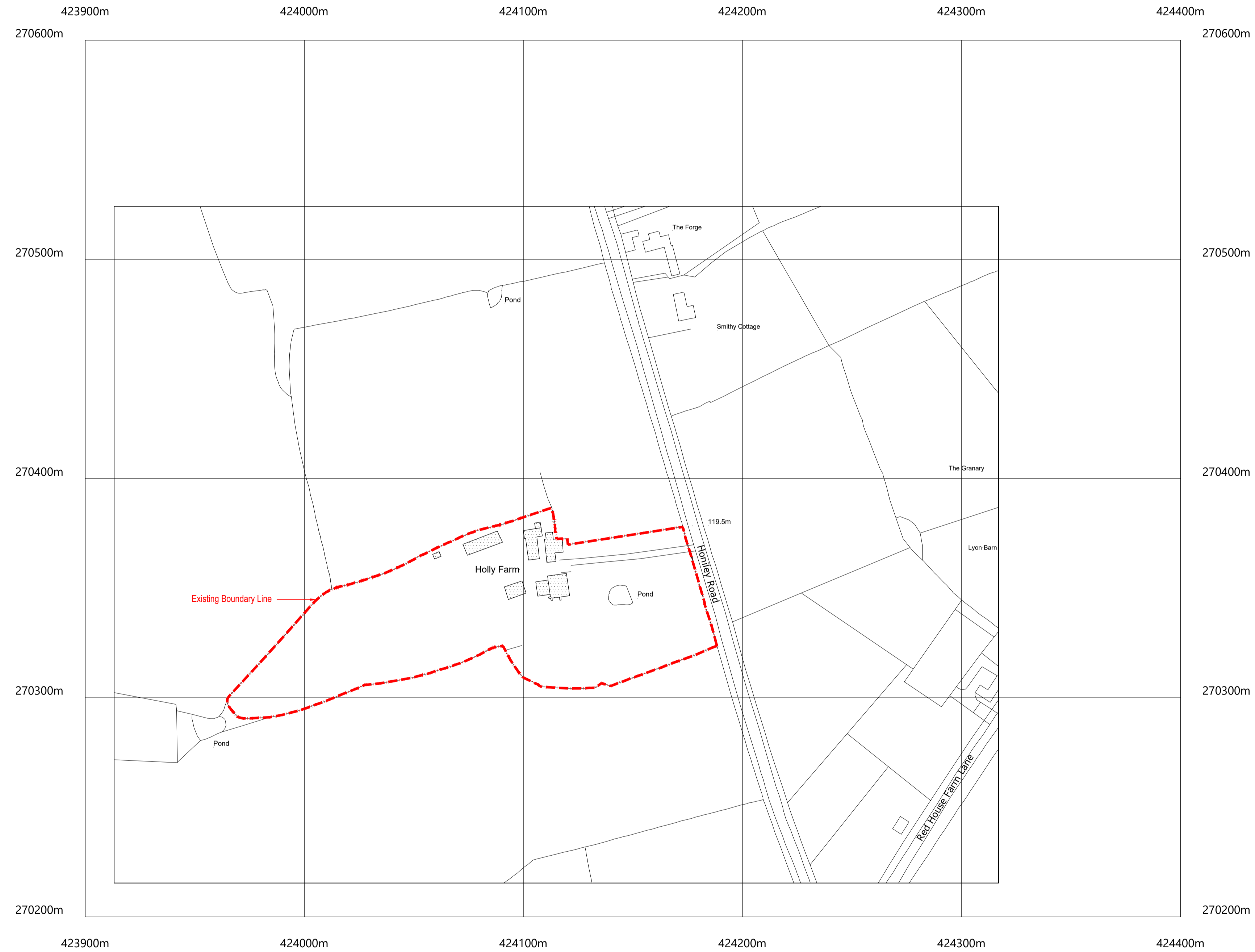


NOTES:
 This drawing may not be used for any purpose other than that which is stated on the face of the drawing. The user of this drawing shall be liable for and shall indemnify Jonathan Holland Architects against any expense, liability, loss, claim or proceedings suffered or arising out of or in connection with any use of this drawing other than for the purpose for which it was supplied. Jonathan Holland Architects shall have no liability whatsoever for any damage, loss and / or expense resulting directly or indirectly from a use of this drawing. Copyright in all drawings is vested in Jonathan Holland Architects who are prepared to grant a licence to use this drawing for the purpose for which it is supplied and not for any other purpose whatsoever. The accuracy of dimensions scaled from the drawing is not guaranteed. Required dimensions which are not given in figures on the drawing or not calculable therefrom must be obtained from Jonathan Holland Architects.



Scale 1:1250



Ordnance Survey map reproduced by Holland Architects Ltd under licence number 100029579.

Site Location Plan
 1:1250 @ A1

PLANNING			
REV	NAME	DATE	AMENDMENTS

JONATHAN HOLLAND
 ARCHITECTS
 17 HIGH STREET · KENILWORTH · WARWICKSHIRE CV8 1LY
 TELEPHONE 01926 855259 FACSIMILE 01926 855260
 e-mail admin@hollandarchitects.co.uk

CLIENT
Mr & Mrs Parry

JOB TITLE
Holly Farm, Beausale

DRAWING TITLE
Site Location Plan

SCALE 1:1250@A1	DRAWN KK	CHECKED JHA	DATE Nov 2022
JOB NO. 2046	DRG. NO. PL20	REVISION A	