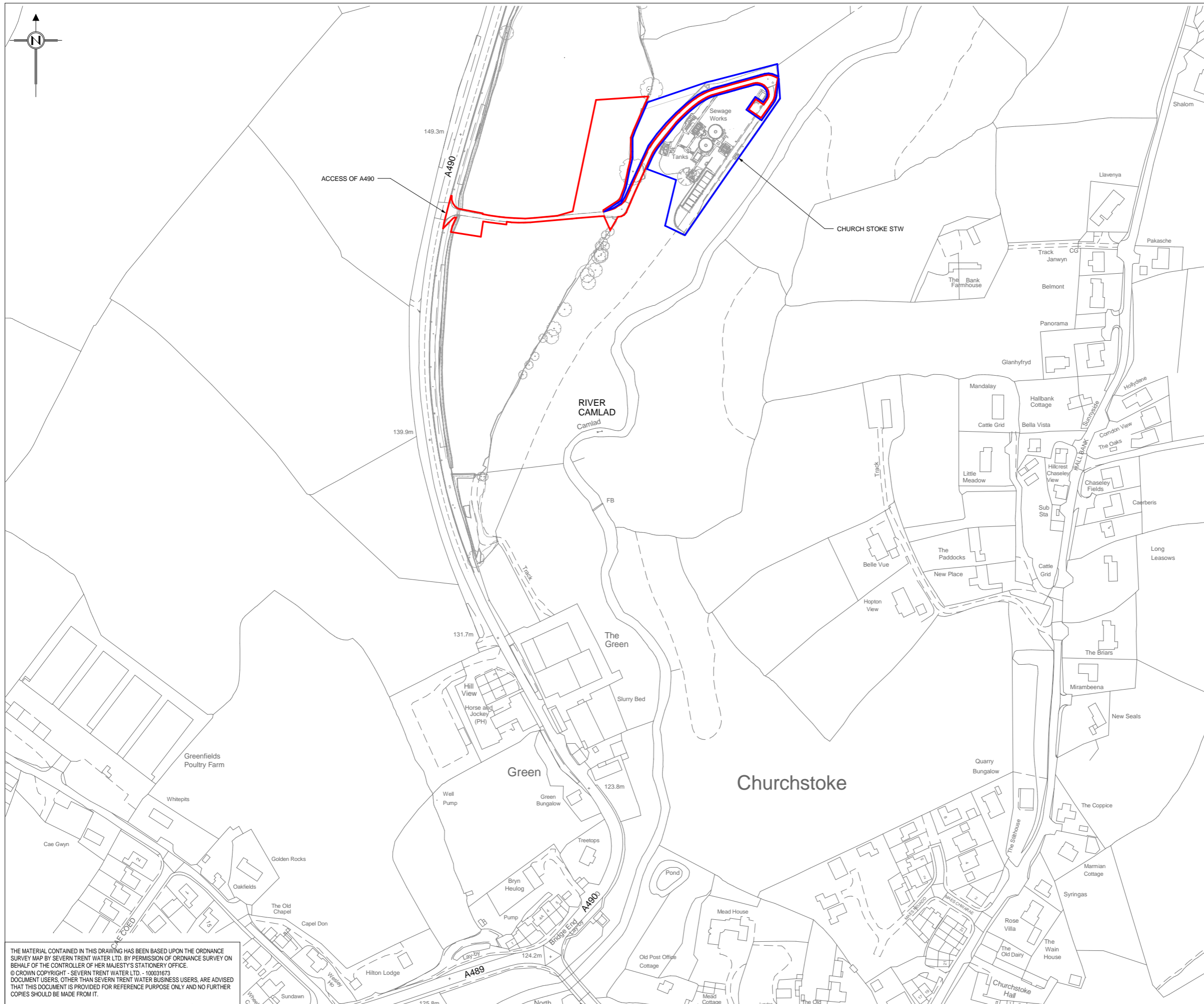


## Appendix A Proposed Development



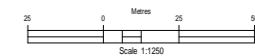
THE MATERIAL CONTAINED IN THIS DRAWING HAS BEEN BASED UPON THE ORDNANCE SURVEY MAP BY SEVERN TRENT WATER LTD. BY PERMISSION OF ORDNANCE SURVEY ON BEHALF OF THE CONTROLLER OF HER MAJESTY'S STATIONERY OFFICE.  
 © CROWN COPYRIGHT - SEVERN TRENT WATER LTD. - 100031673  
 DOCUMENT USERS, OTHER THAN SEVERN TRENT WATER BUSINESS USERS, ARE ADVISED THAT THIS DOCUMENT IS PROVIDED FOR REFERENCE PURPOSE ONLY AND NO FURTHER COPIES SHOULD BE MADE FROM IT.

DO NOT SCALE  
 USE WRITTEN DIMENSIONS ONLY

**HEALTH & SAFETY**  
 SITE HAZARDS

NOTES:  
 1. UNLESS NOTED OTHERWISE, ALL DIMENSIONS ARE IN MILLIMETERS AND ALL LEVELS ARE IN METERS ABOVE ORDNANCE SURVEY DATUM (NEWLYN).

LEGEND  
 ———— DEVELOPMENT SUBJECT TO A PLANNING APPLICATION (4100 m<sup>2</sup>)  
 ———— ADDITIONAL LAND WITHIN SEVERN TRENT WATER'S OWNERSHIP



**Pell Frischmann**  
 PENINSULA PARK RYDON LANE EXETER EX2 7NT  
 Tel: +44(0) 1392 444345 Fax: +44(0) 1392 444880  
 Email: pfexeter@pellfrischmann.com  
 www.pellfrischmann.com



PROJECT TITLE  
**CHURCH STOKE STW  
 AMP 7 Q WFD - OUTLINE DESIGN**

DRAWING TITLE  
**PLANNING DRAWINGS  
 SITE LOCATION PLAN**

DRAWING NO:  
**H7S00101-PFC-XX-ZZ-DR-T-0002**

SCALE: <b>1:1250</b>	SHEET SIZE <b>A1</b>	QR CODE PLACEMENT
THIS DRAWING IS CONFIDENTIAL AND THE PROPERTY OF SEVERN TRENT AND MUST NOT BE REPRODUCED WITHOUT WRITTEN PERMISSION		



DO NOT SCALE  
USE WRITTEN DIMENSIONS ONLY

**HEALTH & SAFETY**

SITE HAZARDS

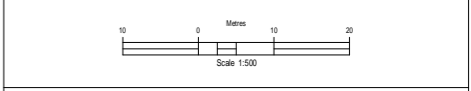
NOTES:

1. UNLESS NOTED OTHERWISE, ALL DIMENSIONS ARE IN MILLIMETERS AND ALL LEVELS ARE IN METERS ABOVE ORDNANCE SURVEY DATUM (NEWLYN).

LEGEND

PROPOSED WORKS WHICH REQUIRE PLANNING PERMISSION

PROPOSED WORKS TO BE UNDERTAKEN UNDER PERMITTED DEVELOPMENT



**Pell Frischmann**

PENINSULA PARK RYDON LANE EXETER EX2 7NT

Tel: +44(0) 1392 444345 Fax: +44(0) 1392 444880

Email: [pfexeter@pellfrischmann.com](mailto:pfexeter@pellfrischmann.com)

[www.pellfrischmann.com](http://www.pellfrischmann.com)



PROJECT TITLE

**CHURCH STOKE STW  
AMP 7 Q WFD - OUTLINE DESIGN**

DRAWING TITLE

**PLANNING DRAWINGS  
PROPOSED SITE LAYOUT**

DRAWING NO:

**H7S00101-PFC-XX-ZZ-DR-T-0004**

SCALE:	SHEET SIZE:	OR CODE PLACEMENT:
1:500	A1	
THIS DRAWING IS CONFIDENTIAL AND THE PROPERTY OF SEVERN TRENT AND MUST NOT BE REPRODUCED WITHOUT WRITTEN PERMISSION		

THE MATERIAL CONTAINED IN THIS DRAWING HAS BEEN BASED UPON THE ORDNANCE SURVEY MAP BY SEVERN TRENT WATER LTD. BY PERMISSION OF ORDNANCE SURVEY ON BEHALF OF THE CONTROLLER OF HER MAJESTY'S STATIONERY OFFICE.

© CROWN COPYRIGHT - SEVERN TRENT WATER LTD. - 100031673

DOCUMENT USERS, OTHER THAN SEVERN TRENT WATER BUSINESS USERS, ARE ADVISED THAT THIS DOCUMENT IS PROVIDED FOR REFERENCE PURPOSE ONLY AND NO FURTHER COPIES SHOULD BE MADE FROM IT.













