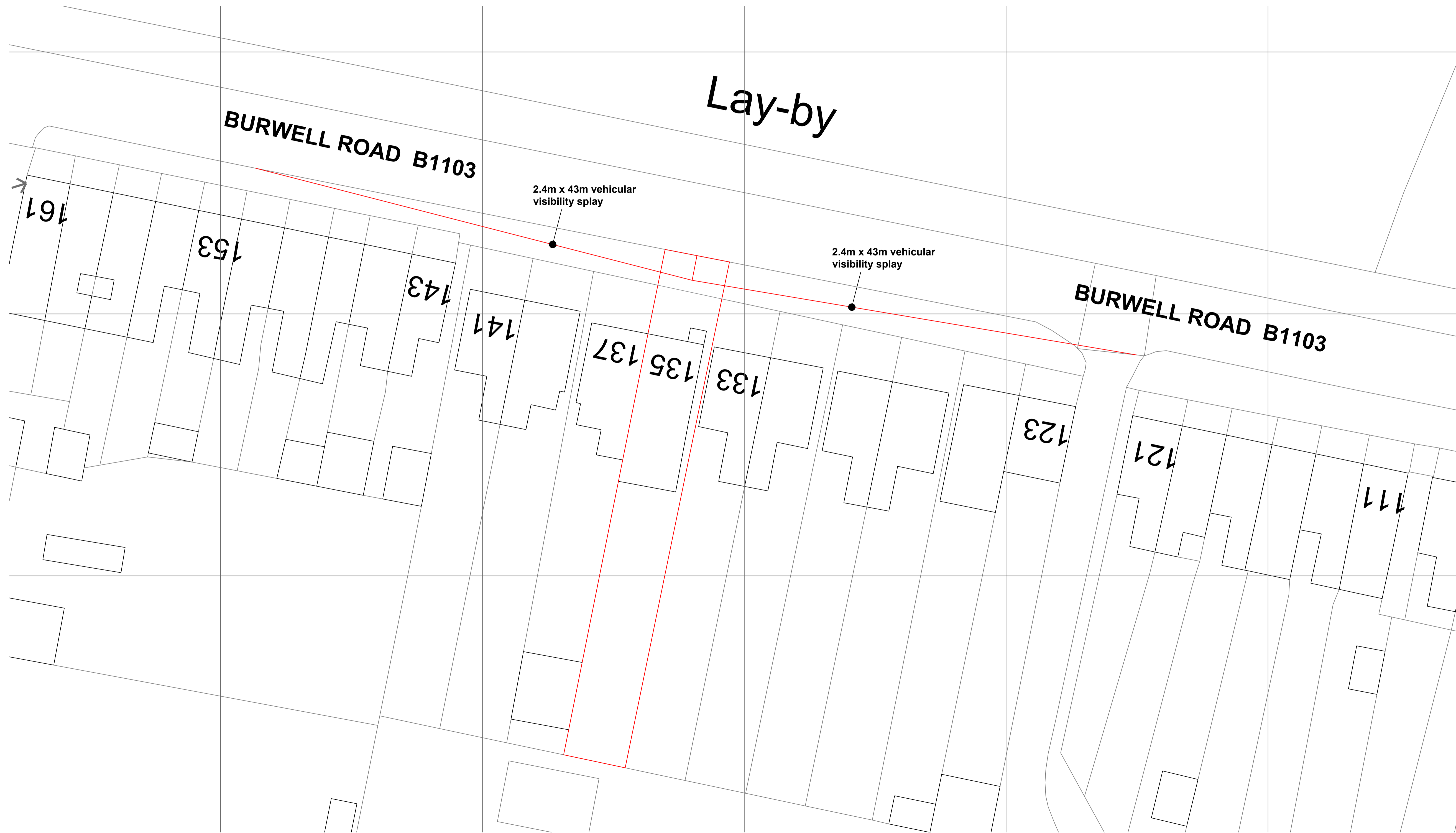



© Crown copyright 2022 Ordnance Survey 100053143

LOCATION PLAN
SCALE 1 : 1250

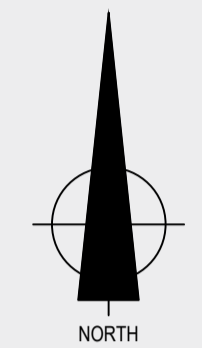


EXISTING & PROPOSED SITE PLAN
SCALE 1 : 200



NOTES

- This drawing must not be scaled. Report any discrepancies to the designer immediately.
- All dimensions to be verified on site by main contractor before any work on site starts.
- Any construction work carried out prior to receiving of necessary approvals is entirely at the householders / clients risk.
- All building works to comply with current & relevant Building Regulations and British Standards.
- This drawing is to be read with all relevant architectural / engineers drawings and other relevant info.
- A J S Architecture Ltd have full copyright rights to these drawings. Unauthorised copying is not permitted.
- All drawings based on digital ordnance survey map and subject to topographical site survey.
- Plans to be in accordance with structural engineers details.



CONSULTANT



Cleveland House, 39 Old Station Road, Newmarket

01223 901904

a.js.design@hotmail.com

www.ajsarchitecture.co.uk

PROJECT

Proposed dropped kerb at 135 Burwell Road, Exning

DESCRIPTION

Location plan, existing and proposed site plan

CLIENT

Mr E Marsh

DATE

November 2022

SCALE

1:1250 1 : 200

DRAWING NO

P - 6534 - 01