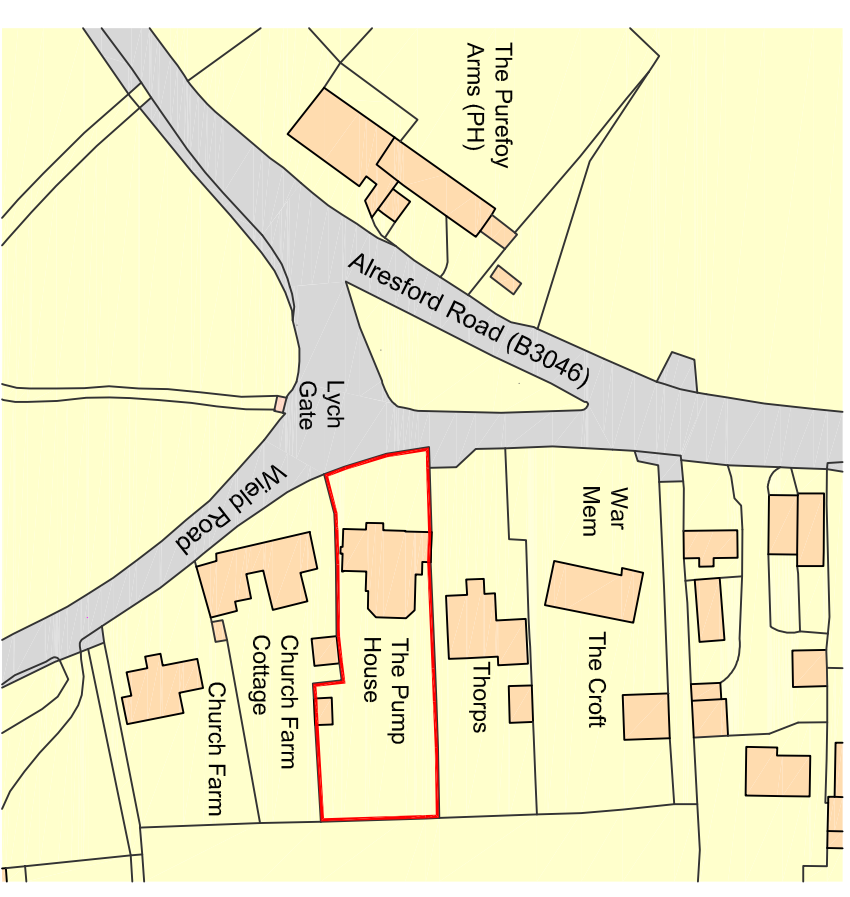
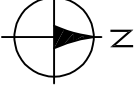


**Proposed Block Plan**  
Scale: 1:500

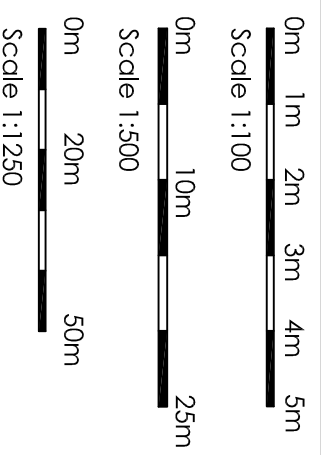


**Site Location Plan**  
Scale: 1:1250

Ordnance Survey, (c) Crown Copyright 2022. All rights reserved. Licence number 100022432



Original Drawing @ A3



Rev:	Date:	Description:	Drawn:
-	-	-	-
-	-	-	-
-	-	-	-
-	-	-	-
-	-	-	-

<b>Project:</b> Proposed single-storey Rear Extension Following the Demolition of Existing Conservatory at The Pump House, Alresford Road, Preston Candover, Hampshire, RG25 2EH.	<b>Client:</b> Mr and Mrs Gilliv
<b>Drawing:</b> Proposed Block Plan and Site Location Plan	

<b>Status:</b> Planning (Not For Construction)	<b>Date:</b> December 2022	<b>Drawn:</b> RL
<b>Scale:</b> 1:100		<b>Rev:</b> -
<b>Drawing No:</b> 2222 - PL01		