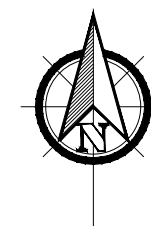
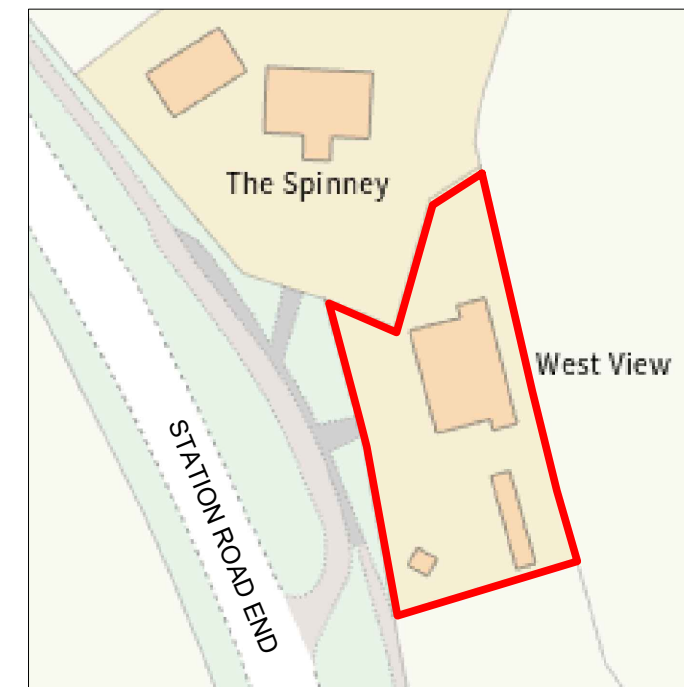


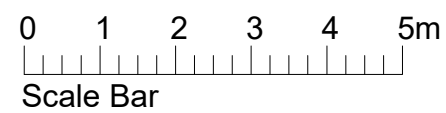
EXISTING SIDE ELEVATION



EXISTING FRONT ELEVATION



Location Map
(1:1250)



Scale Bar



EXISTING SIDE ELEVATION

Rev.	Revision Note	Date
	Proposed alterations to West View Station Road End Stannington - NE61 6DL	Scale 1:100, 1:1250 Date 14.09.22
	Existing Elevations & Location Map	Sheet No. 001