


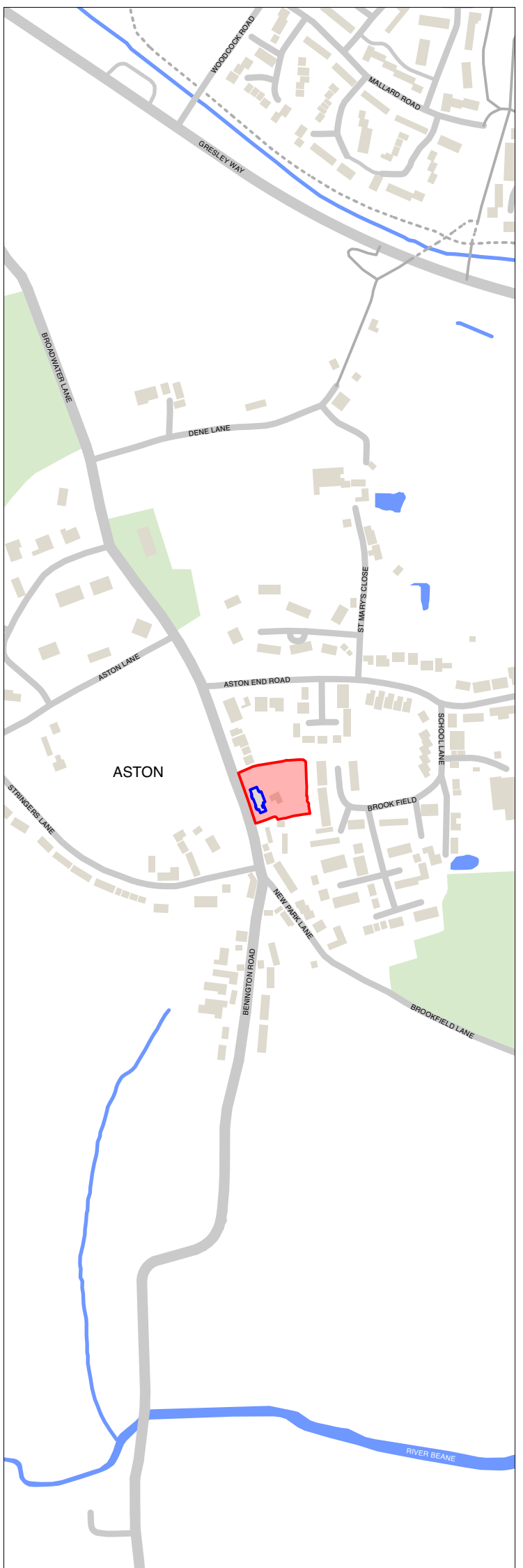


Legend:

-  proposed development application boundary: **2961sqm / 0.29ha** / 31376sqft / 0.73ac
-  public house not included within this application
-  extent of adopted public highway

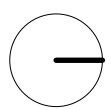


Annakut Ltd

Revisions:

Land Adjoining the Rose and Crown, Aston, Stevenage

Site Location / Red Line Plan



www.forge-ds.co.uk

Forge Design Studio
Covesfield
Whiteparish
Salisbury
SP5 2RB

info@forge-ds.co.uk
studio 01794 885872

Forge
Design Studio

Figured dimensions only are to be taken from the drawing. Scaling for planning purposes only. All dimensions and setting out co-ordinates shall be checked on site prior to work commencing. Any discrepancies shall be reported to Forge Design Studio.
Forge Design Studio asserts its rights under the Copyright, Designs and Patents Act 1988, unless otherwise agreed in writing. All rights reserved.

Status: For Planning

Drawn by: LM Date: September 2022

Checked by: MH Date: September 2022

Scale: 1:250 / 5000 @ A2

Project no: 202202

Drawing no: PL001 Revision: